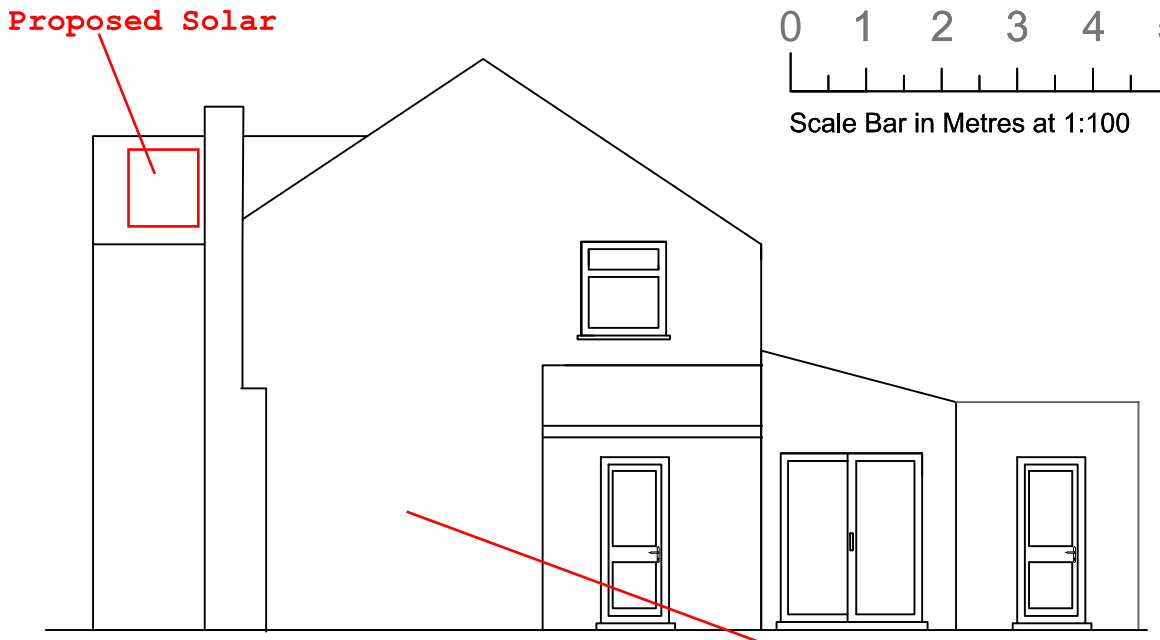

0 1 2 3 4 5 6 7 8 9 10

Scale Bar in Metres at 1:100

Proposed Side Elevation View
From No.12

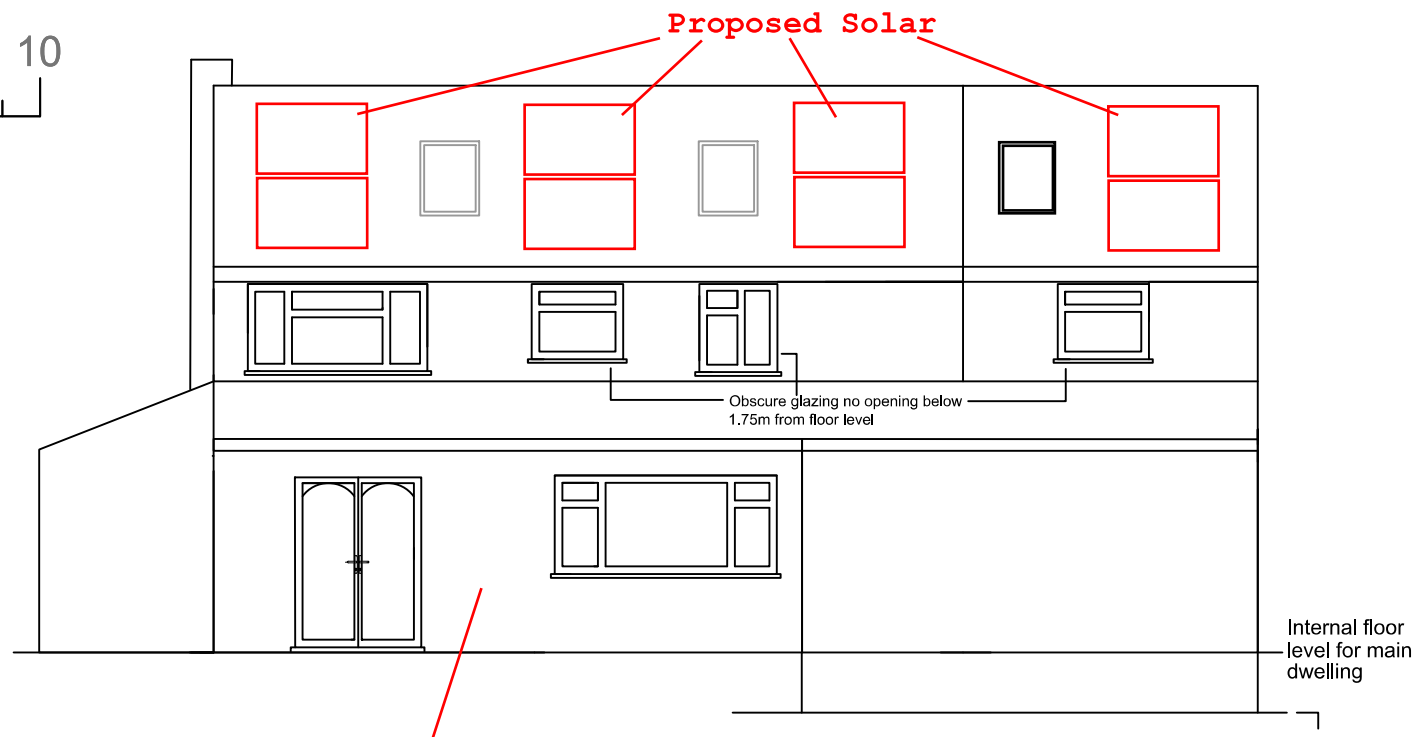

Proposed Rear Elevation

Existing brick elavations are to be
provided with external insulation and rendered

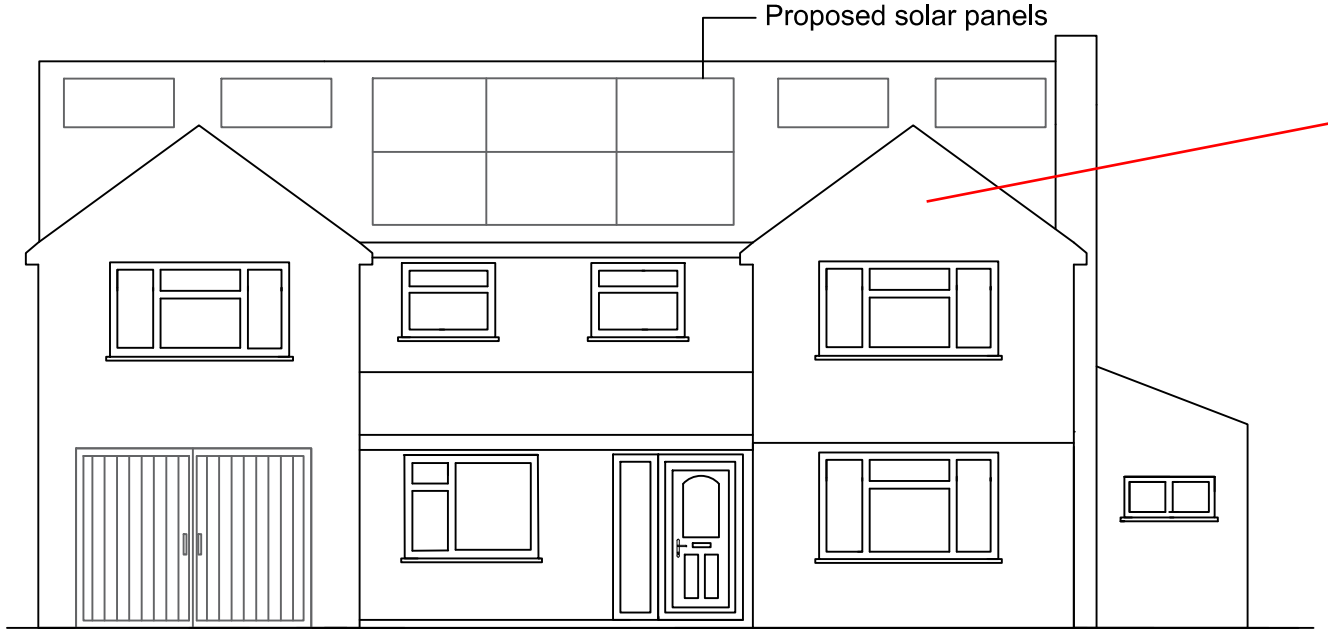

Proposed Front Elevation

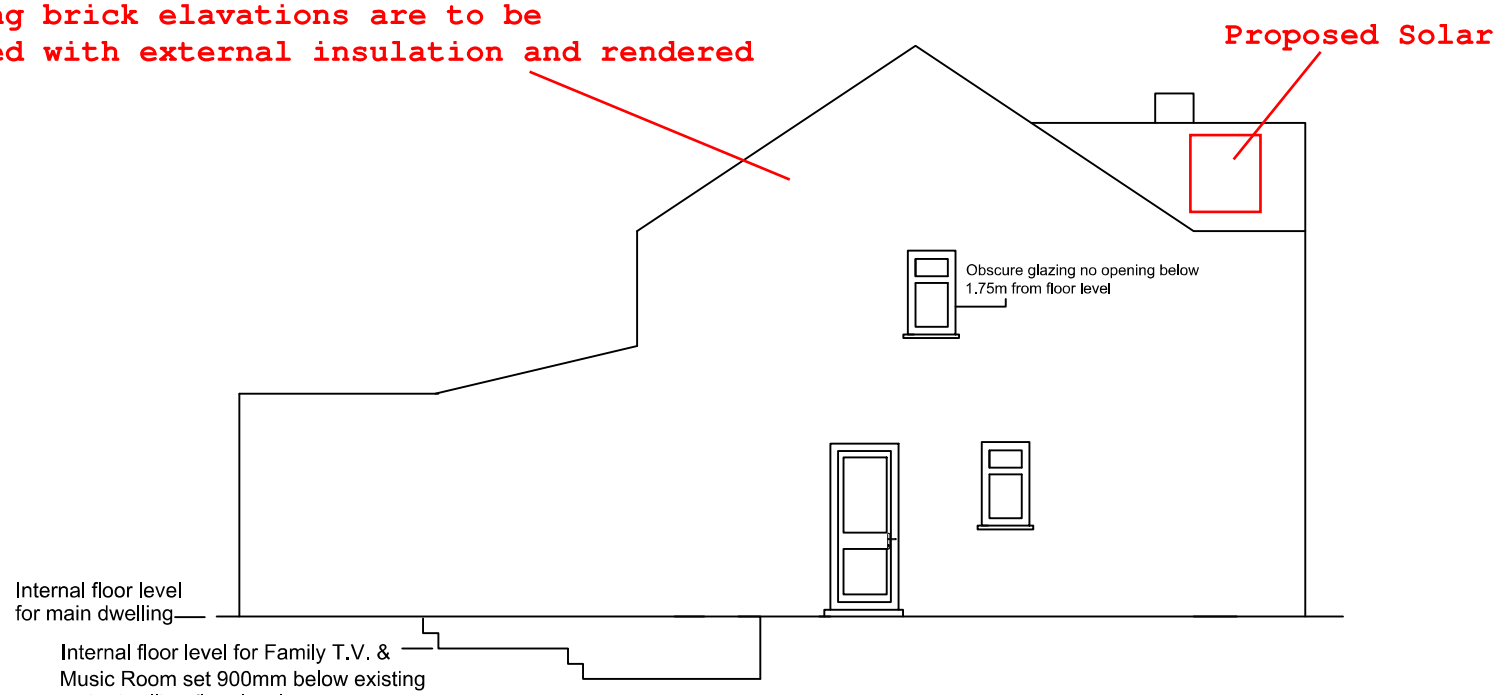

Proposed Side Elevation View
From No.16

Notes:

1. All dimensions are approximate and in mm unless otherwise stated.
2. This drawing is to be read in conjunction with any other relevant drawings.
3. All drawings are copyright©
4. Foundation depth of 1200mm relates only to subsoil conditions which are either gravel or sand

Revisions:

Site Address:

14 Chichester Avenue, Ruislip HA4 7EH

Drawing Title: Proposed Elevations

Scale:	Date:	Ref:
1:100	3rd May 2023	14CHICHESTERAVENUErev 006