

**GRIDESIGN
COPYRIGHT**

THIS DRAWING AND THE INFORMATION CONTAINED IS THE DESIGN AND INTELLECTUAL PROPERTY OF GRIDESIGN AND IS PROTECTED BY COPYRIGHT LAW ©.

THE UNAUTHORISED USE OF THIS DRAWING, OR THE INFORMATION SHOWN IN WHOLE OR IN PART, IS PROHIBITED WITHOUT THE WRITTEN APPROVAL OF GRIDESIGN.

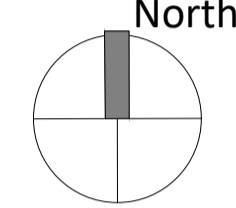
REPRODUCTION OR COPYING ALL OR PART OF THIS DRAWING AND ITS INFORMATION, WITHOUT ITS ORIGINAL CONTRACTUAL PURPOSE SHALL BE CONSIDERED AN INFRINGEMENT OF COPYRIGHT.

NOTES:

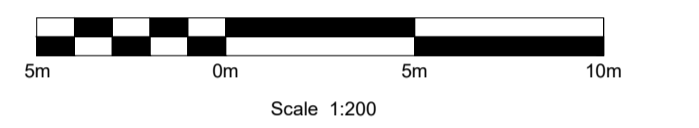
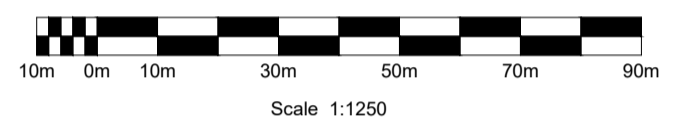
- ALL DIMENSIONS TO BE VERIFIED BY CONTRACTOR ON SITE PRIOR TO COMMENCEMENT OF ANY WORK.
- WRITTEN MEASUREMENTS TAKE PRECEDENCE OVER SCALED DIMENSIONS. ONLY USE SCALED DIMENSIONS IF INSTRUCTED TO DO SO.
- ALL MEASUREMENTS SHOWN IN MILLIMETRES UNLESS OTHERWISE NOTED.
- DIMENSIONS SHOWN ON THESE DRAWINGS ARE FINISHED DIMENSIONS UNLESS NOTED OTHERWISE.
- THIS DRAWING IS TO BE READ IN CONJUNCTION WITH ALL OTHER DRAWINGS, DETAILS AND SPECIFICATIONS. ANY DISCREPANCIES TO BE IMMEDIATELY BROUGHT TO THE ATTENTION OF GRIDESIGN.
- FOR CLARIFICATION PRIOR TO COMMENCING ANY WORKS, THE CONTRACTOR SHALL BE RESPONSIBLE FOR THE ACCURATE SETTING OUT OF THE WORKS AND SHALL OBTAIN THE WRITTEN APPROVAL OF GRIDESIGN IF ADJUSTMENTS ARE REQUIRED DUE TO SITE CONDITIONS OR VARIATIONS.
- ALL LEVELS INDICATED ON THE DRAWING ARE BASED UPON DESIGN LEVEL (+0.00). IT IS THE CONTRACTORS RESPONSIBILITY TO ESTABLISH SITE DATUM AND VERIFY LEVELS RELATED TO ANY BUILDING AND SURROUNDINGS AS APPLICABLE, PRIOR TO COMMENCEMENT.



02 Existing Location plan
Scale: 1:1250

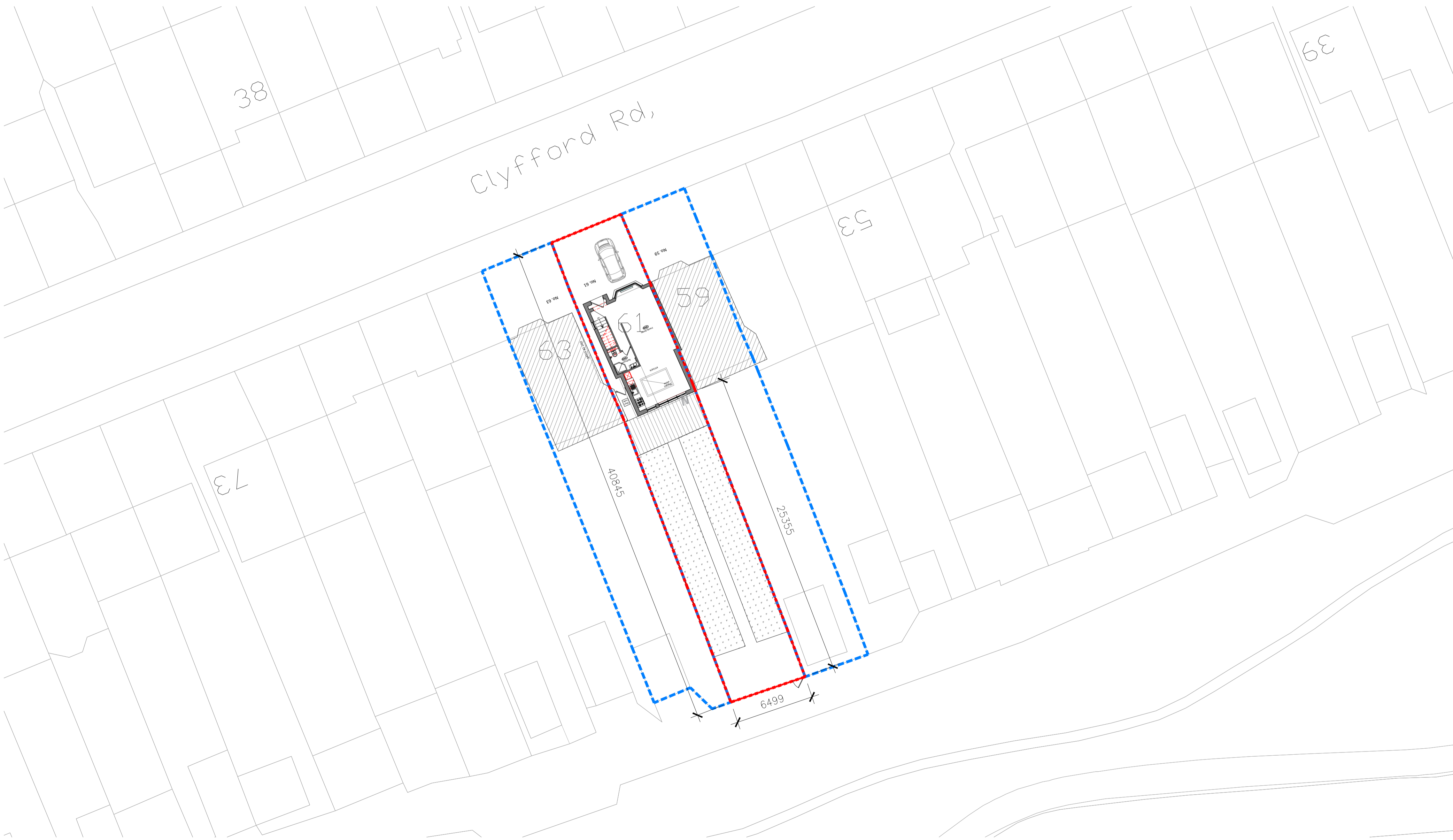


PLANNING



KEY REFERENCE

| | |
|--|---------------------------------|
| | Outline Beam / Structure Over |
| | Boundary |
| | Room Name & Reference No. |
| | Nominal Floor to Ceiling Height |
| | Floor Level |
| | Window Cill Window Height |
| | Dimensions |
| | Proposed Demolition |
| | Existing Construction |
| | Proposed Alterations |



01 Existing Block plan
Scale: 1:200

| | | | |
|----|---------------------|-----|----------|
| P1 | ISSUED FOR PLANNING | YAL | 23-05-26 |
|----|---------------------|-----|----------|

| | | | |
|-----|----------|---------|------|
| No. | REVISION | REV. BY | DATE |
|-----|----------|---------|------|

PROJECT:
**61 Clyfford Rd,
Ruislip, London
HA4 6PU**

CLIENT:
Mr Mahmoud Ridha

©
2026



GriDesign
London, UK

DWG. TITLE:
**EXISTING
LOCATION PLAN**

| | | |
|-------|--------|---------|
| DATE: | SCALE: | JOB NO: |
|-------|--------|---------|

| | | |
|------------|-----------|------|
| 11/05/2026 | 1:1250@A1 | 2603 |
|------------|-----------|------|

| | | |
|--------|-----------|------|
| DRAWN: | DESIGNER: | REV. |
|--------|-----------|------|

| | | |
|-----|-----|----|
| YAL | YAL | P1 |
|-----|-----|----|

| | | |
|-------------|-----------|------|
| CHECKED BY: | DRWG. NO: | REV. |
|-------------|-----------|------|

| | | |
|----|--------------|----|
| RR | 2603-P000-01 | P1 |
|----|--------------|----|