

8M EXCLUSION LINE
FROM EDGE OF BANK

DENSE TREE LINE TO
BOTH BANKS

8M EXCLUSION LINE
FROM EDGE OF BANK

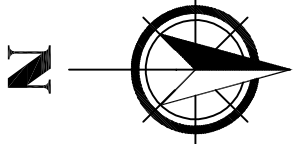
DENSE TREE LINE TO
BOTH BANKS

DRAWING No. **C55/74TOL/24/EA**

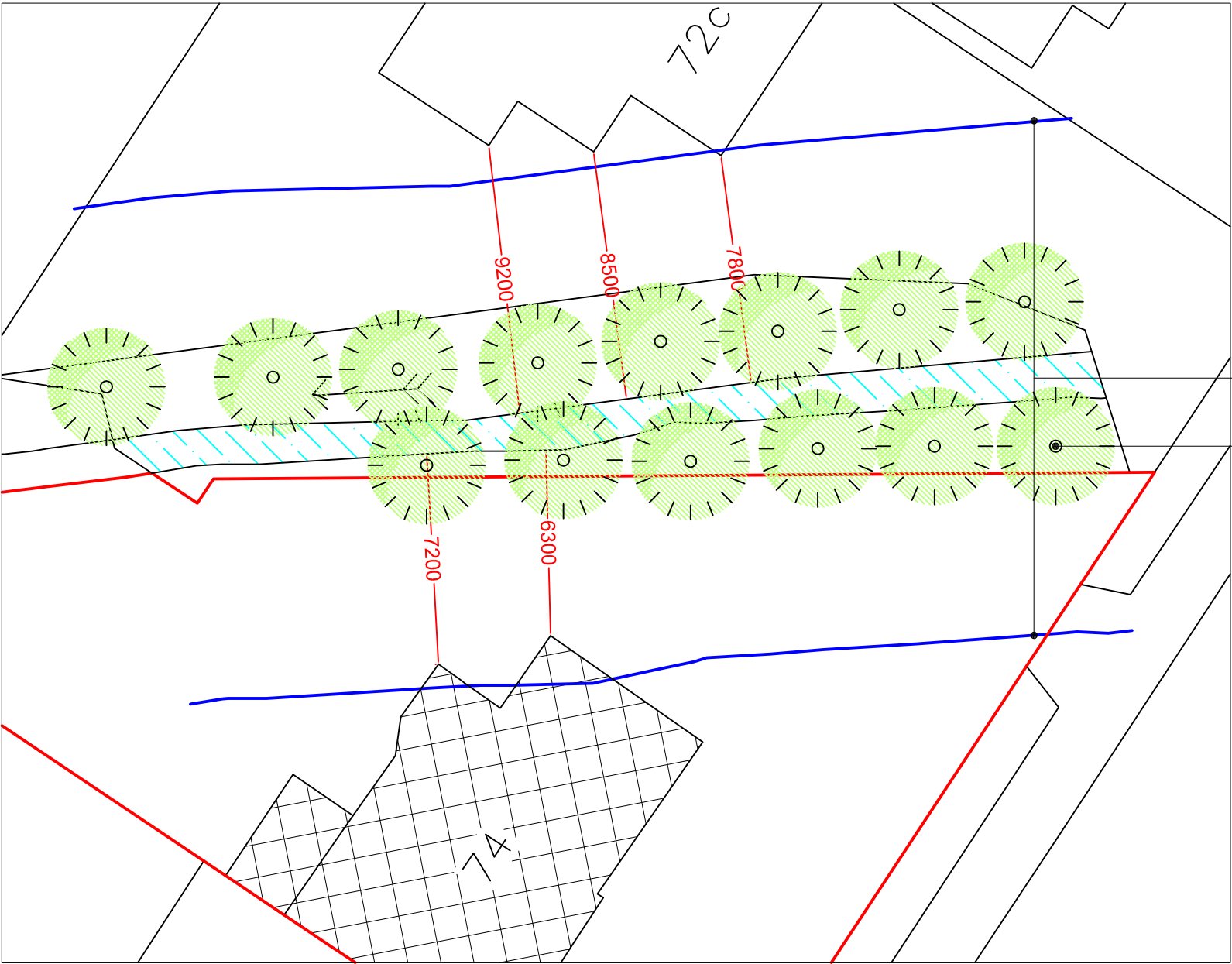
DRAWN AT A3 SIZE

Preliminary Drawing		Schematic Drawing	
Planning Drawing	✓	Building Control Drawing	
Construction Drawing		Other Drawing	

© Copyright Concept 55 (UK) Ltd



EXISTING STRUCTURE
TO BE REMOVED



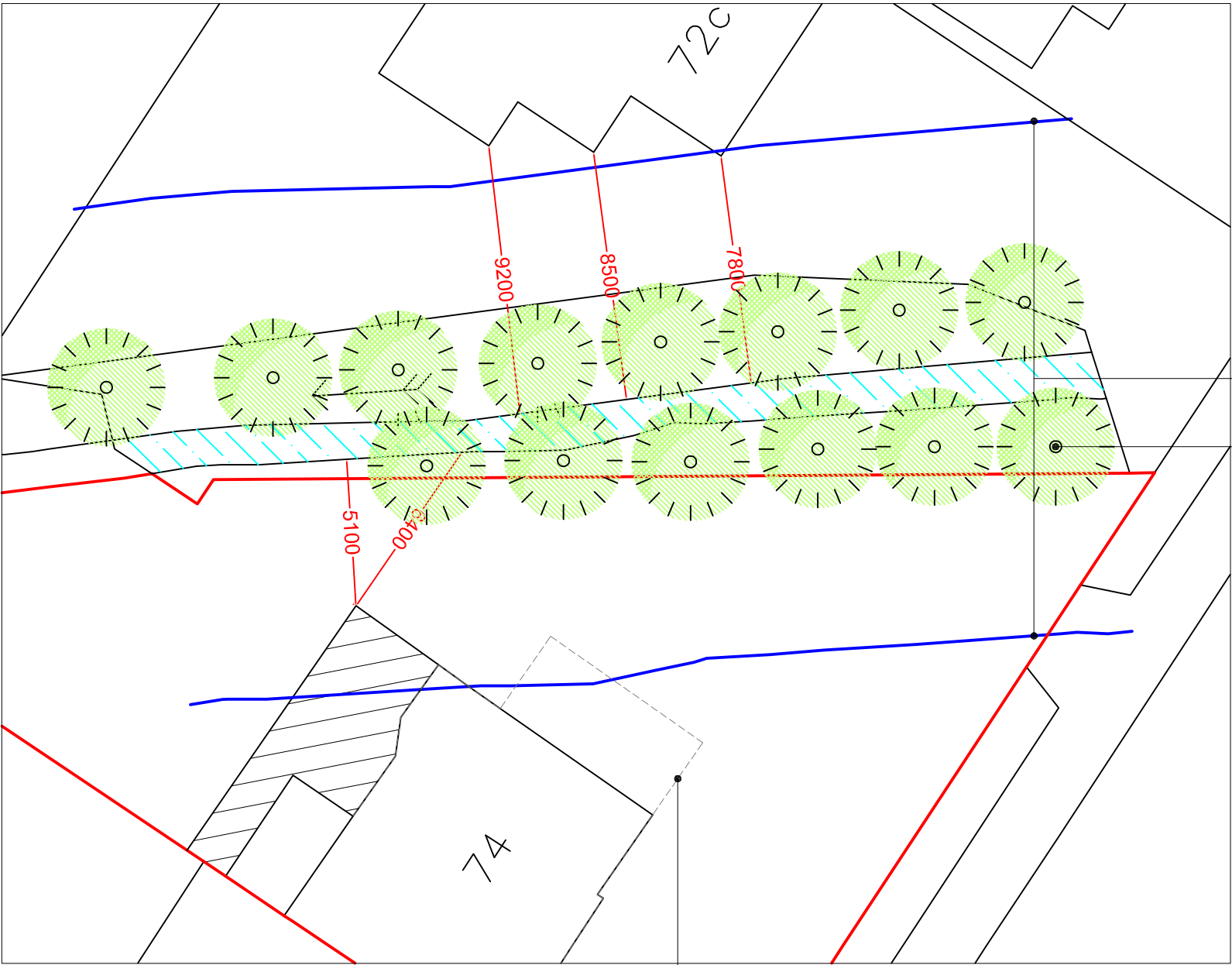
EXISTING SITE PLAN
Scale 1:200

NOTES:

- TWO PARTS OF THE EXISTING STRUCTURE ARE WITHIN THE 8M ZONE.
- EXCLUSION ZONE FOR OPPOSITE SIDE OF THE BANK SHOWING APPROX CLEAR 8M ZONE.



SCALE 1:200



PROPOSED SITE PLAN
Scale 1:200

NOTES:

- EXCLUSION ZONE INCREASED TOWARD THE FRONT OF THE PROPERTY WITH REMOVAL OF EXISTING SINGLE STOREY STRUCTURE AS SHOWN.
- ONLY THE REAR MOST CORNER OF THE PROPOSAL WITHIN THE 8M ZONE. SINGLE STOREY STRUCTURE.
- EXCLUSION ZONE FOR OPPOSITE SIDE OF THE BANK SHOWING APPROX CLEAR 8M ZONE.

PROPOSED FOUNDATION DESIGN:

- PILED FOUNDATION WITH GROUND BEAMS TO MINIMIZE ANY ADVERSE IMPACT ON EXISTING GROUND AND GEOGRAPHICAL SITE CONDITIONS.
- MINIMAL LOAD FROM SINGLE STOREY STRUCTURE.

Revisions :

concept55
architectural & structural design

95 SPRINGFIELD DRIVE
GANTS HILL
ILFORD
ESSEX IG2 6GT
TEL : 07811 333921

CLIENT :

MRS HIRANI
74, TOLCARNE DRIVE
PINNER
MIDDLESEX
HA5 2DG

PROJECT :

SINGLE STOREY REAR & SIDE
EXTENSION

DRAWN BY :	TS	SCALE :	VARIOUS
DESIGNED BY :	TS	DATE :	04/2024

DRAWING No. **C55/74TOL/24/EA**