

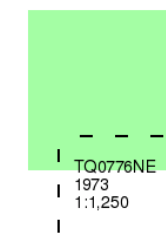
Ordnance Survey Plan

Published 1973

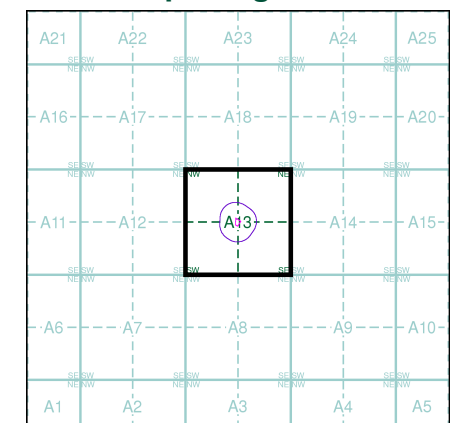
Source map scale - 1:1,250

The historical maps shown were reproduced from maps predominantly held at the scale adopted for England, Wales and Scotland in the 1840's. In 1854 the 1:2,500 scale was adopted for mapping urban areas and by 1896 it covered the whole of what were considered to be the cultivated parts of Great Britain. The published date given below is often some years later than the surveyed date. Before 1938, all OS maps were based on the Cassini Projection, with independent surveys of a single county or group of counties, giving rise to significant inaccuracies in outlying areas.

Map Name(s) and Date(s)



Historical Map - Segment A13




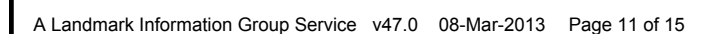
Order Details

Order Number: 44718971_1_1
Customer Ref: LS0717
National Grid Reference: 507700, 177200
Slice: A
Site Area (Ha): 0.11
Search Buffer (m): 100

Site Details

Sipson Road, WEST DRAYTON, Middlesex, UB7 0JD





Additional SIMs

Published 1977 - 1990

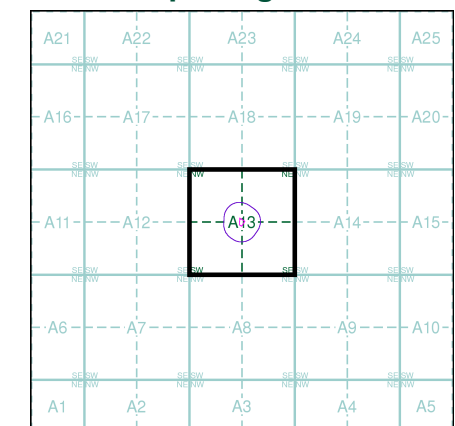
Source map scale - 1:1,250

The SIM cards (Ordnance Survey's 'Survey of Information on Microfilm') are further, minor editions of mapping which were produced and published in between the main editions as an area was updated. They date from 1947 to 1994, and contain detailed information on buildings, roads and land-use. These maps were produced at both 1:2,500 and 1:1,250 scales.

Map Name(s) and Date(s)

Q0777NW	Q0777NE
1977	1990
1:1,250	1:1,250
Q0777SE	
1988	
1:1,250	
Q0776NW	Q0776NE
1977	1988
1:1,250	1:1,250

Historical Map - Segment A13

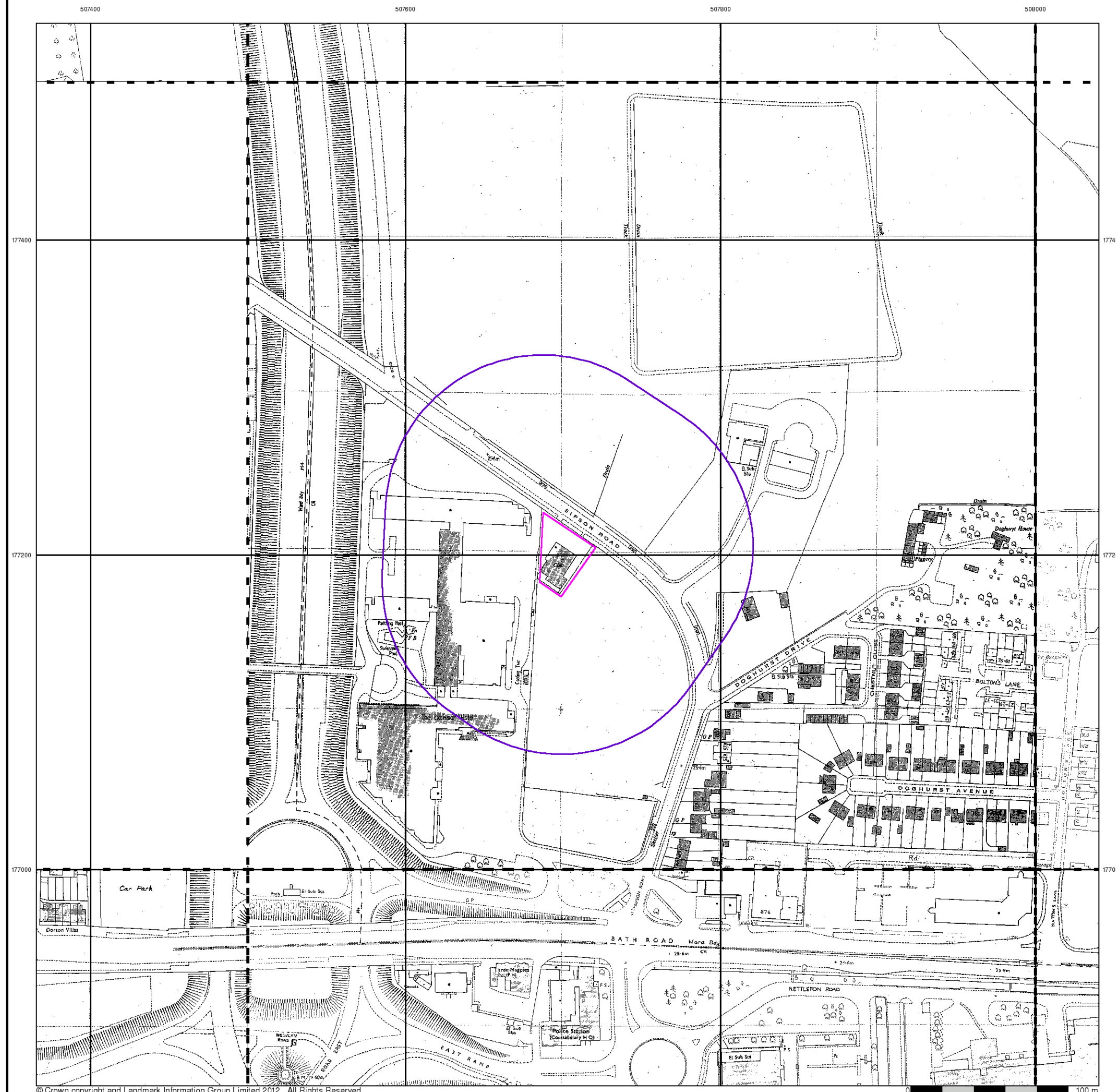


Order Details

Order Number: 44718971_1_1
 Customer Ref: LS0717
 National Grid Reference: 507700, 177200
 Slice: A
 Site Area (Ha): 0.11
 Search Buffer (m): 100

Site Details

Sipson Road, WEST DRAYTON, Middlesex, UB7 0JD



Additional SIMs

Published 1988 - 1990

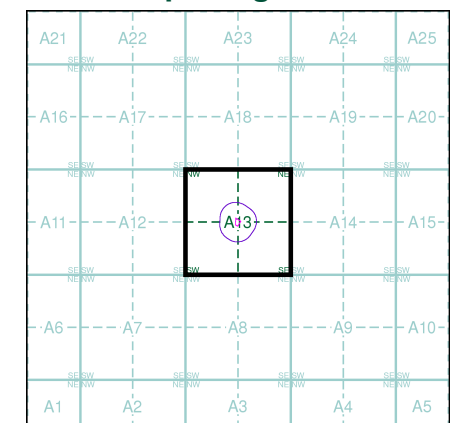
Source map scale - 1:1,250

The SIM cards (Ordnance Survey's 'Survey of Information on Microfilm') are further, minor editions of mapping which were produced and published in between the main editions as an area was updated. They date from 1947 to 1994, and contain detailed information on buildings, roads and land-use. These maps were produced at both 1:2,500 and 1:1,250 scales.

Map Name(s) and Date(s)

TQ0777NW 1988 1:1,250	TQ0777SE 1990 1:1,250	TQ0877SW 1989 1:1,250
-----------------------------	-----------------------------	-----------------------------

Historical Map - Segment A13

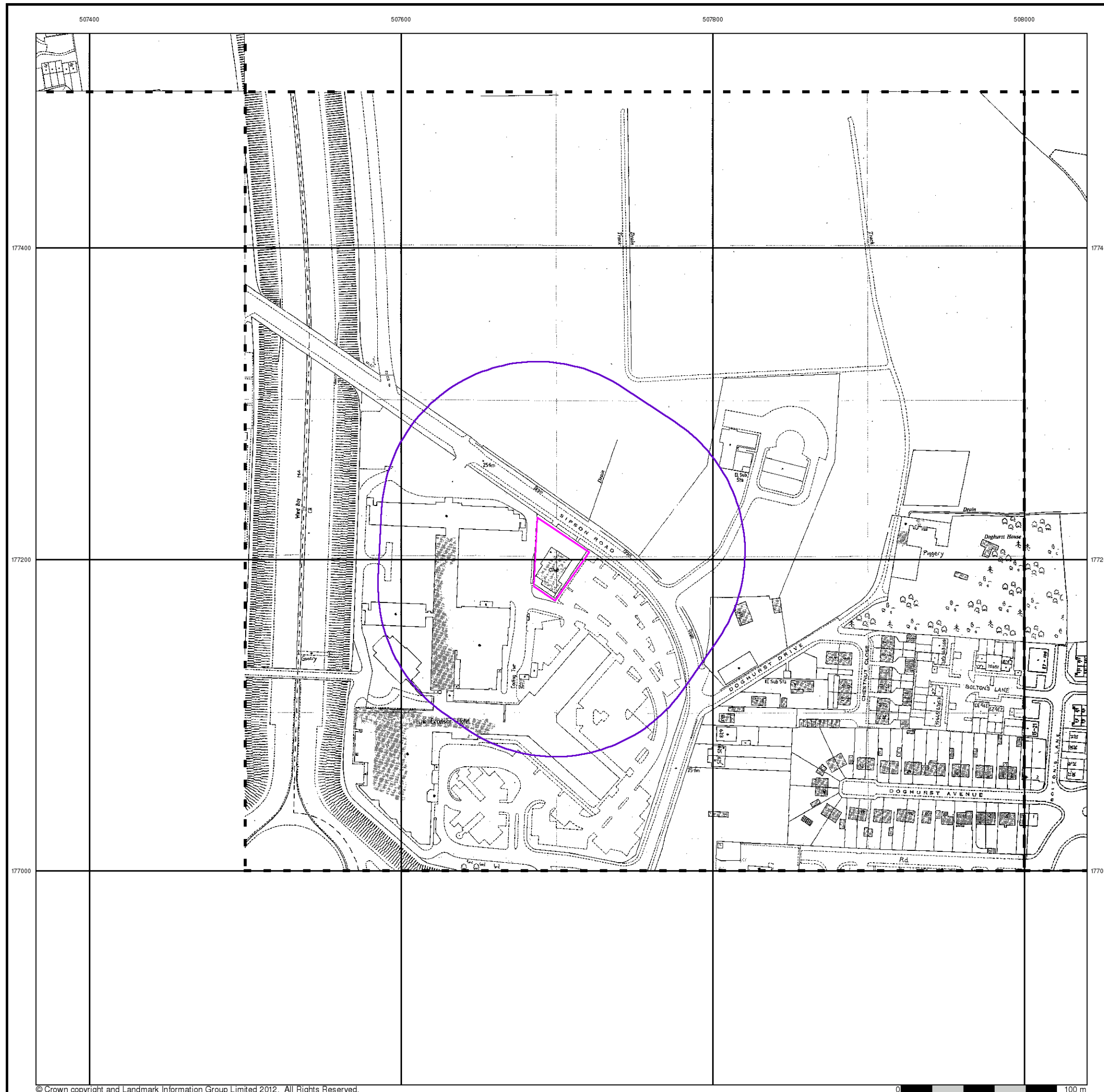


Order Details

Order Number: 44718971_1_1
Customer Ref: LS0717
National Grid Reference: 507700, 177200
Slice: A
Site Area (Ha): 0.11
Search Buffer (m): 100

Site Details

Sipson Road, WEST DRAYTON, Middlesex, UB7 0JD



Large-Scale National Grid Data

Published 1992

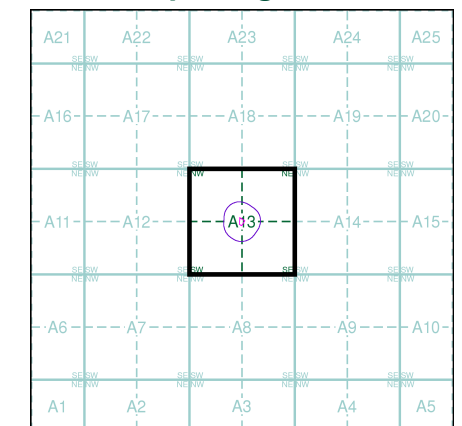
Source map scale - 1:1,250

'Large Scale National Grid Data' superseded SIM cards (Ordnance Survey's 'Survey of Information on Microfilm') in 1992, and continued to be produced until 1999. These maps were the fore-runners of digital mapping and so provide detailed information on houses and roads, but tend to show less topographic features such as vegetation. These maps were produced at both 1:2,500 and 1:1,250 scales.

Map Name(s) and Date(s)

Q0777NW	Q0777NE	Q0877NW
1992	1992	1992
1:1,250	1:1,250	1:1,250
Q0777SW	Q0777SE	Q0877SW
1992	1992	1992
1:1,250	1:1,250	1:1,250
Q0776NW	Q0776NE	Q0876NW
1992	1992	1992
1:1,250	1:1,250	1:1,250

Historical Map - Segment A13

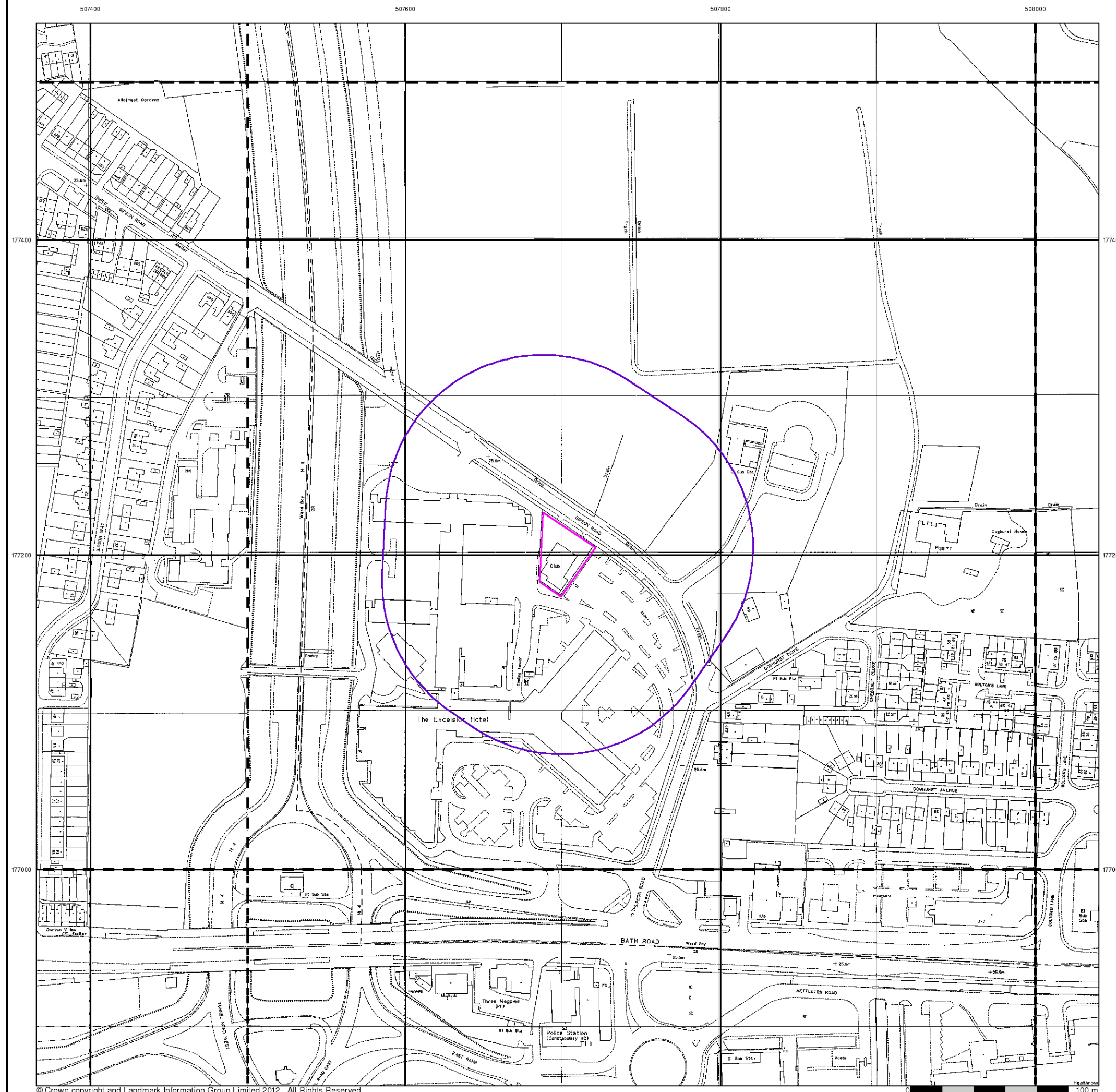


Order Details

Order Number: 44718971_1_1
 Customer Ref: LS0717
 National Grid Reference: 507700, 177200
 Slice: A
 Site Area (Ha): 0.11
 Search Buffer (m): 100

Site Details

Sipson Road, WEST DRAYTON, Middlesex, UB7 0JD



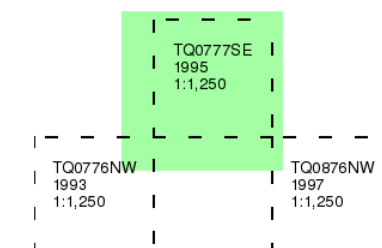
Large-Scale National Grid Data

Published 1993 - 1997

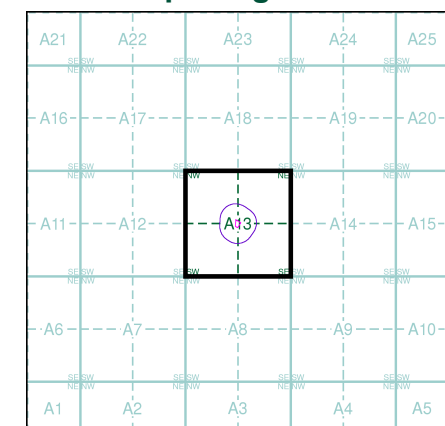
Source map scale - 1:1,250

'Large Scale National Grid Data' superseded SIM cards (Ordnance Survey's 'Survey of Information on Microfilm') in 1992, and continued to be produced until 1999. These maps were the fore-runners of digital mapping and so provide detailed information on houses and roads, but tend to show less topographic features such as vegetation. These maps were produced at both 1:2,500 and 1:1,250 scales.

Map Name(s) and Date(s)



Historical Map - Segment A13



Order Details

Order Number: 44718971_1_1
 Customer Ref: LS0717
 National Grid Reference: 507700, 177200
 Slice: A
 Site Area (Ha): 0.11
 Search Buffer (m): 100

Site Details

Sipson Road, WEST DRAYTON, Middlesex, UB7 0JD

