

© Crown Copyright. All Rights Reserved. License Number 100022432.

Source Protection Zones

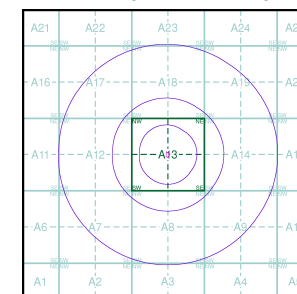
General

- Specified Site
- Specified Buffer(s)
- Bearing Reference Point
- Slice
- Map ID

Agency and Hydrological

- Source Protection Zone I
- Source Protection Zone II
- Source Protection Zone III
- Zone of Special Interest
- Source Protection Zone Borehole

Site Sensitivity Context Map - Slice A

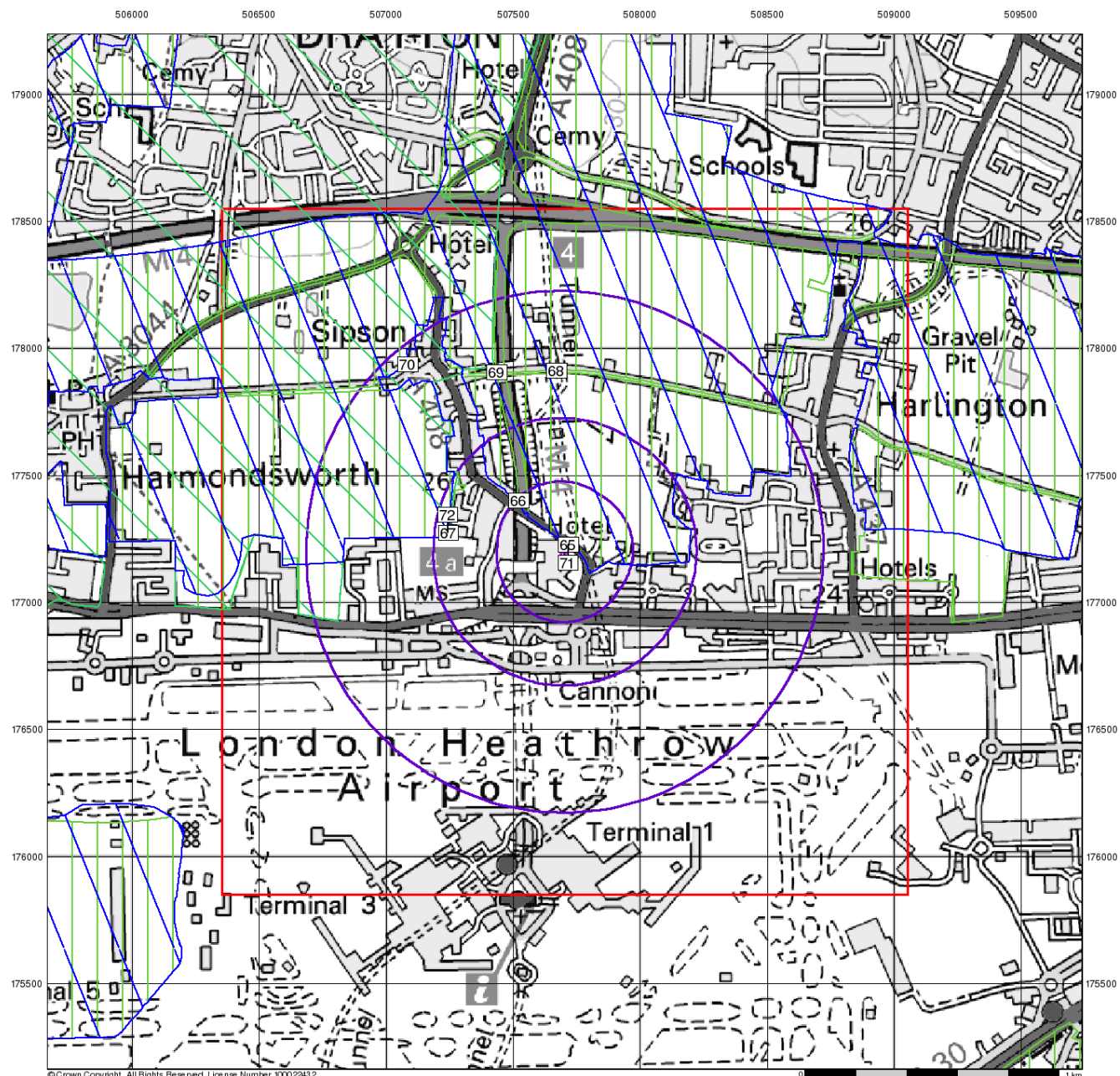


Order Details

Order Number: 44718907_1_1
 Customer Ref: LS0717
 National Grid Reference: 507700, 177200
 Slice: A
 Site Area (Ha): 0.11
 Search Buffer (m): 1000

Site Details

Sipson Road, WEST DRAYTON, Middlesex, UB7 0JD



© Crown Copyright. All Rights Reserved. License Number 100022432.

Sensitive Land Uses

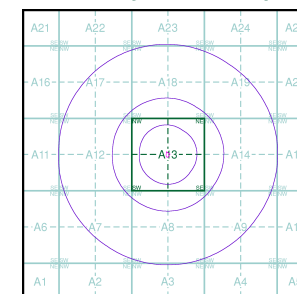
General

- ◇ Specified Site
- Specified Buffer(s)
- X Bearing Reference Point
- Slice
- B Map ID

Sensitive Land Uses

- A Area of Adopted Green Belt
- A Area of Unadopted Green Belt
- A Area of Outstanding Natural Beauty
- A Environmentally Sensitive Area
- A Forest Park
- A Local Nature Reserve
- A Marine Nature Reserve
- A National Nature Reserve
- A National Park
- A Nitrate Sensitive Area
- A Nitrate Vulnerable Zone
- A Ramsar Site
- A Site of Special Scientific Interest
- A Special Area of Conservation
- A Special Protection Area

Site Sensitivity Context Map - Slice A



Order Details

Order Number: 44718907_1_1
 Customer Ref: LS0717
 National Grid Reference: 507700, 177200
 Slice: A
 Site Area (Ha): 0.11
 Search Buffer (m): 1000

Site Details

Sipson Road, WEST DRAYTON, Middlesex, UB7 0JD



- General**

 - Specified Site
 - Specified Buffer(s)
 - Bearing Reference Point
 - Map ID
 - Several of Type at Location
- Agency and Hydrological**

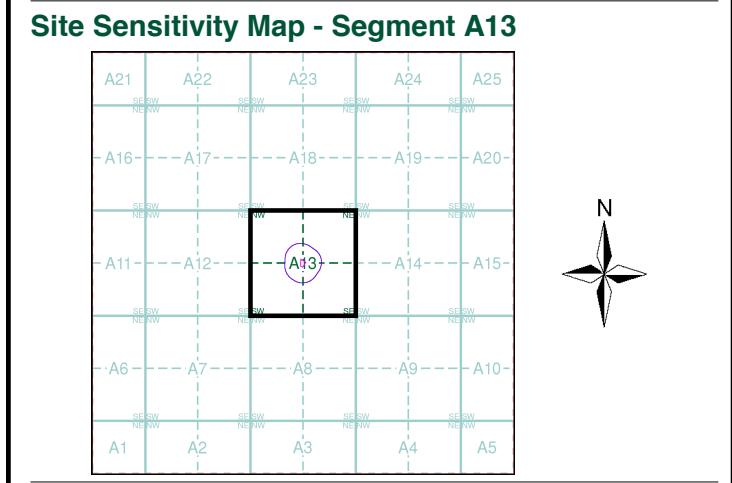
 - Contaminated Land Register Entry or Notice (Location)
 - Contaminated Land Register Entry or Notice
 - Discharge Consent
 - Enforcement or Prohibition Notice
 - Integrated Pollution Control
 - Integrated Pollution Prevention Control
 - Local Authority Integrated Pollution Prevention and Control
 - Local Authority Pollution Prevention and Control
 - Local Authority Pollution Prevention and Control Enforcement
 - Pollution Incident to Controlled Waters
 - Prosecution Relating to Authorised Processes
 - Prosecution Relating to Controlled Waters
 - Registered Radioactive Substance
 - River Network or Water Feature
 - River Quality Sampling Point
 - Substantiated Pollution Incident Register
 - Water Abstraction
 - Water Industry Act Referral
- Waste**

 - BGS Recorded Landfill Site (Location)
 - BGS Recorded Landfill Site
 - EA Historic Landfill (Buffered Point)
 - EA Historic Landfill (Polygon)
 - Integrated Pollution Control Registered Waste Site
 - Licensed Waste Management Facility (Landfill Boundary)
 - Licensed Waste Management Facility (Location)
 - Local Authority Recorded Landfill Site (Location)
 - Local Authority Recorded Landfill Site
 - Registered Landfill Site
 - Registered Landfill Site (Location)
 - Registered Landfill Site (Point Buffered to 100m)
 - Registered Landfill Site (Point Buffered to 250m)
 - Registered Waste Transfer Site (Location)
 - Registered Waste Transfer Site
 - Registered Waste Treatment or Disposal Site (Location)
 - Registered Waste Treatment or Disposal Site
- Hazardous Substances**

 - COMAH Site
 - Explosive Site
 - NIHHS Site
 - Planning Hazardous Substance Consent
 - Planning Hazardous Substance Enforcement
- Geological**

 - BGS Recorded Mineral Site
- Industrial Land Use**

 - Contemporary Trade Directory Entry
 - Fuel Station Entry



Order Details

Order Number: 44718907_1_1
Customer Ref: LS0717
National Grid Reference: 507700, 177200
Slice: A
Site Area (Ha): 0.11

Site Details

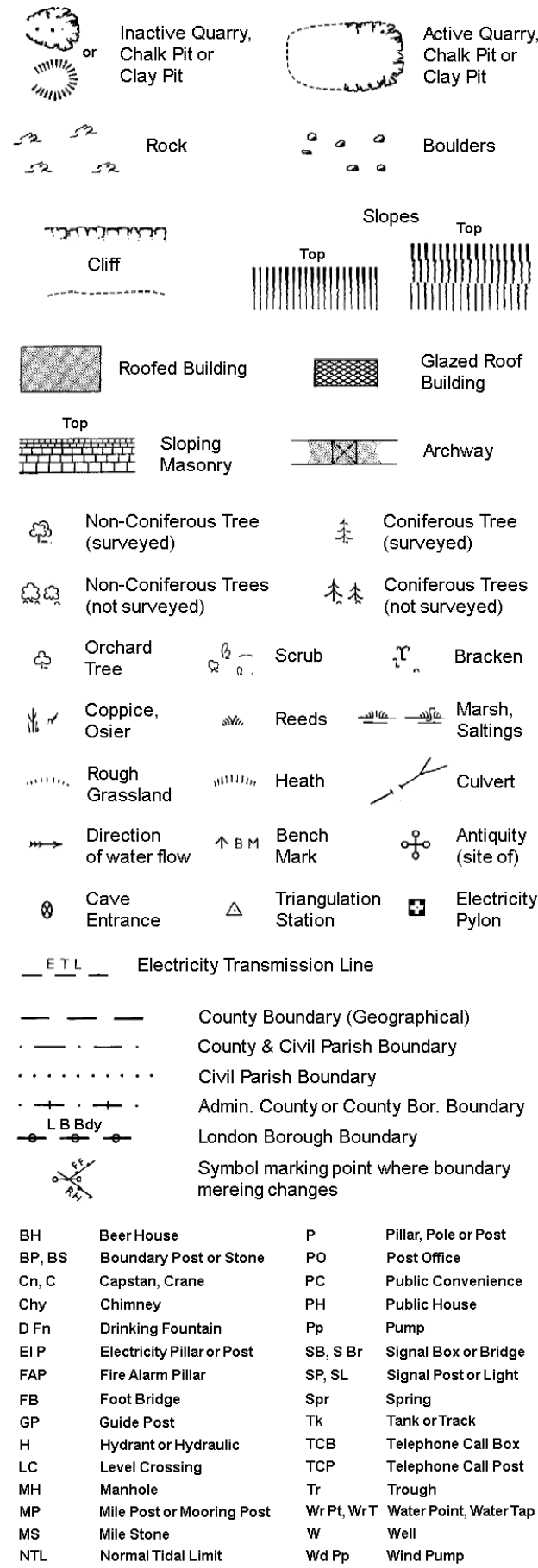
Sipson Road, WEST DRAYTON, Middlesex, UB7 0JD

Historical Mapping Legends

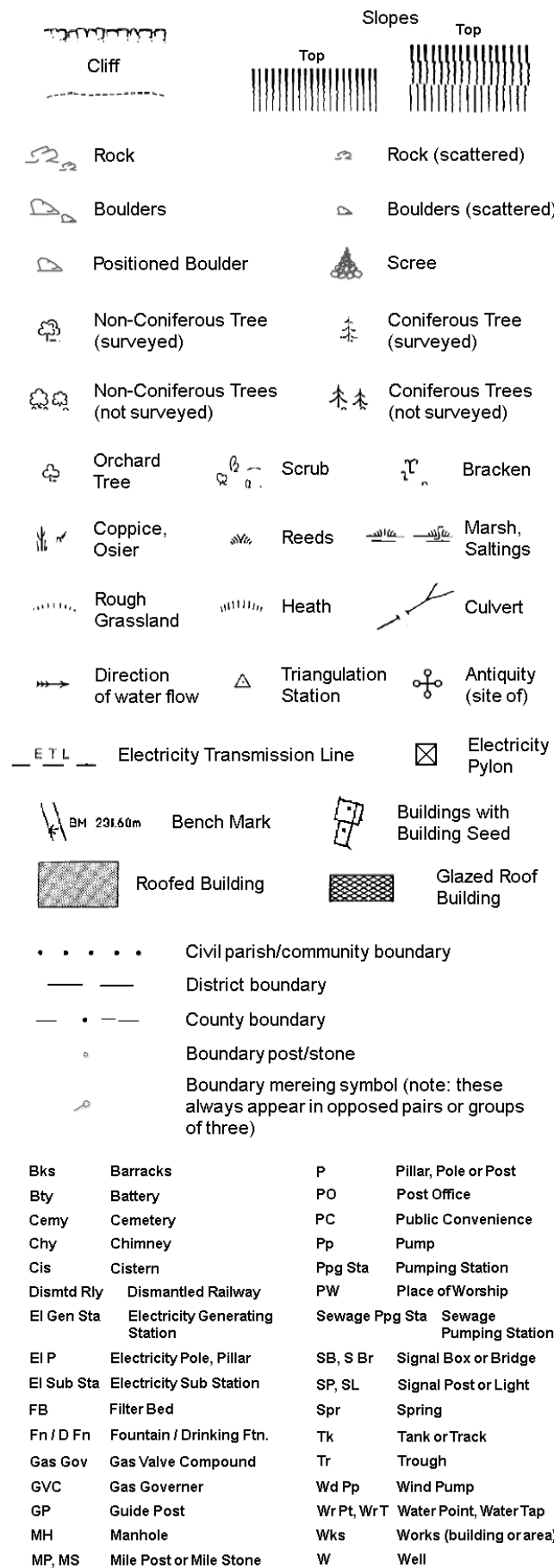
Ordnance Survey County Series and Ordnance Survey Plan 1:2,500



Ordnance Survey Plan, Additional SIMs and Supply of Unpublished Survey Information 1:2,500 and 1:1,250



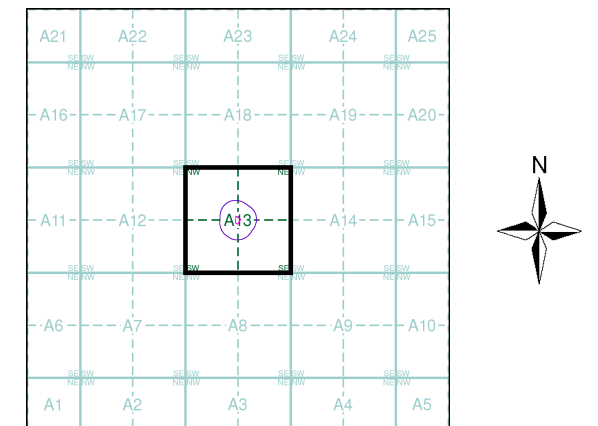
Large-Scale National Grid Data 1:2,500 and 1:1,250



Historical Mapping & Photography included:

Mapping Type	Scale	Date	Pg
Middlesex	1:2,500	1890	2
Middlesex	1:2,500	1895	3
Middlesex	1:2,500	1914	4
Middlesex	1:2,500	1935	5
Ordnance Survey Plan	1:1,250	1961 - 1966	6
Ordnance Survey Plan	1:2,500	1963 - 1967	7
Additional SIMs	1:2,500	1963 - 1964	8
Ordnance Survey Plan	1:1,250	1970 - 1974	9
Ordnance Survey Plan	1:1,250	1973	10
Supply of Unpublished Survey Information	1:1,250	1973 - 1974	11
Additional SIMs	1:1,250	1977 - 1990	12
Additional SIMs	1:1,250	1988 - 1990	13
Large-Scale National Grid Data	1:1,250	1992	14
Large-Scale National Grid Data	1:1,250	1993 - 1997	15

Historical Map - Segment A13



Order Details

Order Number: 44718971_1_1
Customer Ref: LS0717
National Grid Reference: 507700, 177200
Slice: A
Site Area (Ha): 0.11
Search Buffer (m): 100

Site Details

Sipson Road, WEST DRAYTON, Middlesex, UB7 0JD

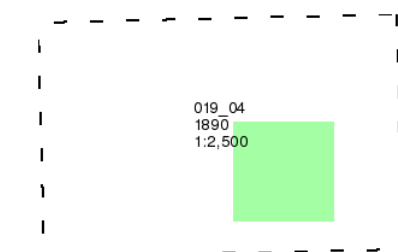
Middlesex

Published 1890

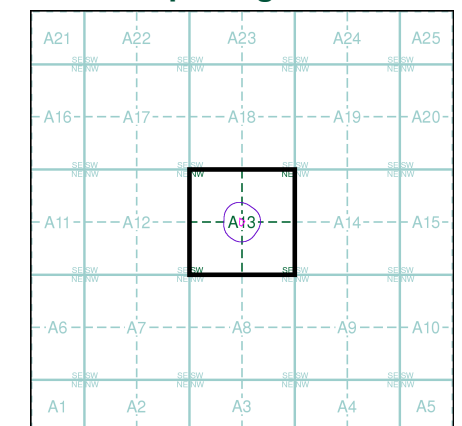
Source map scale - 1:2,500

The historical maps shown were reproduced from maps predominantly held at the scale adopted for England, Wales and Scotland in the 1840's. In 1854 the 1:2,500 scale was adopted for mapping urban areas and by 1896 it covered the whole of what were considered to be the cultivated parts of Great Britain. The published date given below is often some years later than the surveyed date. Before 1938, all OS maps were based on the Cassini Projection, with independent surveys of a single county or group of counties, giving rise to significant inaccuracies in outlying areas.

Map Name(s) and Date(s)



Historical Map - Segment A13

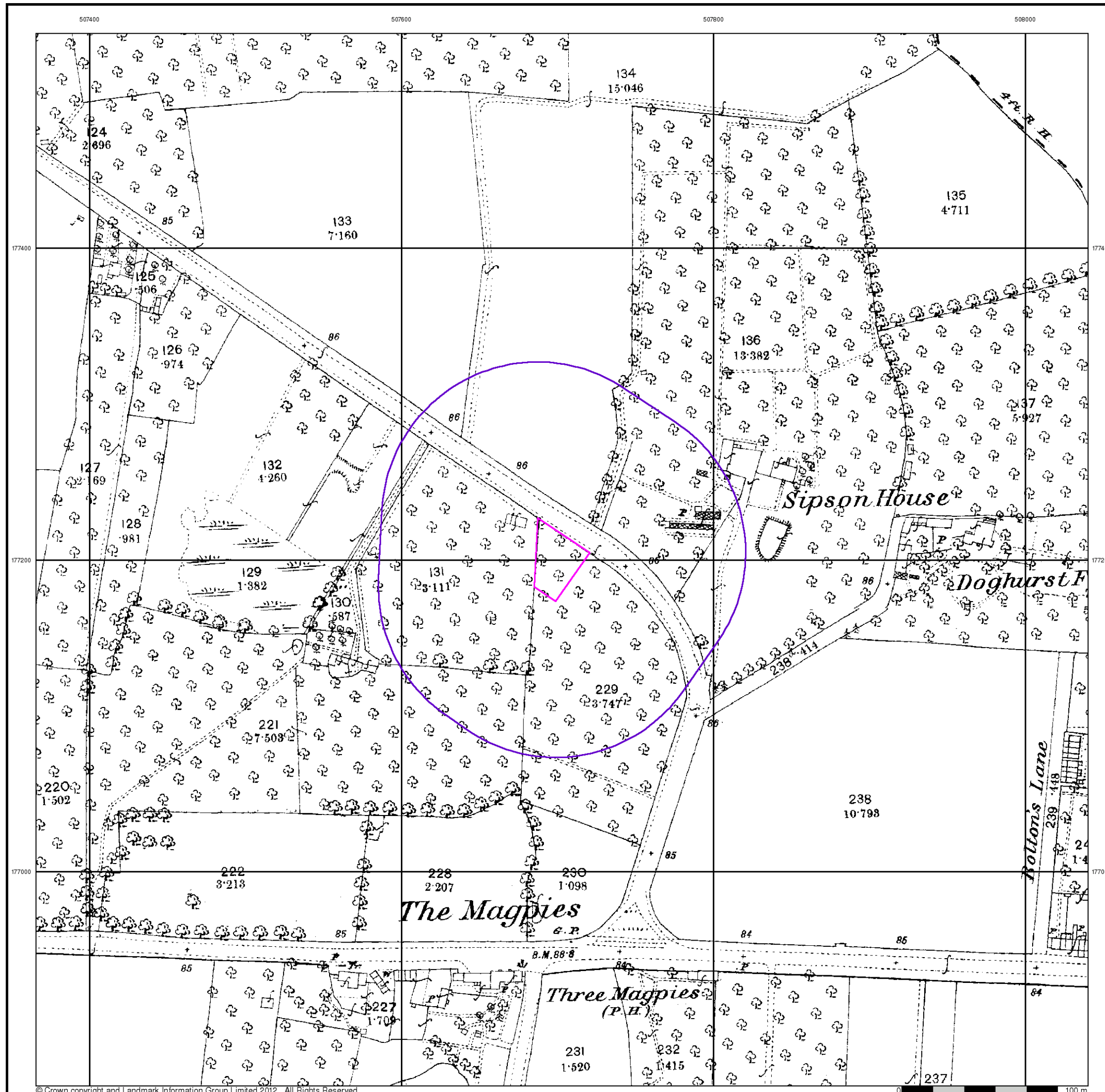


Order Details

Order Number: 44718971_1_1
 Customer Ref: LS0717
 National Grid Reference: 507700, 177200
 Slice: A
 Site Area (Ha): 0.11
 Search Buffer (m): 100

Site Details

Sipson Road, WEST DRAYTON, Middlesex, UB7 0JD



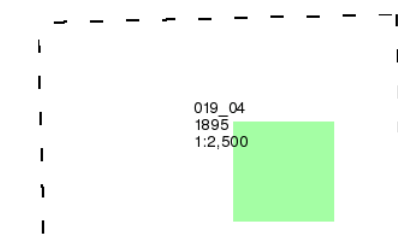
Middlesex

Published 1895

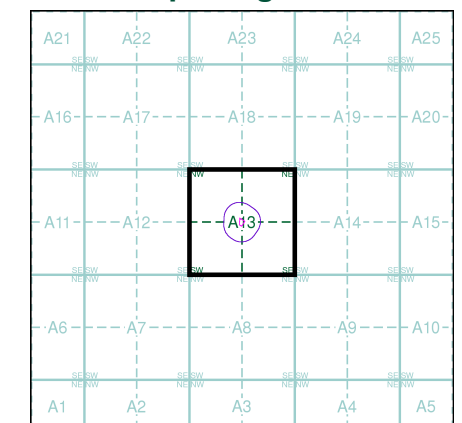
Source map scale - 1:2,500

The historical maps shown were reproduced from maps predominantly held at the scale adopted for England, Wales and Scotland in the 1840's. In 1854 the 1:2,500 scale was adopted for mapping urban areas and by 1896 it covered the whole of what were considered to be the cultivated parts of Great Britain. The published date given below is often some years later than the surveyed date. Before 1938, all OS maps were based on the Cassini Projection, with independent surveys of a single county or group of counties, giving rise to significant inaccuracies in outlying areas.

Map Name(s) and Date(s)



Historical Map - Segment A13

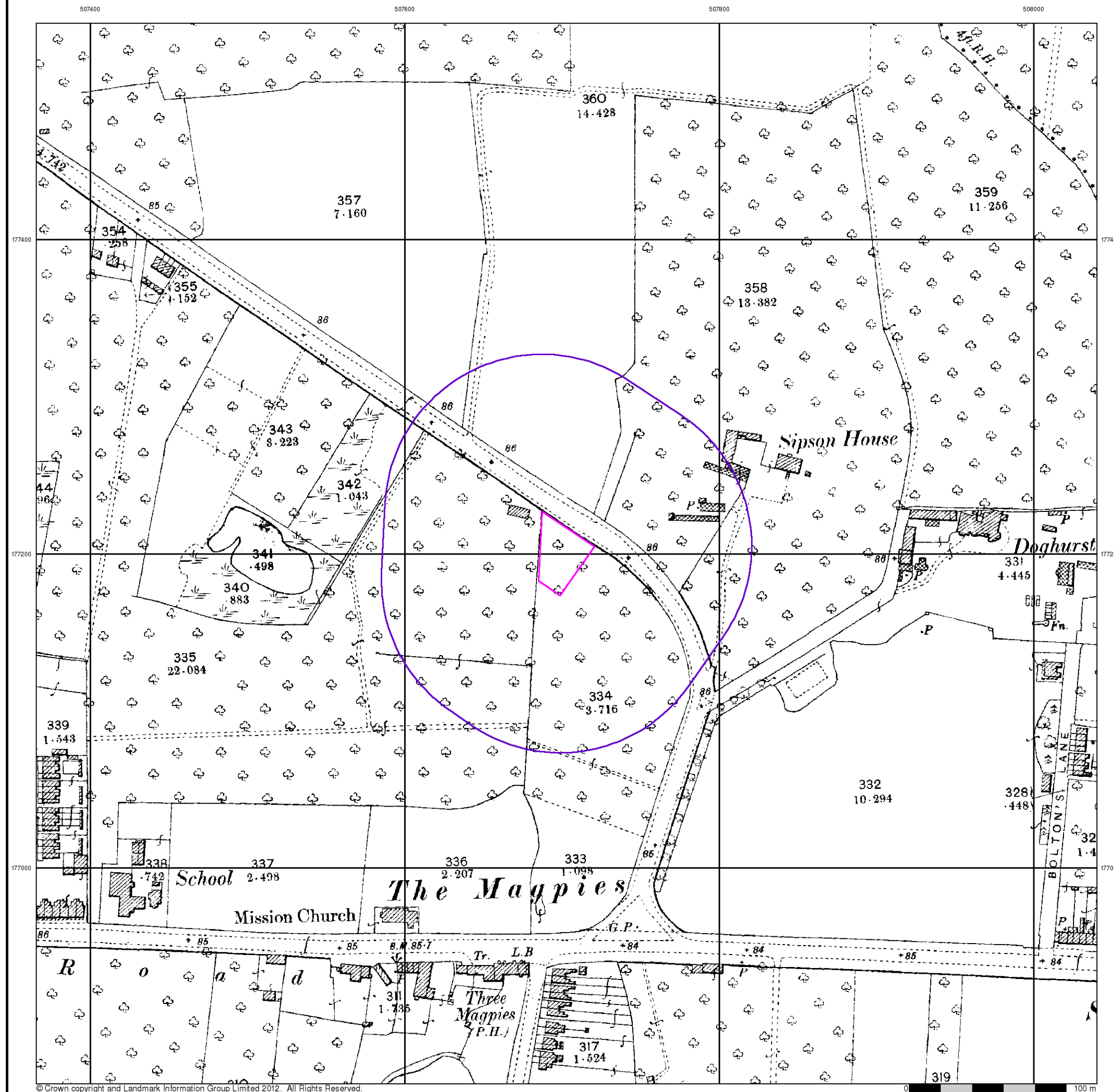


Order Details

Order Number: 44718971_1_1
 Customer Ref: LS0717
 National Grid Reference: 507700, 177200
 Slice: A
 Site Area (Ha): 0.11
 Search Buffer (m): 100

Site Details

Sipson Road, WEST DRAYTON, Middlesex, UB7 0JD




Middlesex

Published 1914

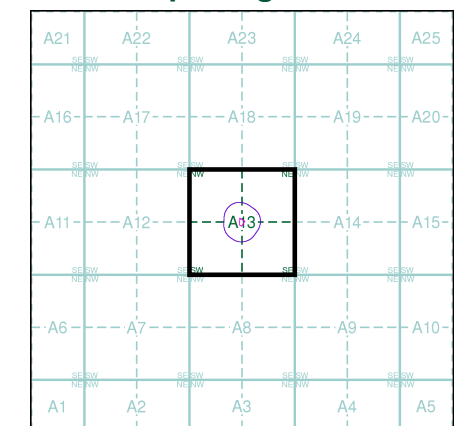
Source map scale - 1:2,500

The historical maps shown were reproduced from maps predominantly held at the scale adopted for England, Wales and Scotland in the 1840's. In 1854 the 1:2,500 scale was adopted for mapping urban areas and by 1896 it covered the whole of what were considered to be the cultivated parts of Great Britain. The published date given below is often some years later than the surveyed date. Before 1938, all OS maps were based on the Cassini Projection, with independent surveys of a single county or group of counties, giving rise to significant inaccuracies in outlying areas.

Map Name(s) and Date(s)



Historical Map - Segment A13

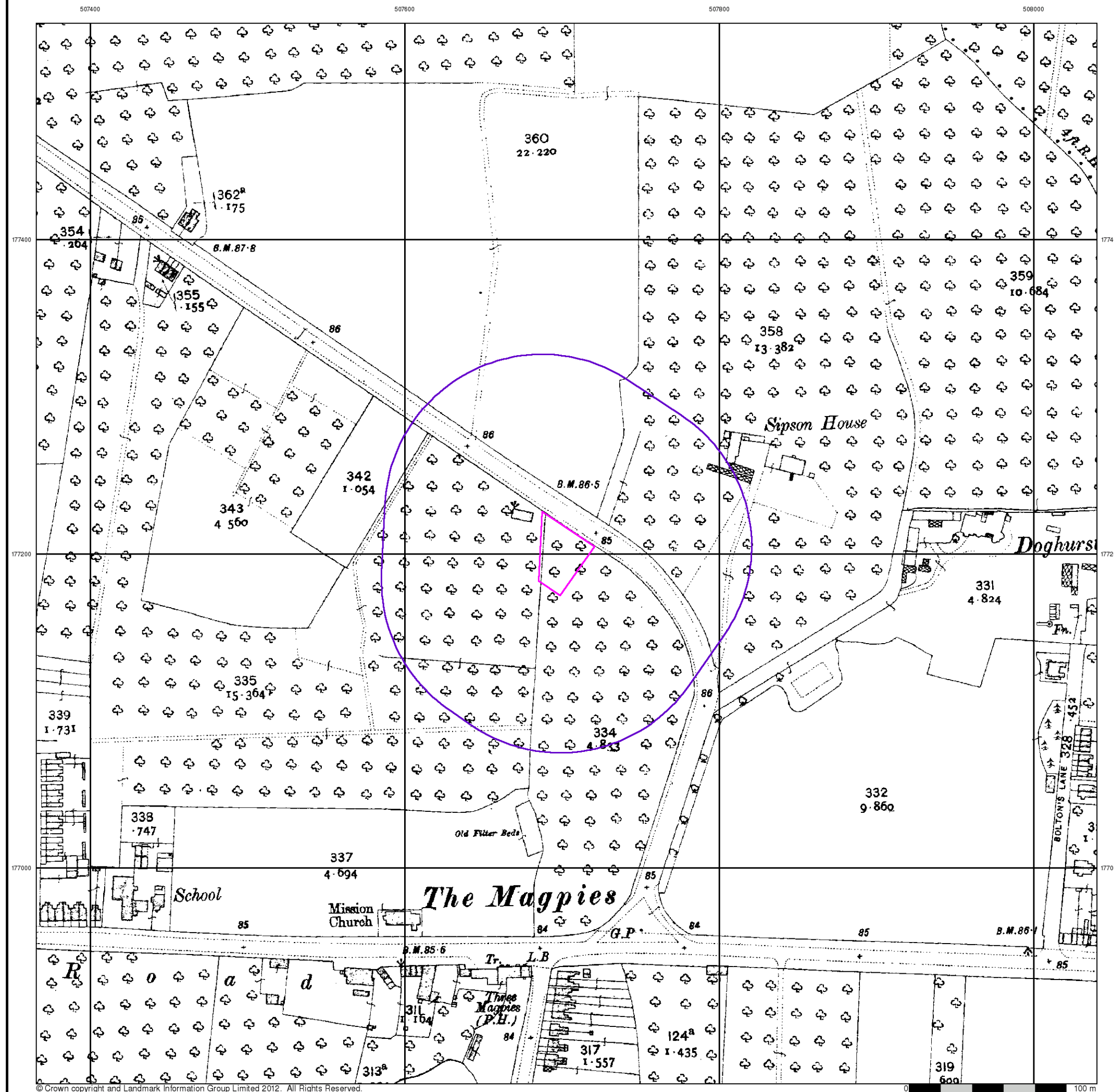


Order Details

Order Number: 44718971_1_1
 Customer Ref: LS0717
 National Grid Reference: 507700, 177200
 Slice: A
 Site Area (Ha): 0.11
 Search Buffer (m): 100

Site Details

Sipson Road, WEST DRAYTON, Middlesex, UB7 0JD




Middlesex

Published 1935

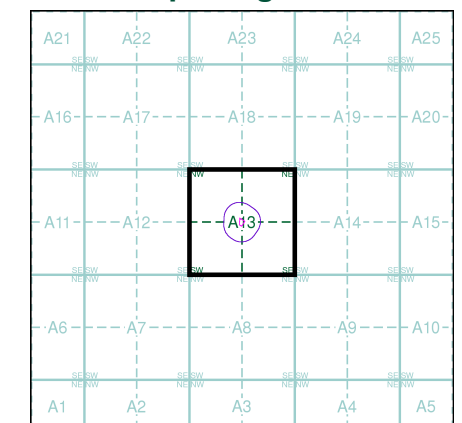
Source map scale - 1:2,500

The historical maps shown were reproduced from maps predominantly held at the scale adopted for England, Wales and Scotland in the 1840's. In 1854 the 1:2,500 scale was adopted for mapping urban areas and by 1896 it covered the whole of what were considered to be the cultivated parts of Great Britain. The published date given below is often some years later than the surveyed date. Before 1938, all OS maps were based on the Cassini Projection, with independent surveys of a single county or group of counties, giving rise to significant inaccuracies in outlying areas.

Map Name(s) and Date(s)



Historical Map - Segment A13

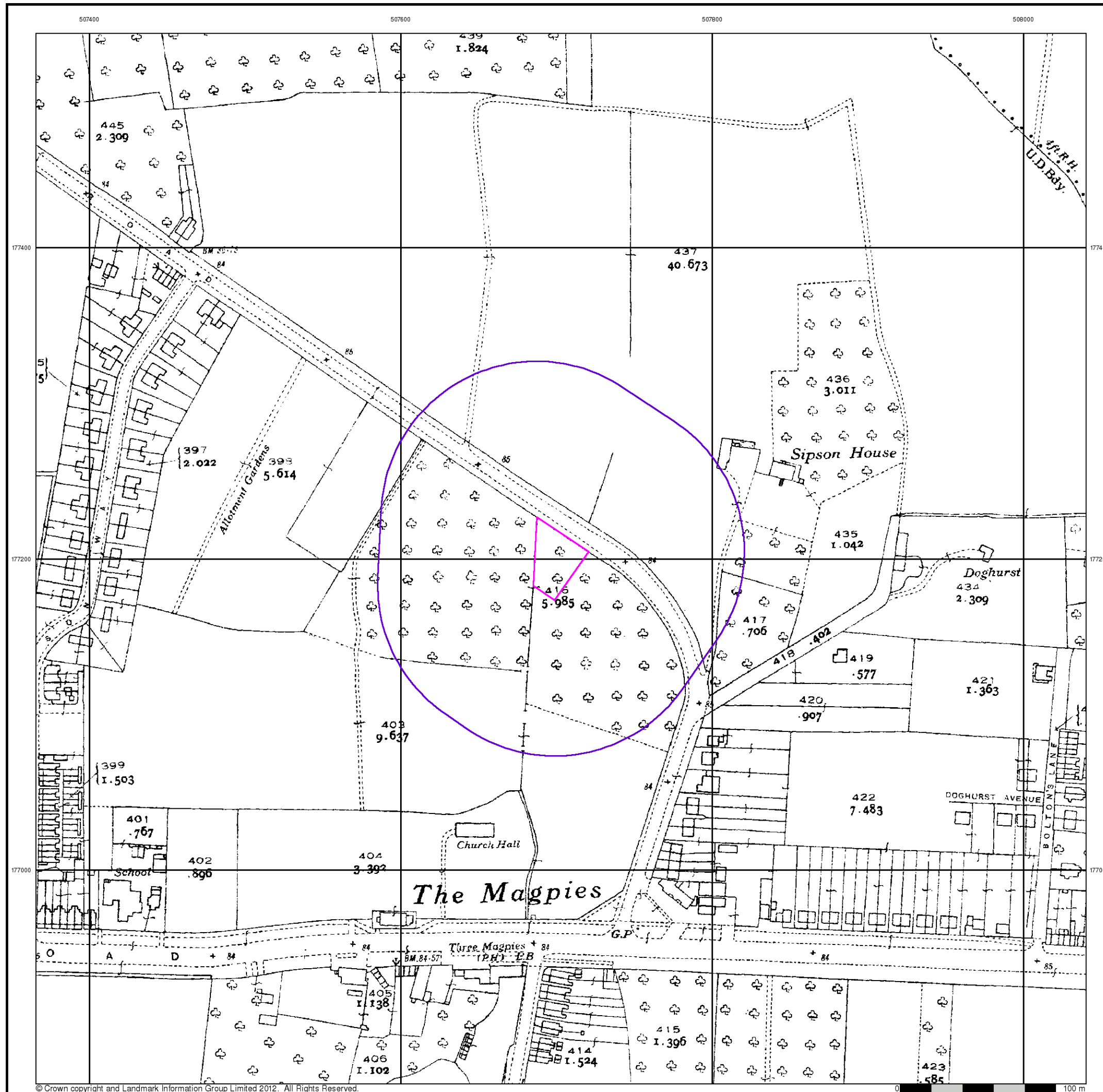


Order Details

Order Number: 44718971_1_1
 Customer Ref: LS0717
 National Grid Reference: 507700, 177200
 Slice: A
 Site Area (Ha): 0.11
 Search Buffer (m): 100

Site Details

Sipson Road, WEST DRAYTON, Middlesex, UB7 0JD



Ordnance Survey Plan

Published 1961 - 1966

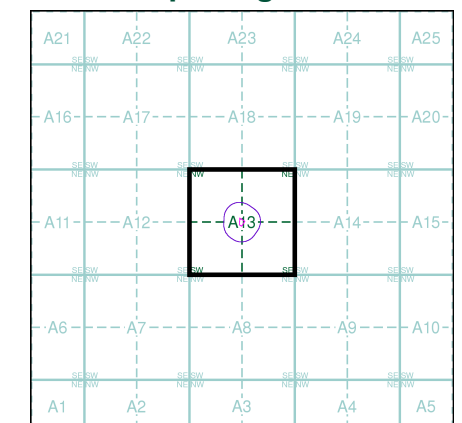
Source map scale - 1:1,250

The historical maps shown were reproduced from maps predominantly held at the scale adopted for England, Wales and Scotland in the 1840's. In 1854 the 1:2,500 scale was adopted for mapping urban areas and by 1896 it covered the whole of what were considered to be the cultivated parts of Great Britain. The published date given below is often some years later than the surveyed date. Before 1938, all OS maps were based on the Cassini Projection, with independent surveys of a single county or group of counties, giving rise to significant inaccuracies in outlying areas.

Map Name(s) and Date(s)

Q0777NW	Q0777NE	Q0877NW
1966	1966	1966
1:1,250	1:1,250	1:1,250
Q0777SW	Q0777SE	Q0877SW
1966	1966	1966
1:1,250	1:1,250	1:1,250
Q0776NW	Q0776NE	Q0876NW
1962	1962	1961
1:1,250	1:1,250	1:1,250

Historical Map - Segment A13

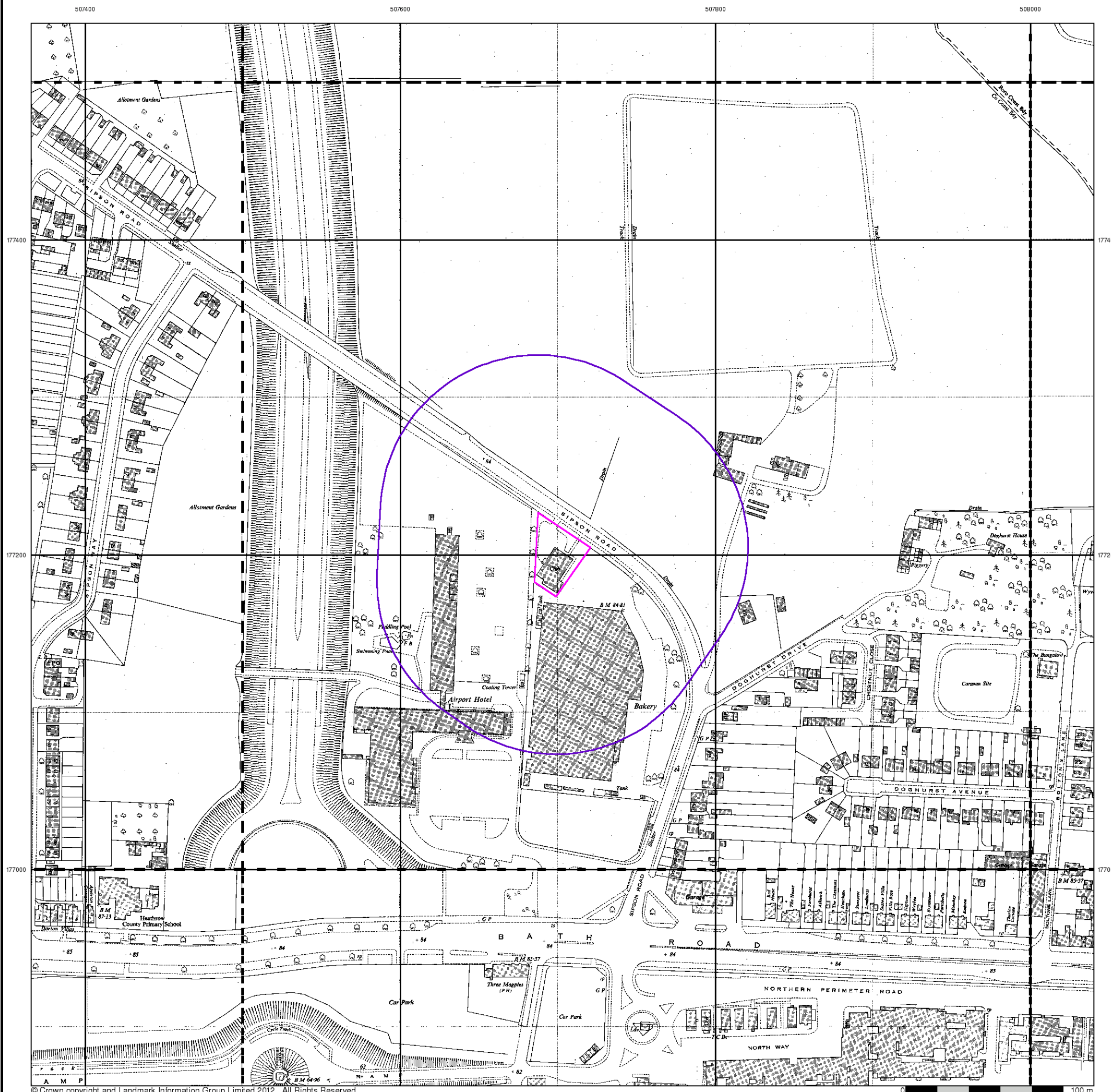


Order Details

Order Number: 44718971_1_1
 Customer Ref: LS0717
 National Grid Reference: 507700, 177200
 Slice: A
 Site Area (Ha): 0.11
 Search Buffer (m): 100

Site Details

Sipson Road, WEST DRAYTON, Middlesex, UB7 0JD



Ordnance Survey Plan

Published 1963 - 1967

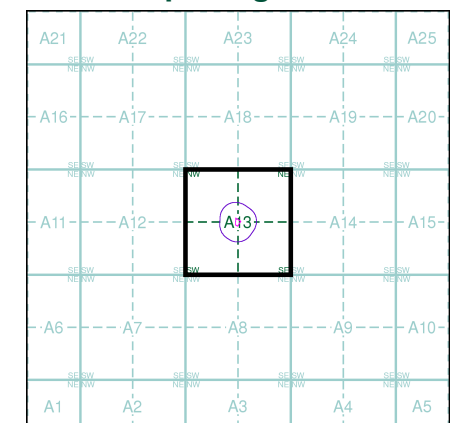
Source map scale - 1:2,500

The historical maps shown were reproduced from maps predominantly held at the scale adopted for England, Wales and Scotland in the 1840's. In 1854 the 1:2,500 scale was adopted for mapping urban areas and by 1896 it covered the whole of what were considered to be the cultivated parts of Great Britain. The published date given below is often some years later than the surveyed date. Before 1938, all OS maps were based on the Cassini Projection, with independent surveys of a single county or group of counties, giving rise to significant inaccuracies in outlying areas.

Map Name(s) and Date(s)

TQ0777 1967 12,500	TQ0877 1967 12,500
TQ0776 1963 12,500	TQ0876 1964 12,500

Historical Map - Segment A13

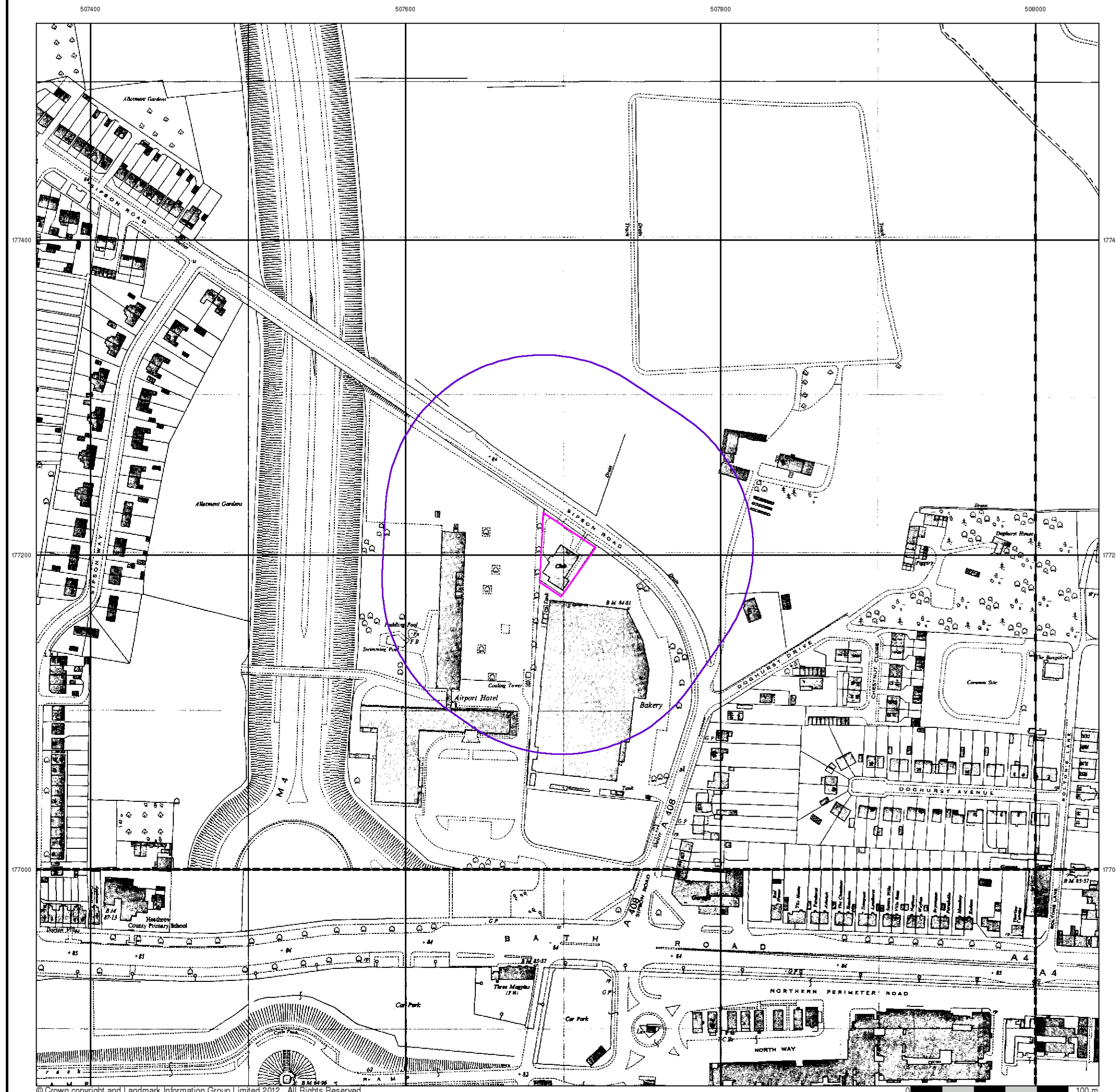


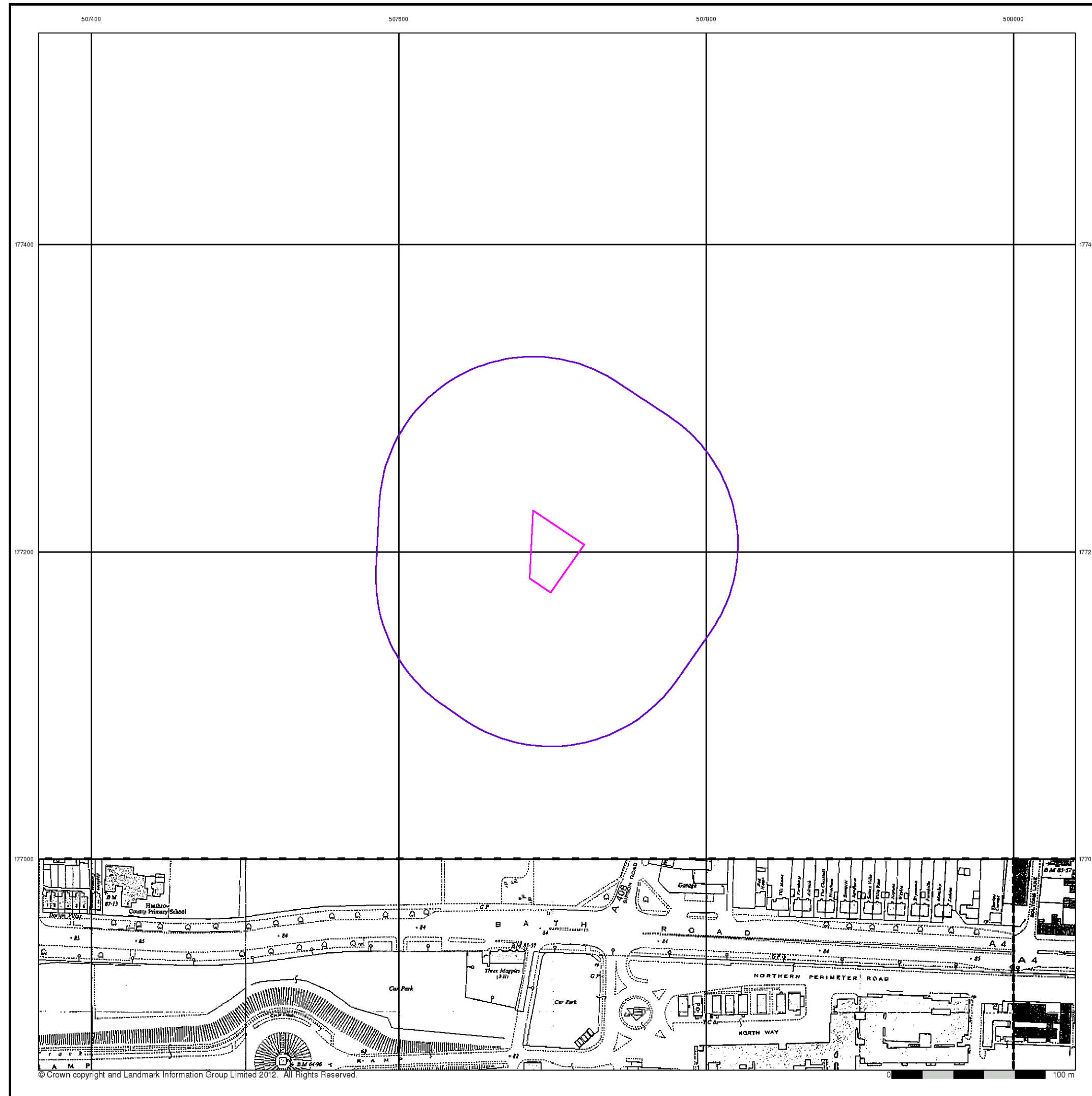
Order Details

Order Number: 44718971_1_1
 Customer Ref: LS0717
 National Grid Reference: 507700, 177200
 Slice: A
 Site Area (Ha): 0.11
 Search Buffer (m): 100

Site Details

Sipson Road, WEST DRAYTON, Middlesex, UB7 0JD





507400 507600 507800 508000

177400 177200 177000

© Crown copyright and Landmark Information Group Limited 2012. All Rights Reserved.

0 100 m

Additional SIMs
Published 1963 - 1964
Source map scale - 1:2,500

The SIM cards (Ordnance Survey's 'Survey of Information on Microfilm') are further, minor editions of mapping which were produced and published in between the main editions as an area was updated. They date from 1947 to 1994, and contain detailed information on buildings, roads and land-use. These maps were produced at both 1:2,500 and 1:1,250 scales.

Map Name(s) and Date(s)

TQ0776 1963 1:2,500	TQ0876 1964 1:2,500
---------------------------	---------------------------

Historical Map - Segment A13

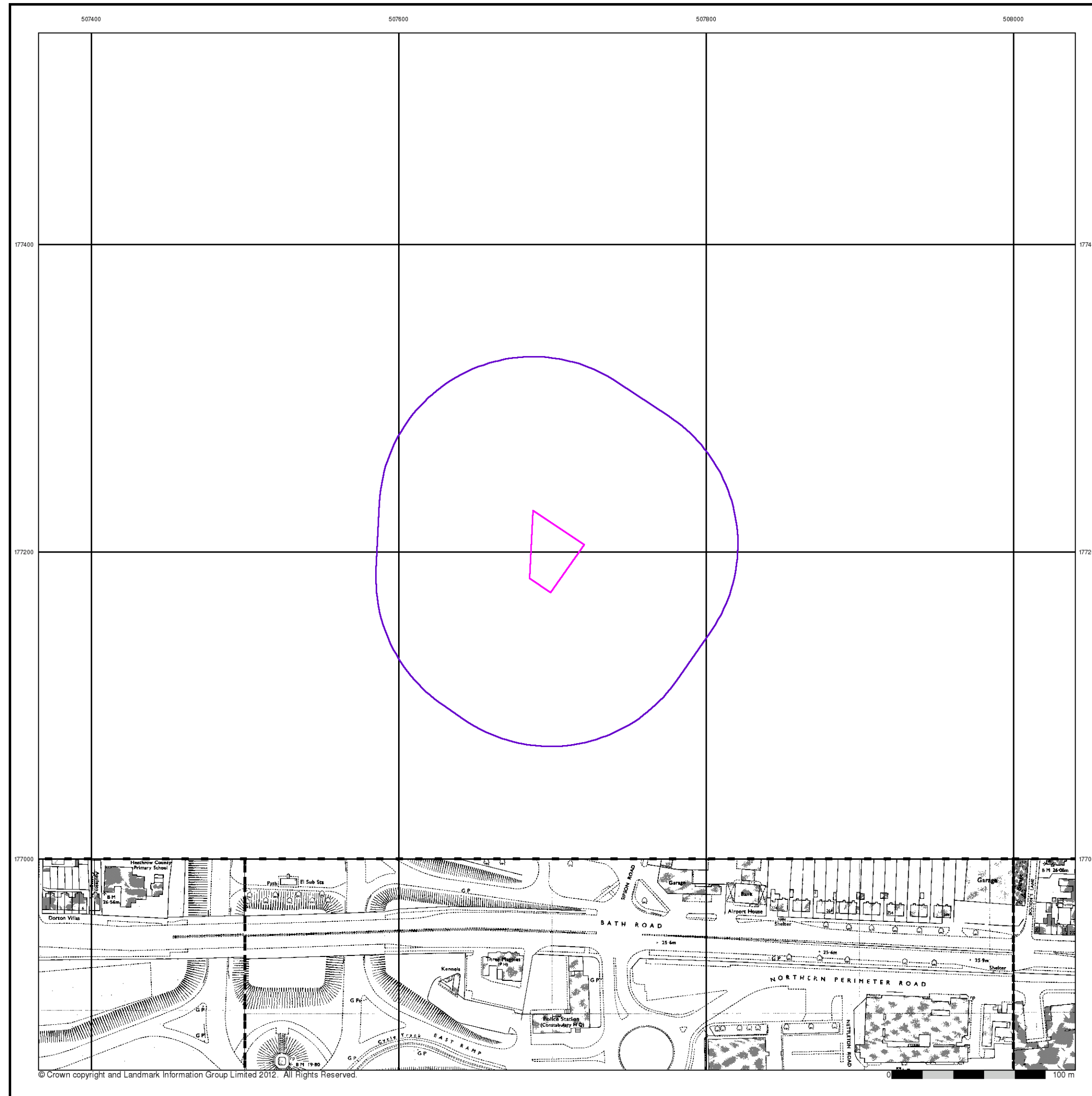
N

Order Details

Order Number: 44718971_1_1
Customer Ref: LS0717
National Grid Reference: 507700, 177200
Slice: A
Site Area (Ha): 0.11
Search Buffer (m): 100

Site Details

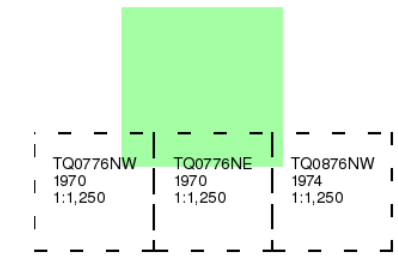
Sipson Road, WEST DRAYTON, Middlesex, UB7 0JD



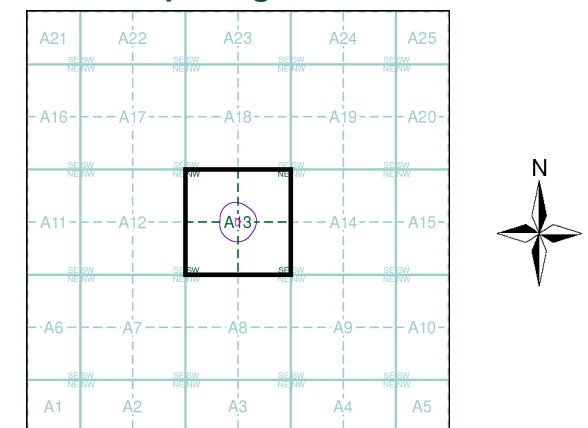
Ordnance Survey Plan
Published 1970 - 1974
Source map scale - 1:1,250

The historical maps shown were reproduced from maps predominantly held at the scale adopted for England, Wales and Scotland in the 1840's. In 1854 the 1:2,500 scale was adopted for mapping urban areas and by 1896 it covered the whole of what were considered to be the cultivated parts of Great Britain. The published date given below is often some years later than the surveyed date. Before 1938, all OS maps were based on the Cassini Projection, with independent surveys of a single county or group of counties, giving rise to significant inaccuracies in outlying areas.

Map Name(s) and Date(s)



Historical Map - Segment A13



Order Details

Order Number: 44718971_1_1
Customer Ref: LS0717
National Grid Reference: 507700, 177200
Slice: A
Site Area (Ha): 0.11
Search Buffer (m): 100

Site Details

Sipson Road, WEST DRAYTON, Middlesex, UB7 0JD