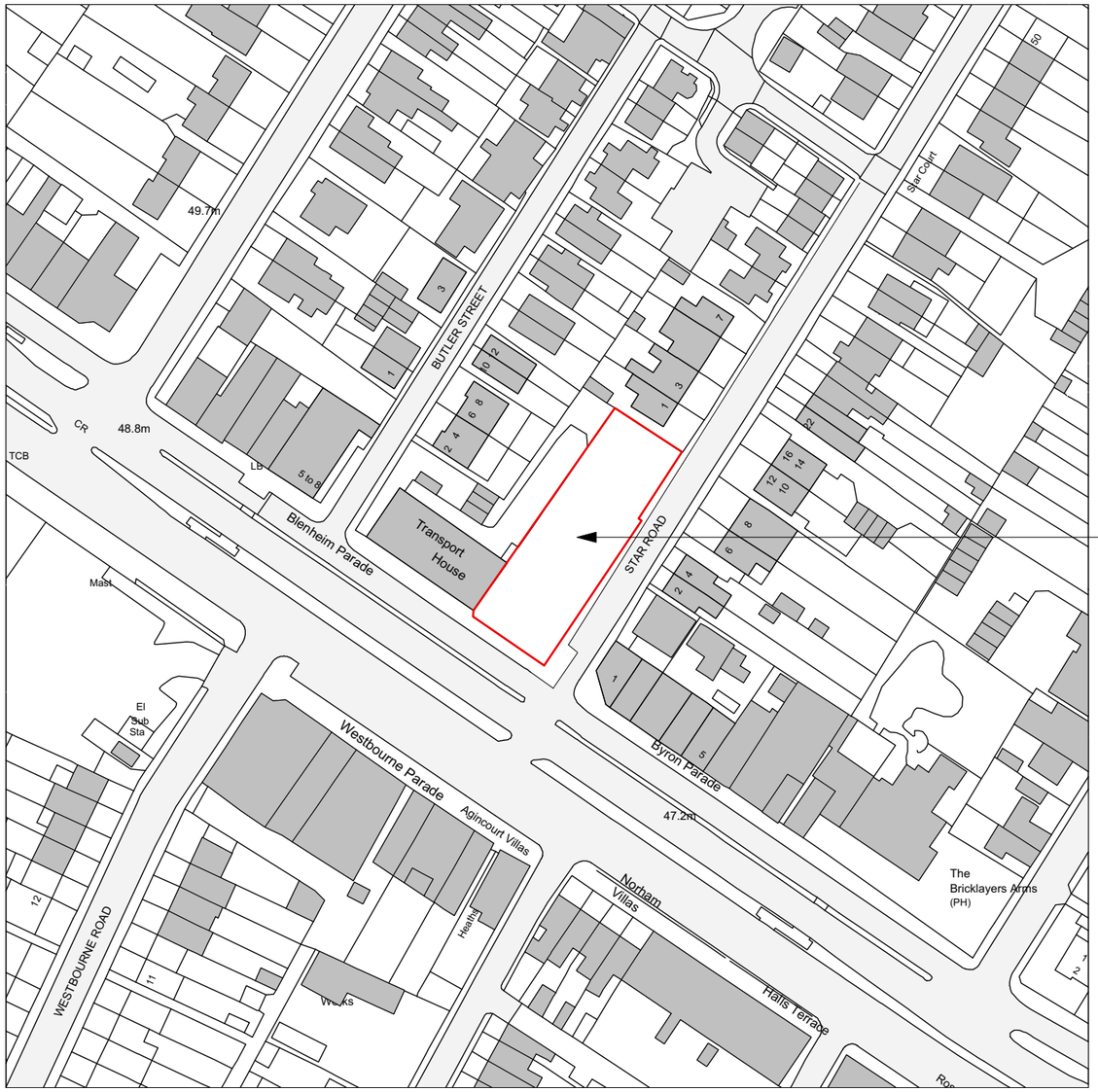

The Site

1 Site Location Map
Scale: 1:1250

0 10 20 30 40 50 60 70 80 90 100 M

N

Chassay Studio
© Chassay Studio Ltd 2017

Star Public House Hillingdon UB10 0LZ
SCHEME B

SITE LOCATION MAP

SCALE 1:1250

Drawing No.1664/21/B/ 01

version 23

1 Site Layout Plan
Scale: 1:500

Chassay Studio
© Chassay Studio Ltd 2017

Star Public House Hillingdon UB10 0LZ
SCHEME B

SITE LAYOUT PLAN

SCALE 1:500

Drawing No.1664/21/B/ 02

version 23

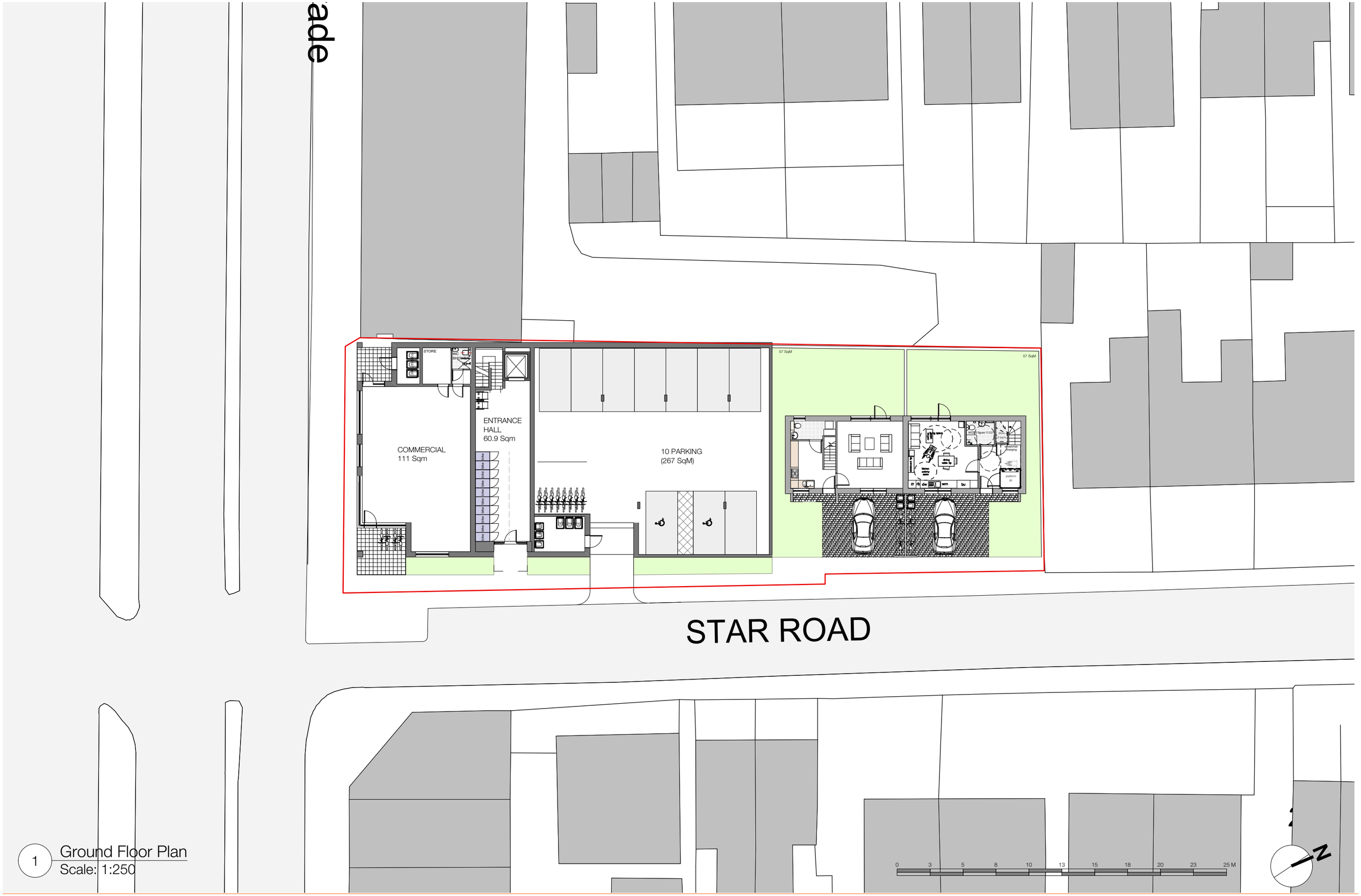

1 Ground Floor Plan
Scale: 1:250

Chassay Studio
© Chassay Studio Ltd 2017

Star Public House Hillingdon UB10 0LZ
SCHEME B

GROUND FLOOR PLAN

SCALE 1:250

Drawing No.1664/21/B/ 03

version 23

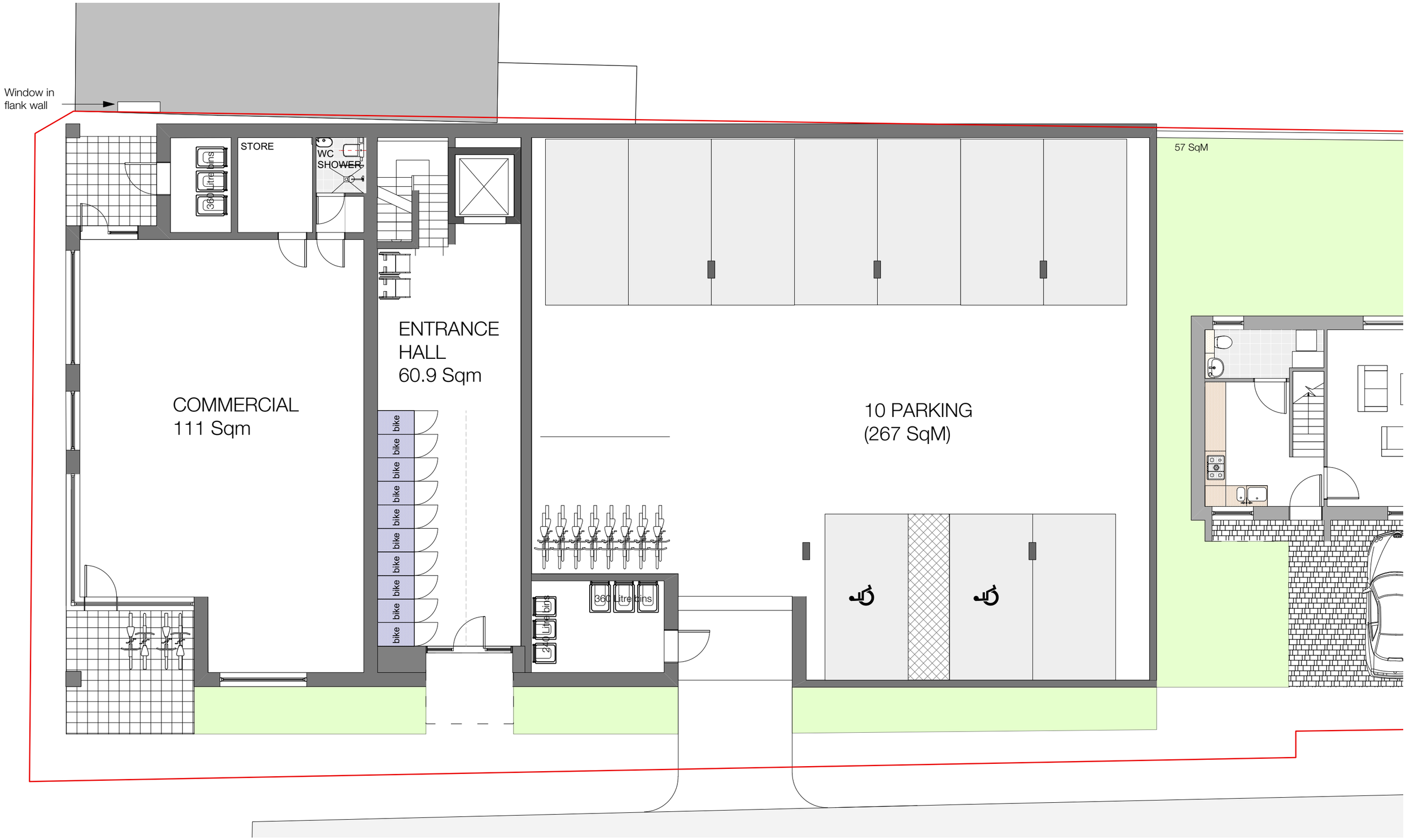

1 Block A - Ground Floor Plan
Scale: 1:100

0 1 2 3 4 5 6 7 8 9 10 M

Chassay Studio
© Chassay Studio Ltd 2017

Star Public House Hillingdon UB10 0LZ
SCHEME B

BLOCK A - GROUND FLOOR PLAN

SCALE 1:100

Drawing No.1664/21/B/ 04

version 23

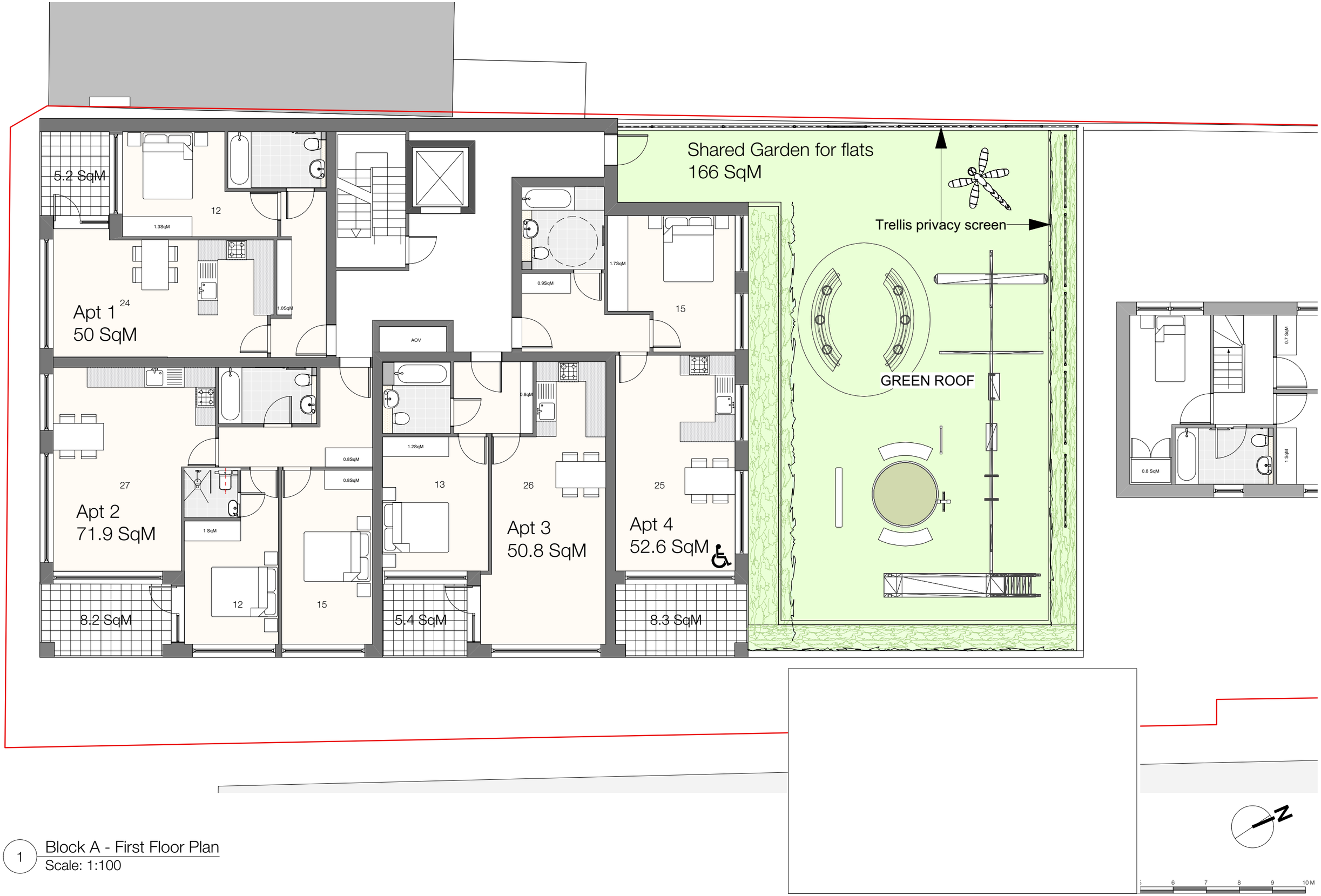

1 Block A - First Floor Plan
Scale: 1:100

Chassay Studio
© Chassay Studio Ltd 2017

Star Public House Hillingdon UB10 0LZ
SCHEME B

BLOCK A - FIRST FLOOR PLAN

SCALE 1:100

Drawing No.1664/21/B/ 05

version 23

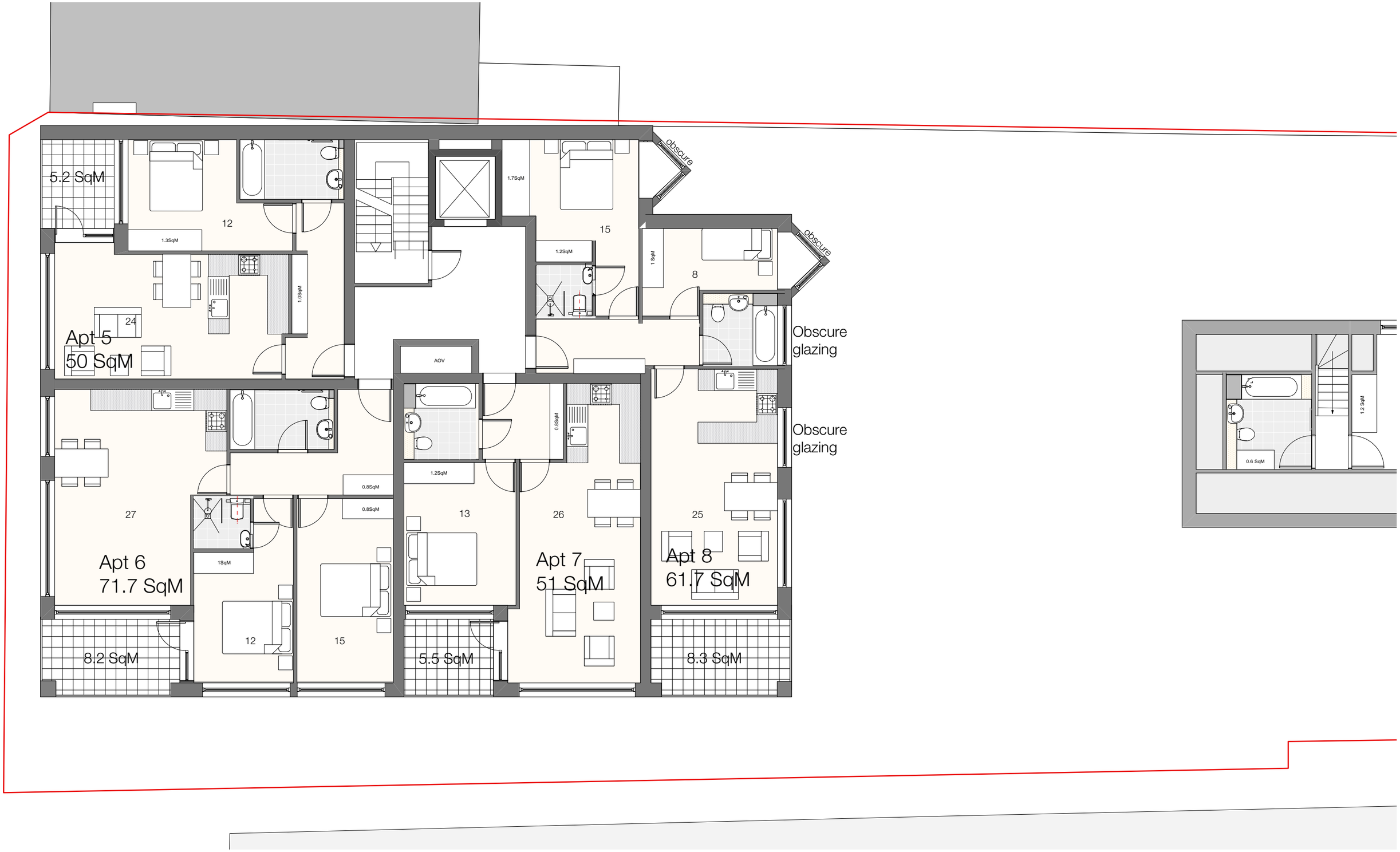

1 Block A - Second Floor Plan
Scale: 1:100

0 1 2 3 4 5 6 7 8 9 10 M

N

Chassay Studio
© Chassay Studio Ltd 2017

Star Public House Hillingdon UB10 0LZ
SCHEME B

BLOCK A - SECOND FLOOR PLAN

SCALE 1:100

Drawing No.1664/21/B/ 06

version 23

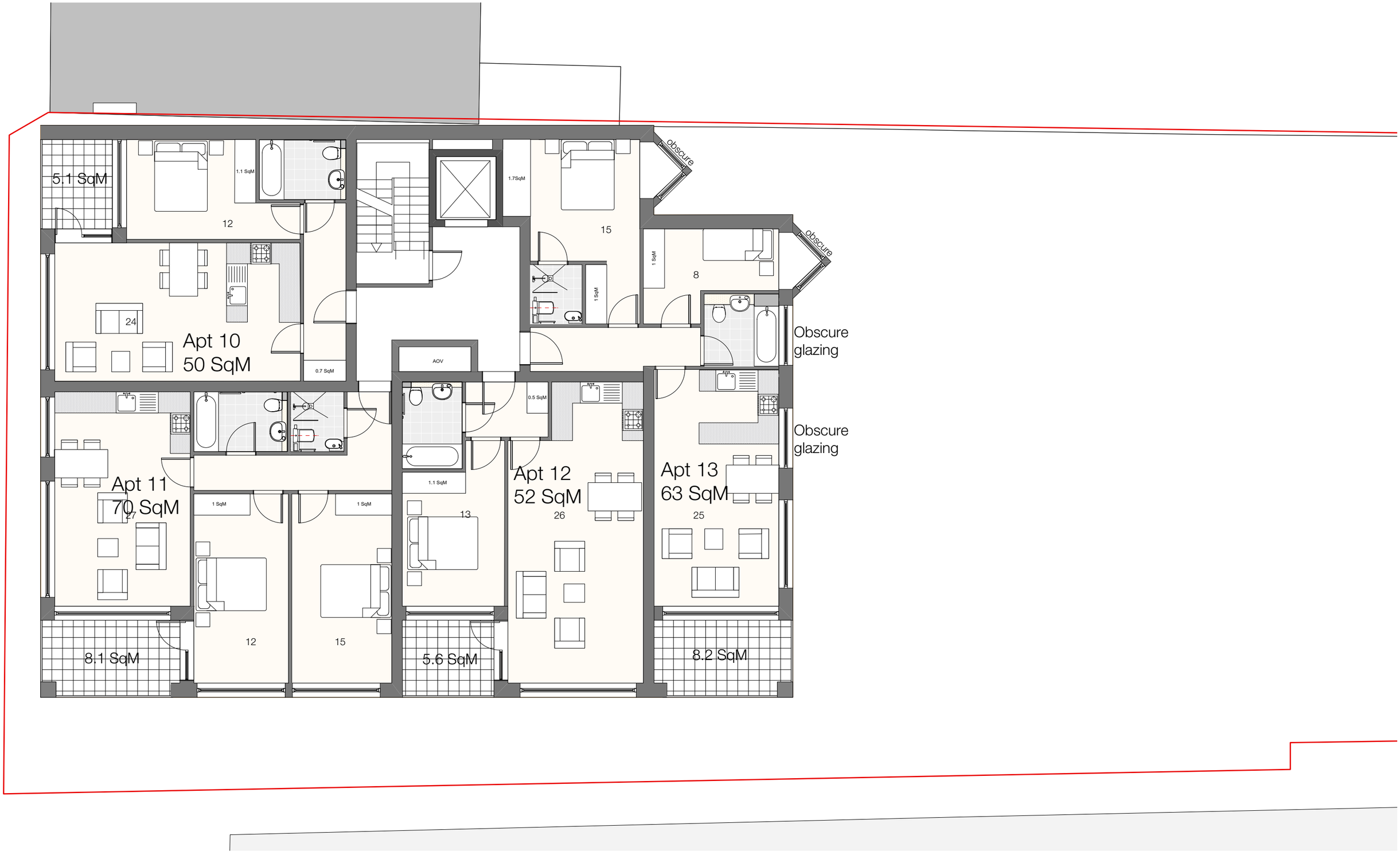

1 Block A - Third Floor Plan
Scale: 1:100

0 1 2 3 4 5 6 7 8 9 10 M

N

Chassay Studio
© Chassay Studio Ltd 2017

Star Public House Hillingdon UB10 0LZ
SCHEME B

BLOCK A - THIRD FLOOR PLAN

SCALE 1:100

Drawing No.1664/21/B/ 07

version 23

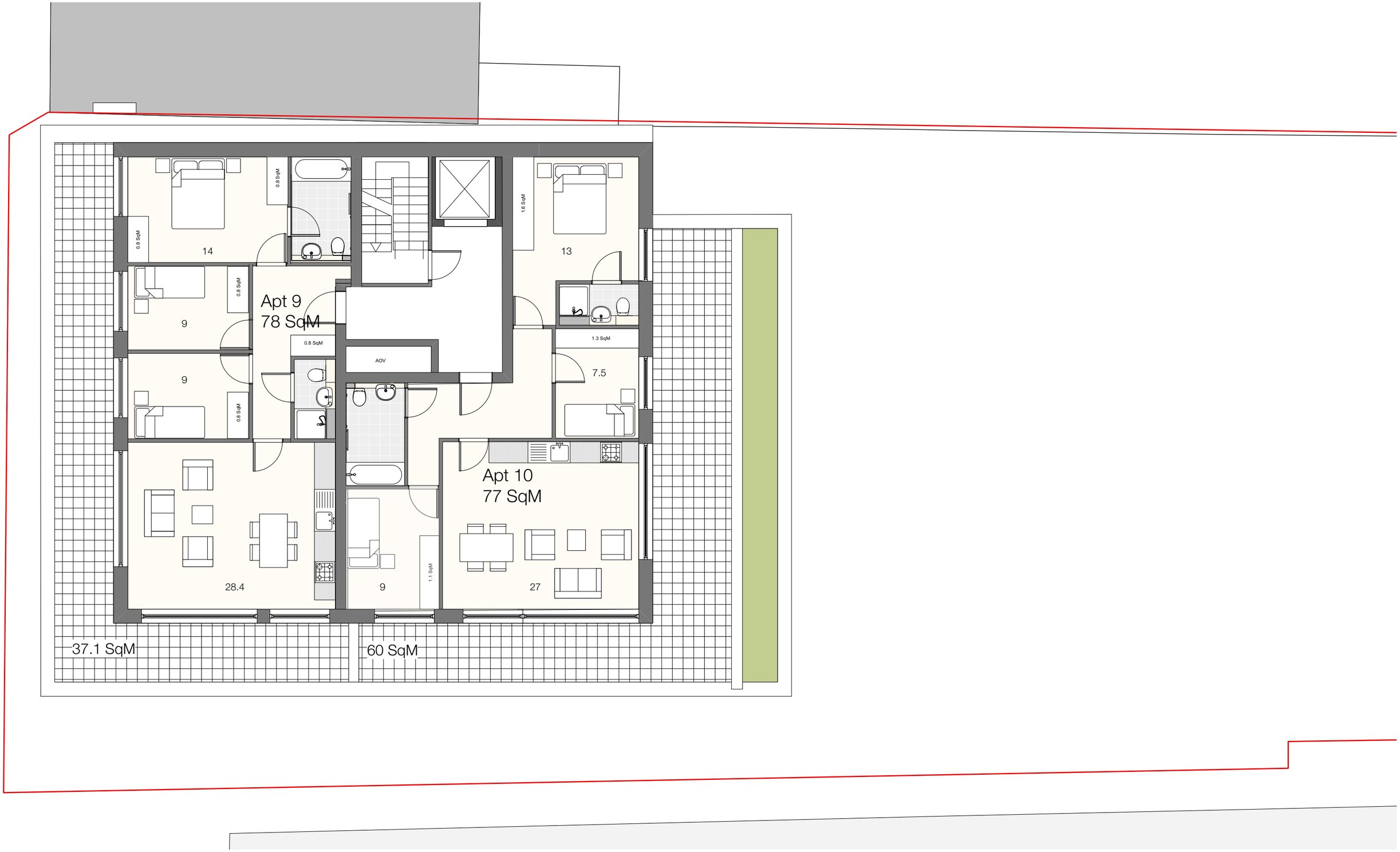

1 Block A - Fourth Floor Plan
Scale: 1:100

0 1 2 3 4 5 6 7 8 9 10 M

Chassay Studio
© Chassay Studio Ltd 2017

Star Public House Hillingdon UB10 0LZ
SCHEME B

BLOCK A - FOURTH FLOOR PLAN

SCALE 1:100

Drawing No.1664/21/B/ 08

version 23

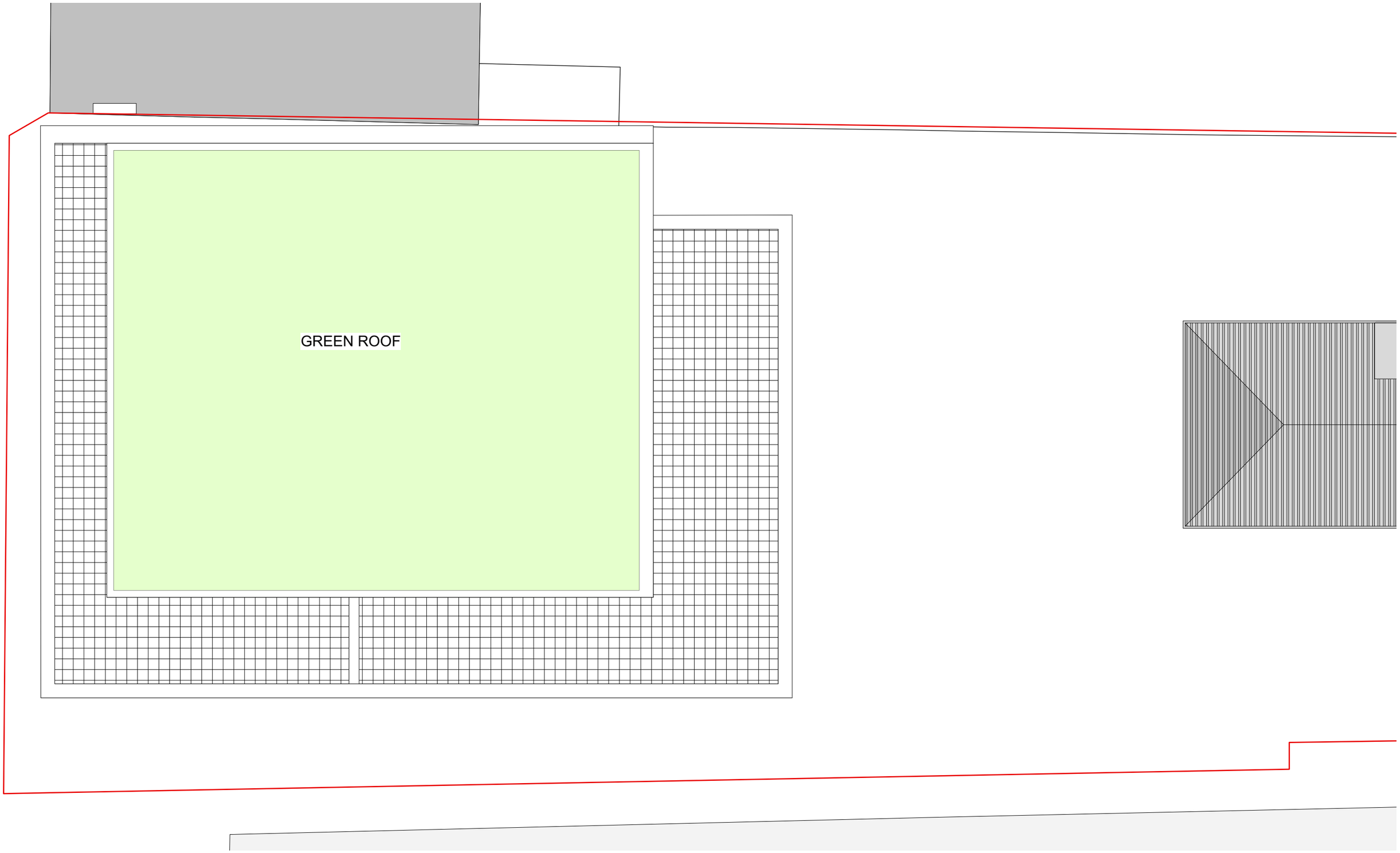

1 Block A - Roof Plan
Scale: 1:100

0 1 2 3 4 5 6 7 8 9 10 M

N

Chassay Studio
© Chassay Studio Ltd 2017

Star Public House Hillingdon UB10 0LZ
SCHEME B

BLOCK A - ROOF PLAN

SCALE 1:100

Drawing No.1664/21/B/ 09

version 23

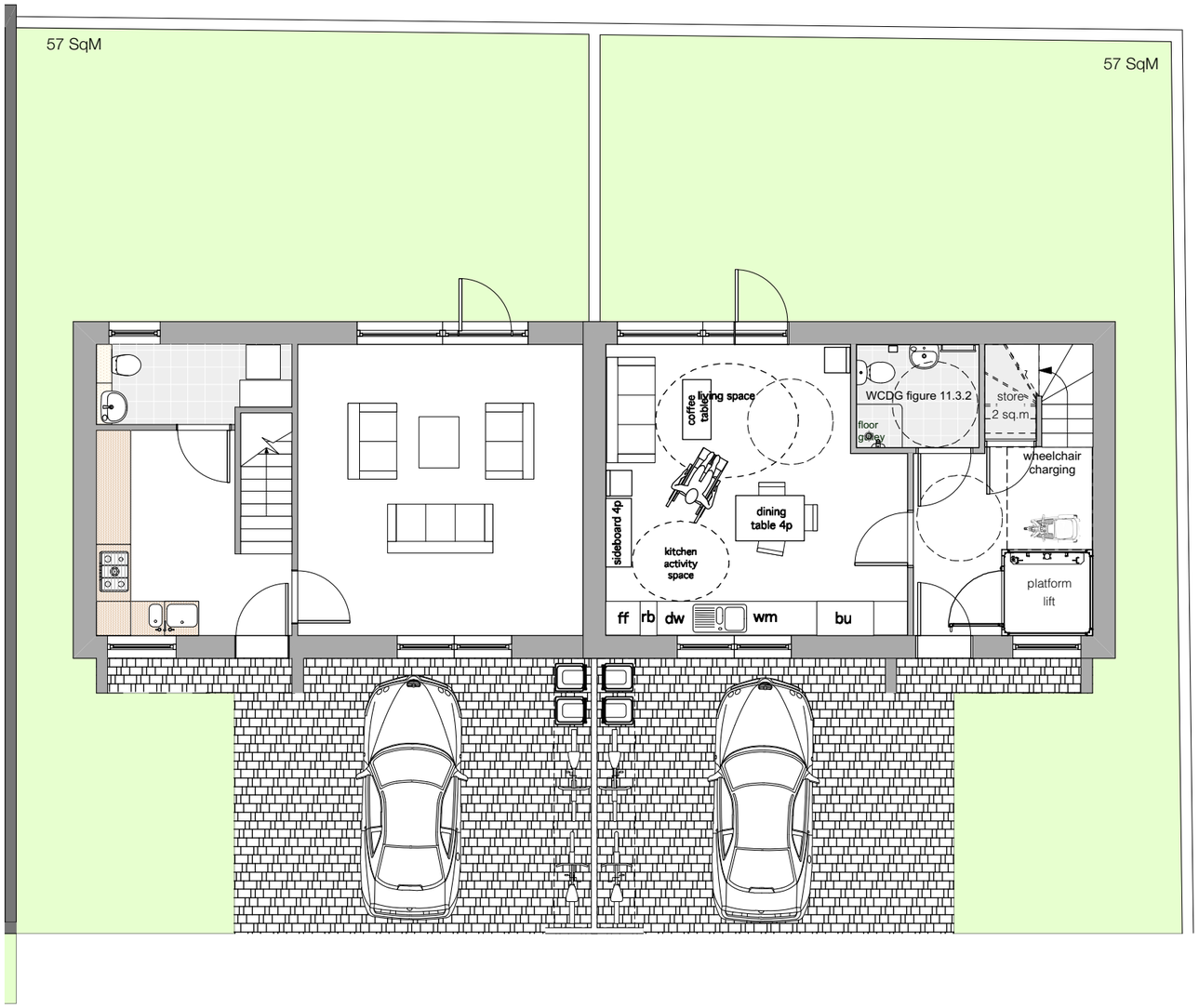

1 Block B - Ground Floor Plan
Scale: 1:100

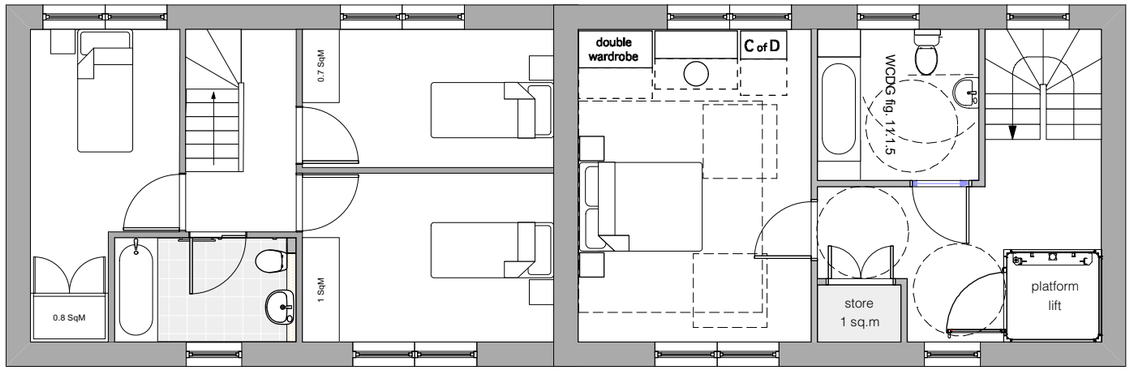

2 Block B - First Floor Plan
Scale: 1:100

0.0 0.5 1.0 1.5 2.0 2.5 3.0 3.5 4.0 M

Chassay Studio
© Chassay Studio Ltd 2017

Star Public House Hillingdon UB10 0LZ
SCHEME B

HOUSE PLANS SCALE 1:100

Drawing No.1664/21/B/ 10

version 23

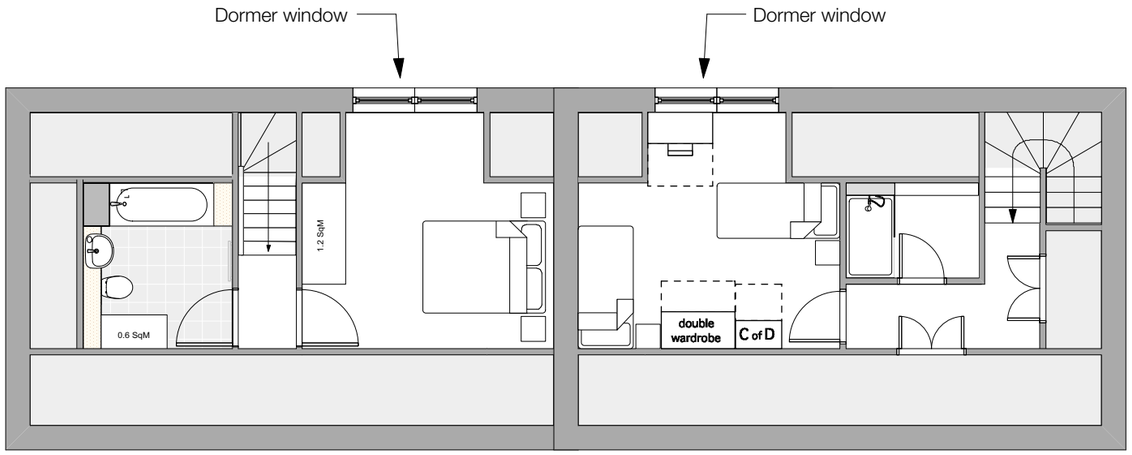

1 Block B - Second Floor Plan
Scale: 1:100

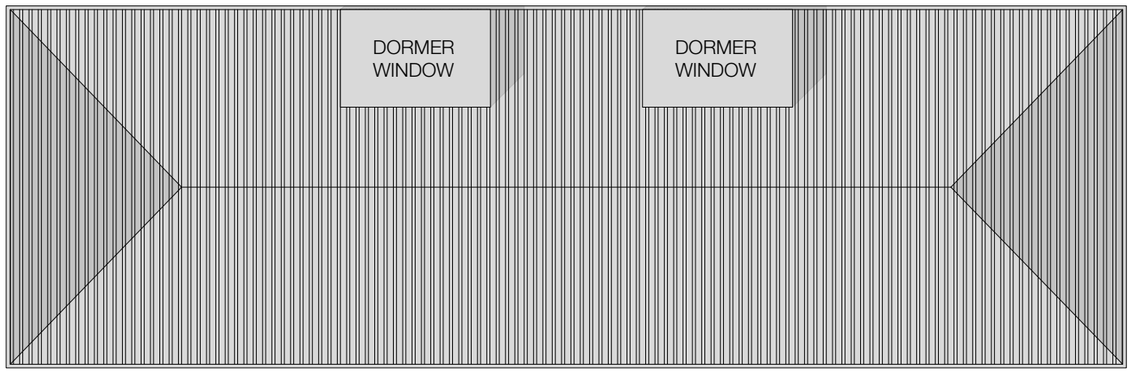

2 Block B - Roof Plan
Scale: 1:100

0.0 0.5 1.0 1.5 2.0 2.5 3.0 3.5 4.0 M

Chassay Studio
© Chassay Studio Ltd 2017

Star Public House Hillingdon UB10 0LZ
SCHEME B

BLOCK B - SECOND FLOOR & ROOF PLAN

SCALE 1:100 Drawing No.1664/21/B/ 11

version 23

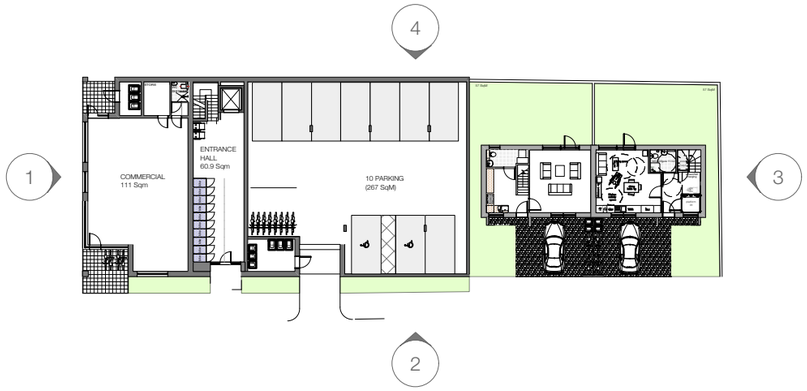

1 South Elevation
Scale: 1:250

2 East Elevation
Scale: 1:250

3 North Elevation
Scale: 1:250

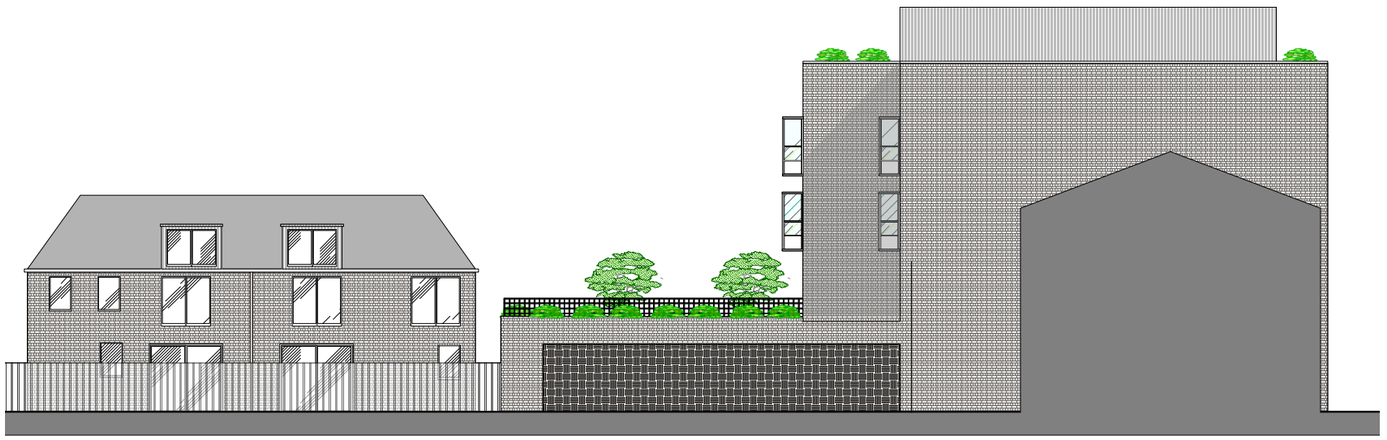

4 West Elevation
Scale: 1:250

0 2 3 5 6 8 9 11 12 14 15 M

Chassay Studio
© Chassay Studio Ltd 2017

Star Public House Hillingdon UB10 0LZ
SCHEME B

ELEVATIONS IN CONTEXT

SCALE 1:250

Drawing No.1664/21/B/ 12

version 23

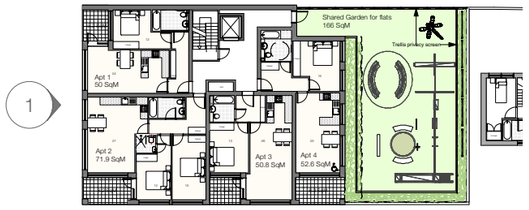

1

1 Block A - South Elevation
Scale: 1:100

0 1 2 3 4 5 6 7 8 9 10 M

Chassay Studio
© Chassay Studio Ltd 2017

Star Public House Hillingdon UB10 0LZ
SCHEME B

BLOCK A - SOUTH ELEVATION

SCALE 1:100

Drawing No.1664/21/B/ 13

version 23

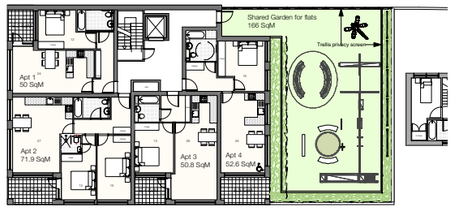

2

1 Block A - East Elevation
Scale: 1:100

0 1 2 3 4 5 6 7 8 9 10 M

Chassay Studio
© Chassay Studio Ltd 2017

Star Public House Hillingdon UB10 0LZ
SCHEME B

BLOCK A - EAST ELEVATION

SCALE 1:100

Drawing No.1664/21/B/ 14

version 23

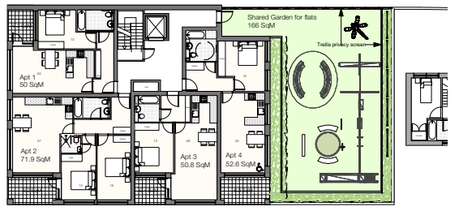

3

1 Block A - North Elevation
Scale: 1:100

0 1 2 3 4 5 6 7 8 9 10 M

Chassay Studio
© Chassay Studio Ltd 2017

Star Public House Hillingdon UB10 0LZ
SCHEME B

BLOCK A - NORTH ELEVATION

SCALE 1:100

Drawing No.1664/21/B/ 15

version 23

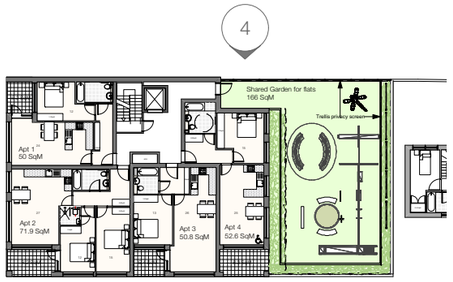

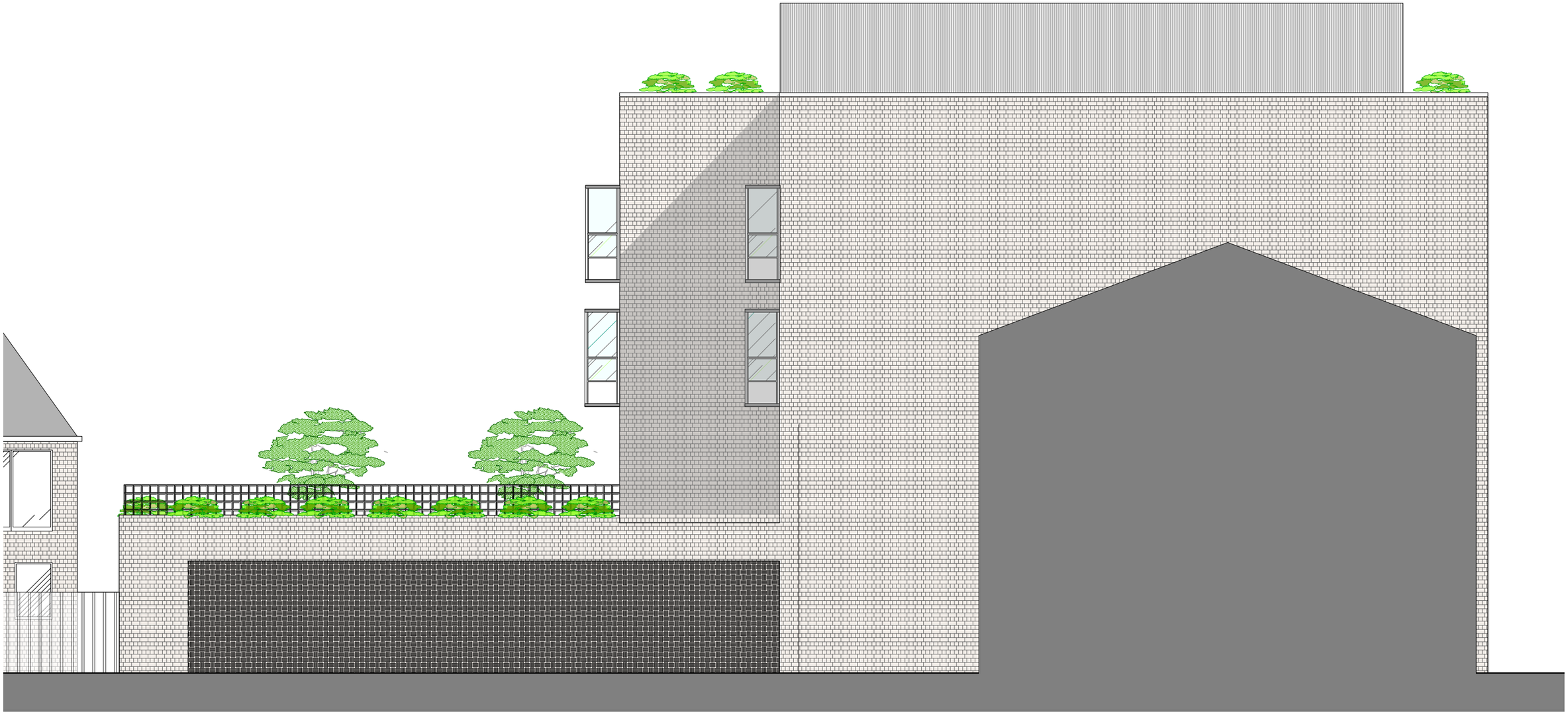

1 Block A - West Elevation
Scale: 1:100

0 1 2 3 4 5 6 7 8 9 10 M

Chassay Studio
© Chassay Studio Ltd 2017

Star Public House Hillingdon UB10 0LZ
SCHEME B

BLOCK A - WEST ELEVATION

SCALE 1:100

Drawing No.1664/21/B/ 16

version 23

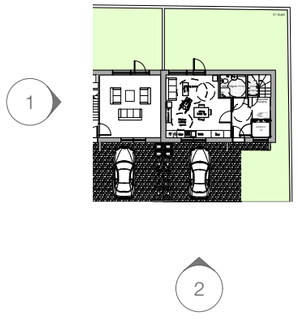

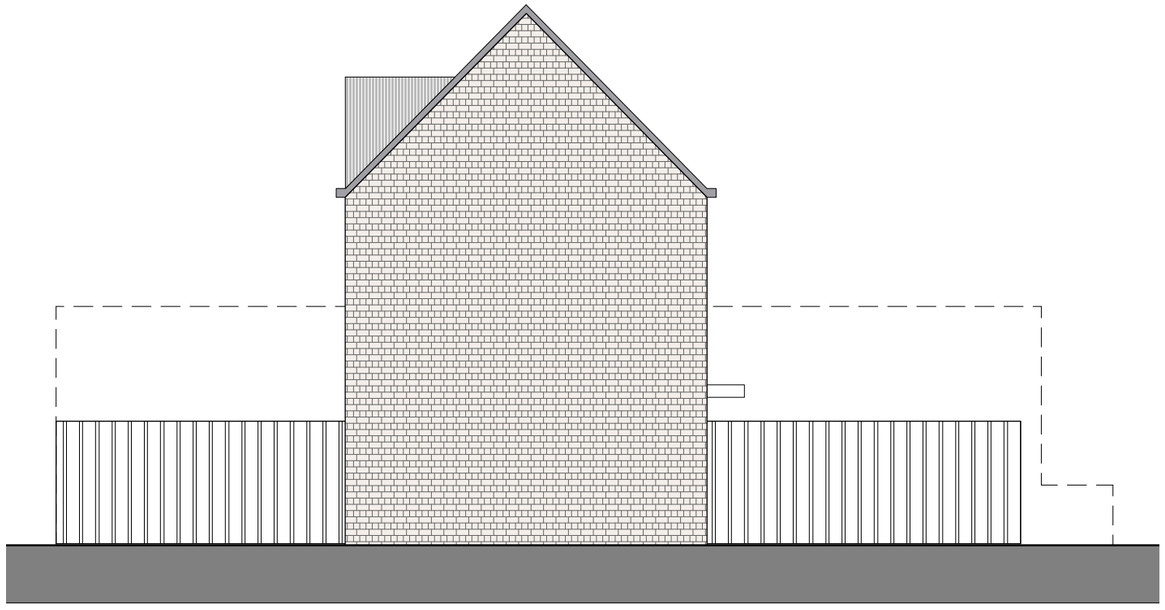

1 Block B - South Elevation
Scale: 1:100

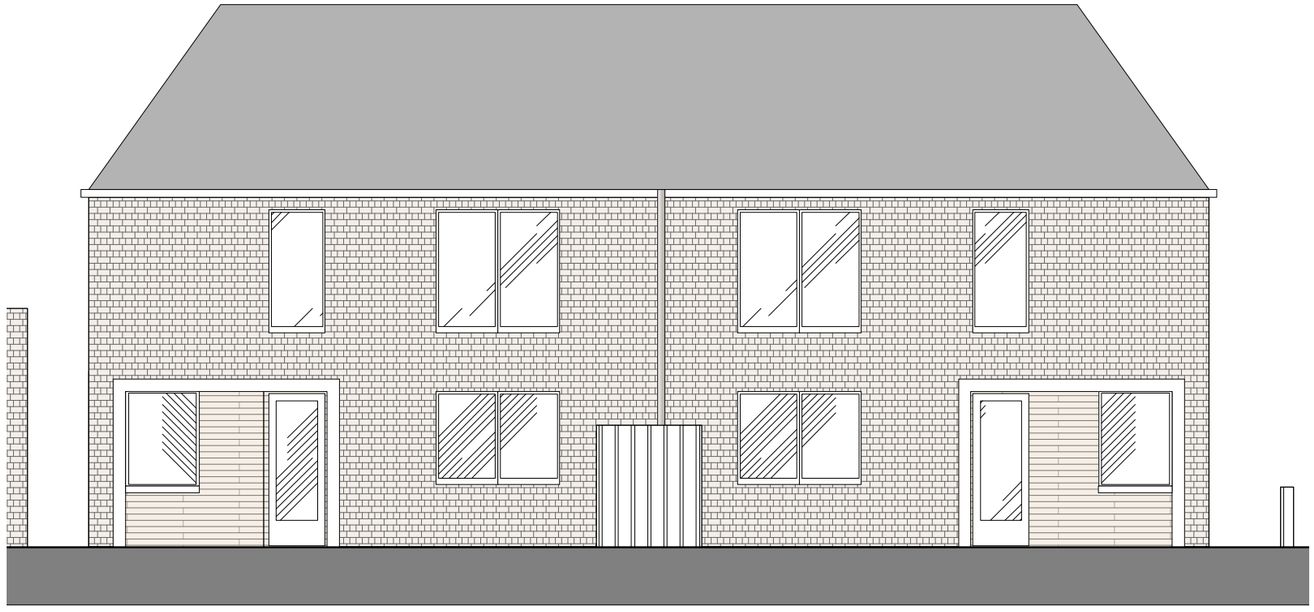

2 Block B - East Elevation
Scale: 1:100

0 1 2 3 4 5 6 7 8 9 10 M

Chassay Studio
© Chassay Studio Ltd 2017

Star Public House Hillingdon UB10 0LZ
SCHEME B

BLOCK B - SOUTH & EAST ELEVATIONS

SCALE 1:100

Drawing No.1664/21/B/ 17

version 23

1 Block B - North Elevation
Scale: 1:100

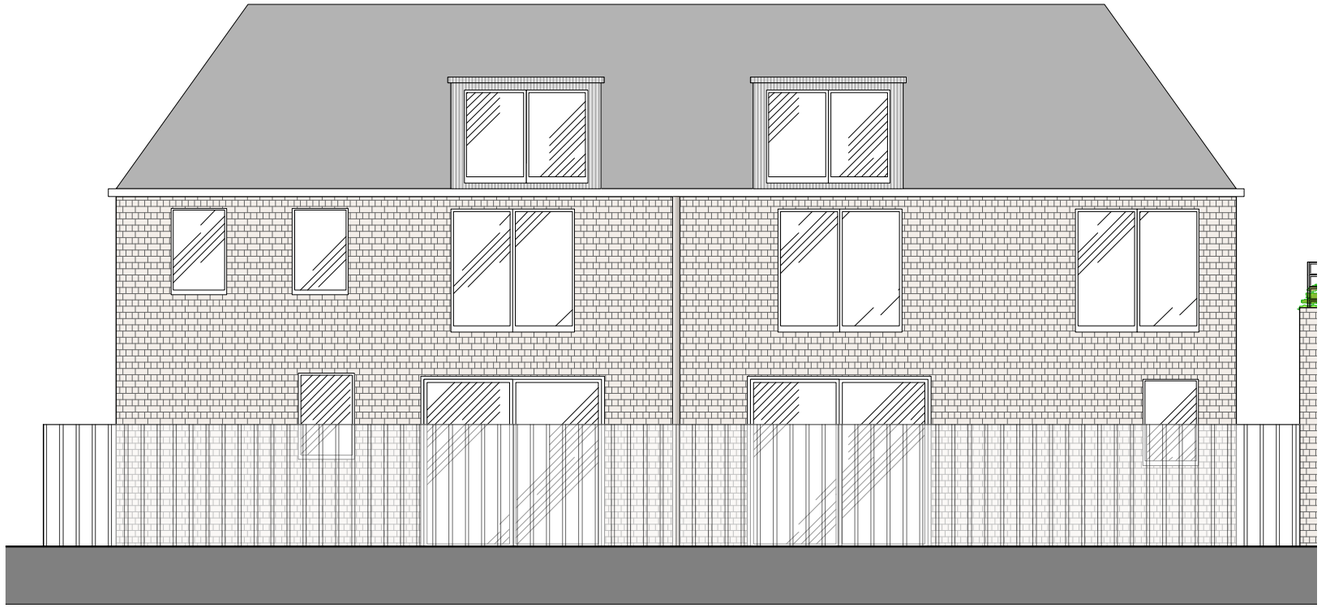

2 Block B - West Elevation
Scale: 1:100

0 1 2 3 4 5 6 7 8 9 10 M

Chassay Studio
© Chassay Studio Ltd 2017

Star Public House Hillingdon UB10 0LZ
SCHEME B

BLOCK B - NORTH & WEST ELEVATIONS

SCALE 1:100

Drawing No.1664/21/B/ 18

version 23