SCALE 1:100 — 0, 2M, 4M, 6M, 8M, 10M

SCALE 1:500 — 0, 10M, 20M, 30M, 40M, 50M

SCALE 1:1250 — 0, 25M, 50M, 75M, 100M, 125M

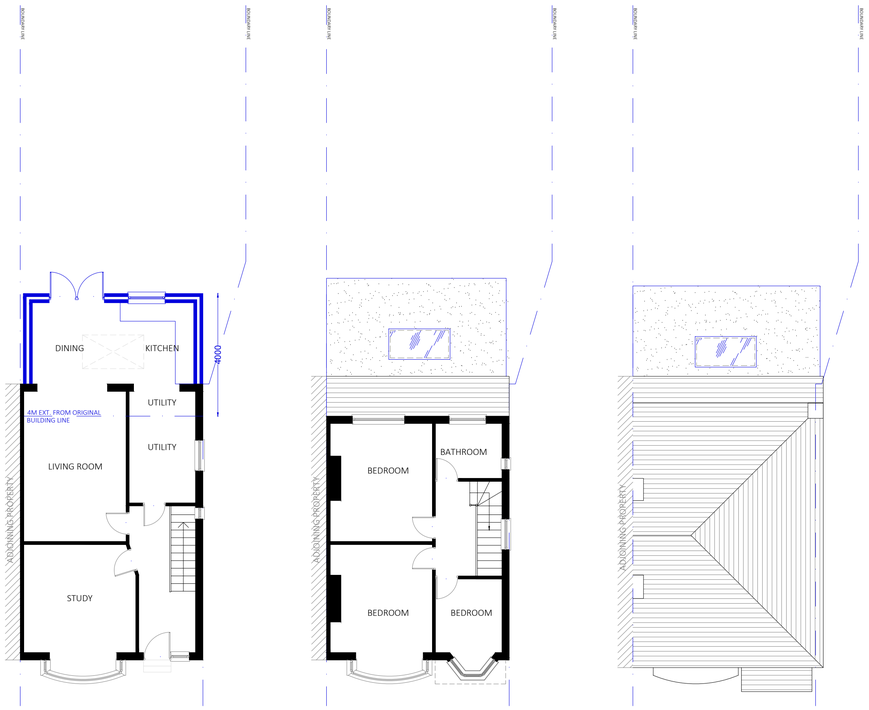


PROPOSED PLAN - GROUND FLOOR
(SCALE 1:100)




PROPOSED PLAN - FIRST FLOOR
(SCALE 1:100)




PROPOSED PLAN - ROOF PLAN
(SCALE 1:100)

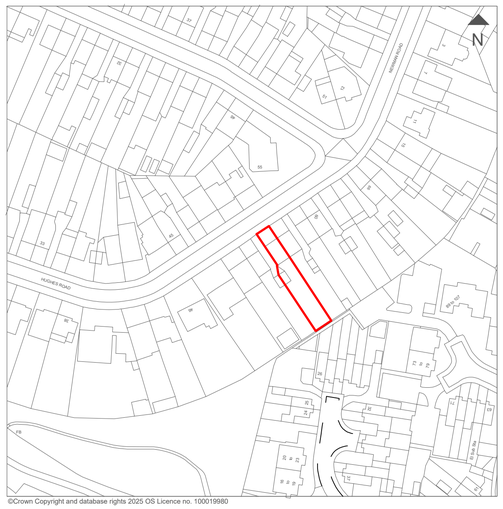


©Crown Copyright and database rights 2025 OS Licence no. 100019980

LOCATION PLAN
(SCALE 1:1250)

PROPOSED ELEVATION - FRONT
(SCALE 1:100)

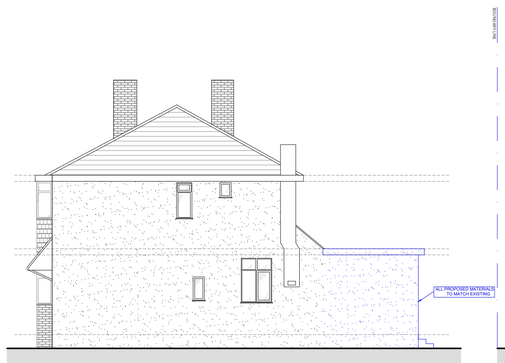


PROPOSED ELEVATION - SIDE I
(SCALE 1:100)

PROPOSED ELEVATION - REAR
(SCALE 1:100)

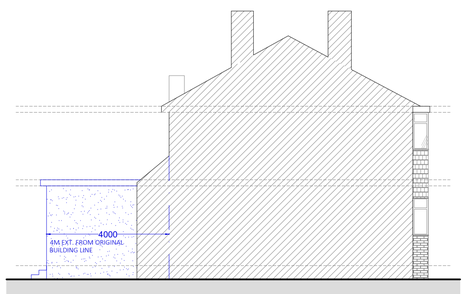


PROPOSED ELEVATION - SIDE II
(SCALE 1:100)

PROPOSED SITE PLAN
(SCALE 1:500)

NOT APPROVED FOR CONSTRUCTION

All measurements to be checked on site and not scaled from this drawing.
Any discrepencies to be reported to The White House Design LTD.
Party wall (etc) act 1997 to be agreed with adjoining neighbours prior to commencing.
All works to the satisfaction of local authority inspector.
No deviation from these drawing what so ever,
unless agreed in writing with The White House Design LTD.

**DESCRIPTION**

PROPOSED PLANS & ELEVATIONS


**THE WHITE HOUSE DESIGN LTD**

ARCHITECTURAL CONSULTANTS
& STRUCTURAL ENGINEERS
7 PROGRESS BUSINESS CENTRE
WHITTLE PARKWAY SLOUGH BERKSHIRE SL1 6DQ
TEL: 01628 660 444


**SITE ADDRESS:**

54 HUGHES ROAD
HAYES
UB3 3AP

| **REVISIONS** | | | |
|---|---|---|---|
| | | | |
| | | | |
| | | | |
| | | | |
| **DATE:** 03-02-2026 | | | **DRAWN BY:** NS |
| **SCALE:** 1:100, 1:500, 1:1250 @ A1 | | | **CHECKED BY:** |
| **DRAWING TITLE:** PLANNING | | | **DRAWING NUMBER:** NS/54/2026/B |