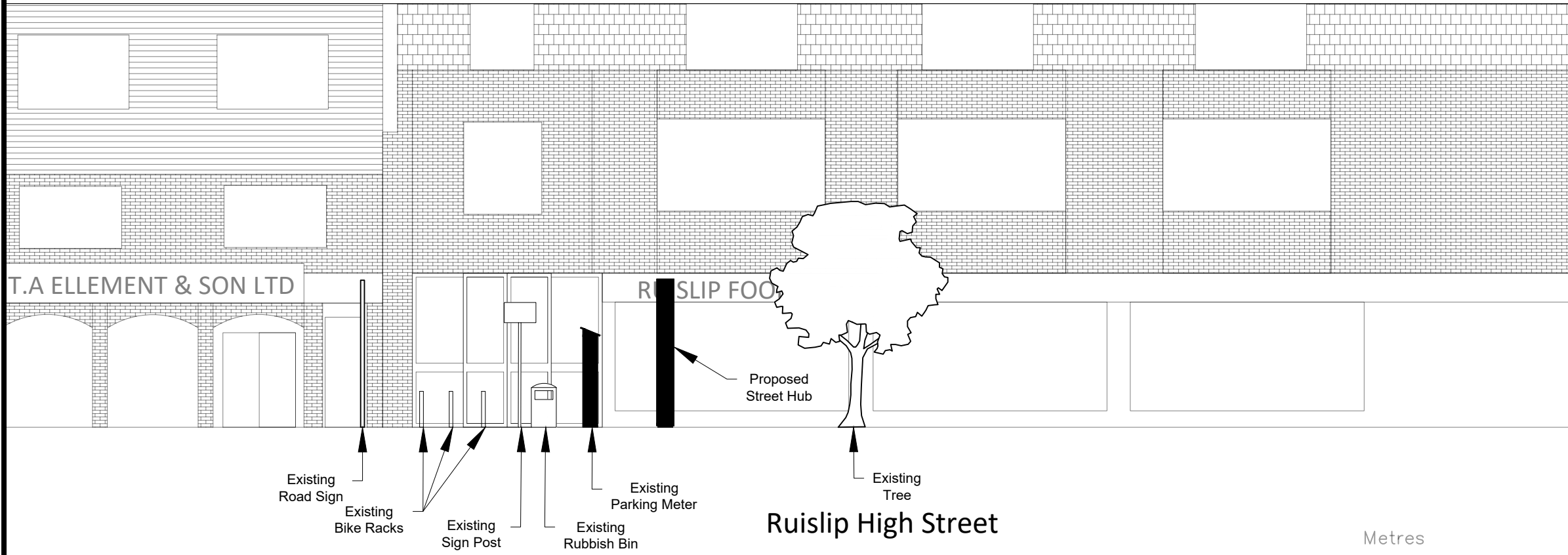
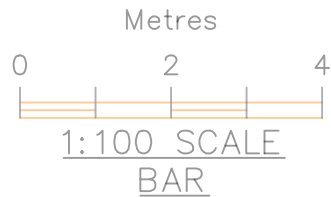



Existing Side Elevation



Proposed Side Elevation



© Copyright of Libre Solutions (Trading Name of Lord Residential Limited)  
The drawing has been created on behalf of the client and is issued on condition that it is not used by, reproduced or distributed to any unauthorised persons, in whole or in part, without the prior consent in writing of the copyright owner (Libre Solutions).  
With exception of planning application purposes, users shall not scale from drawings. All Dimensions supplied are in mm unless otherwise specified. All dimensions are to be checked on site prior to works commencing.  
All works commenced prior to planning consent and building regulations approval is at contractors/clients own risk.



Site Boundary



All Drawings and measurements are following site surveys.

P1	18/12/25	JS	Amended following internal review.	PB
Rev	Date	By	Description	Chk'd

PLANNING APPLICATION

Libre.  
SOLUTIONS  
PLANNING CONSULTANTS | BUILDING REGULATIONS



Applicant: BT Telecommunications PLC

Site: 53-55 High Street,  
Ruislip,  
HA4 7BD

Project: HIL-10

Drawing: Side Elevations

scale: 1:100@A3  
date: 17/11/25

drawn by: L.R  
checked: J.S

drawing no: HIL10/LIB/XX/XX/DR/LD/2301/D5

revision: P1

A3