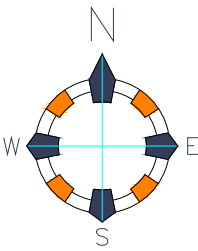


EXISTING BLOCK PLAN  
SCALE 1:500



© Copyright of Libre Solutions (Trading Name of Lord Residential Limited)

The drawing has been created on behalf of the client and is issued on condition that it is not used by, reproduced or distributed to any unauthorised persons, in whole or in part, without the prior consent in writing of the copyright owner (Libre Solutions).

With exception of planning application purposes, users shall not scale from drawings. All Dimensions supplied are in mm unless otherwise specified. All dimensions are to be checked on site prior to works commencing.

All works commenced prior to planning consent and building regulations approval is at contractors/clients own risk.



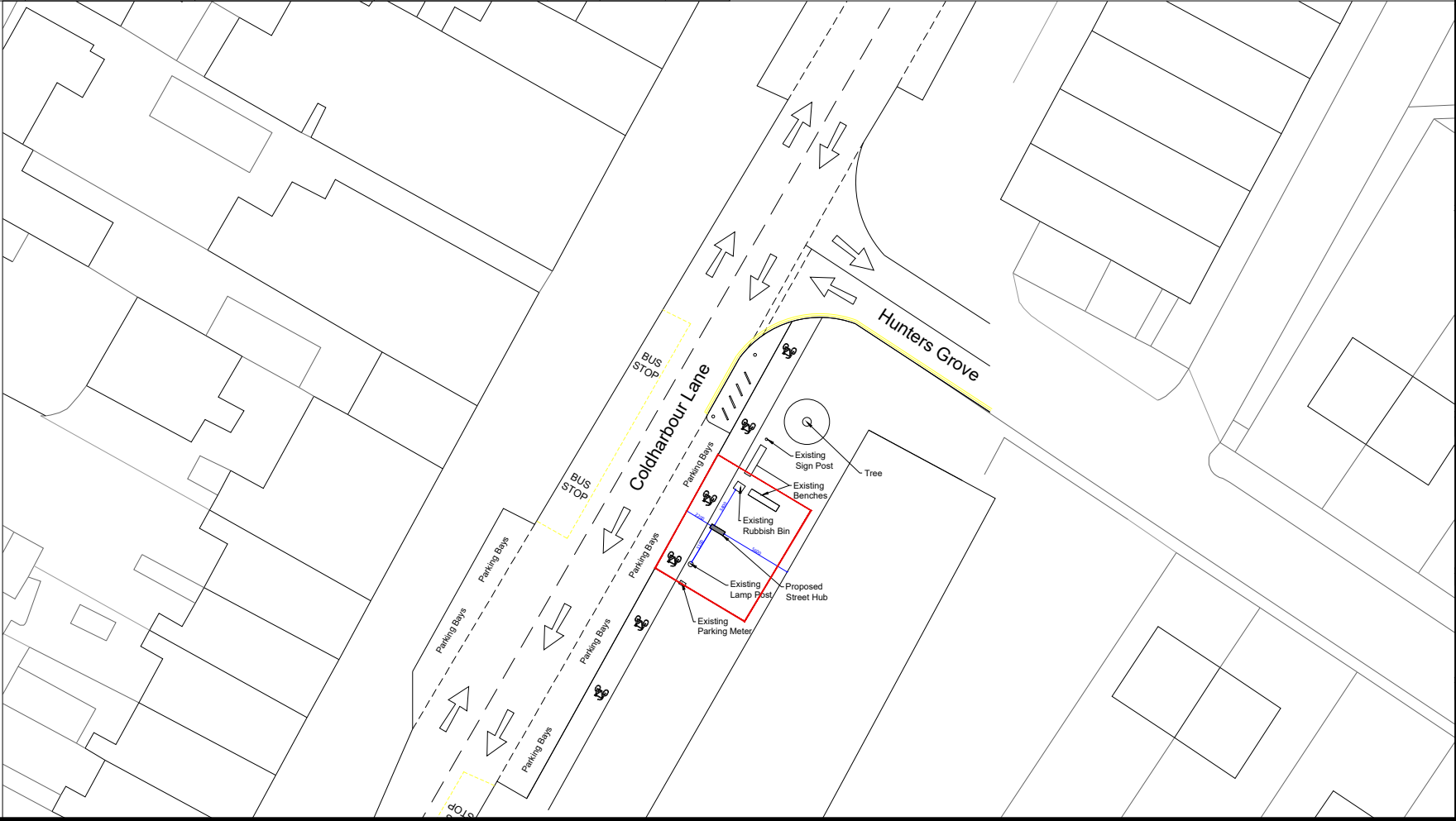
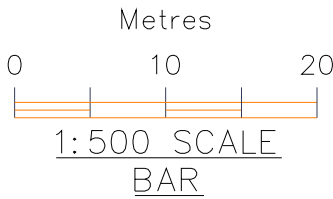
Site  
Boundary



All maps are created using CAD Mapper, which utilises data sourced from OpenStreetMap, an open-data platform licensed under the Open Data Commons Open Database License (ODbL) by the OpenStreetMap Foundation (OSMF).  
[www.openstreetmap.org/copyright](http://www.openstreetmap.org/copyright)

P1	18/12/25	JS	Amended following internal review.	PB
Rev	Date	By	Description	Chk'd

PLANNING APPLICATION



PROPOSED BLOCK PLAN  
SCALE 1:500

**Libre.**  
SOLUTIONS  
PLANNING CONSULTANTS | BUILDING REGULATIONS



Applicant: BT Telecommunications PLC

Site: 72 Coldharbour Lane,  
Hayes,  
UB3 3ES

Project: HIL-02

Drawing: Block Plans

scale: 1:500@A3  
date: 17/11/25

drawn by: L.R  
checked: J.S

drawing no: HIL2/LIB/XX/XX/DR/LD/2100/D5

revision: P1

A3