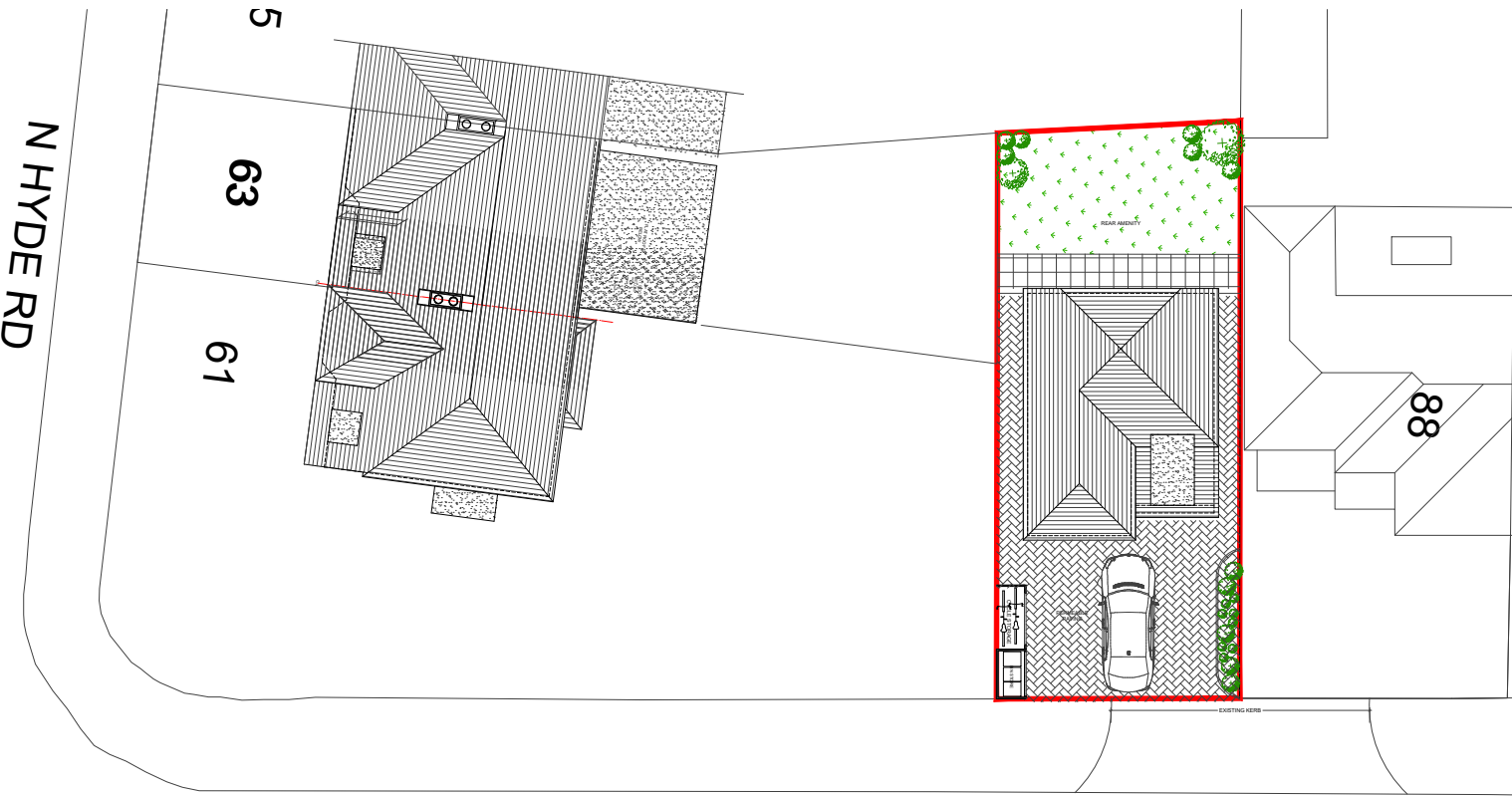


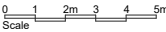
HYDE WAY



HYDE WAY

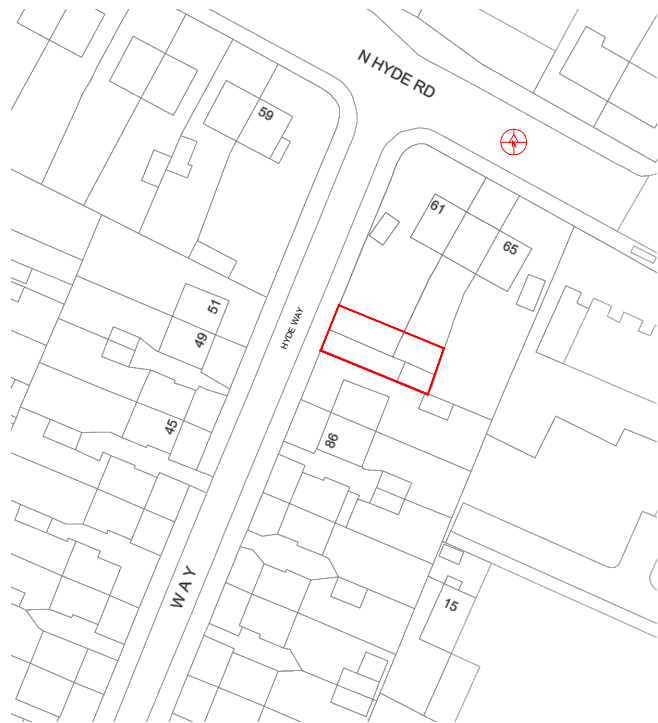
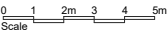
01 - EXISTING BLOCK PLAN

SCALE 1:250



02 - PROPOSED BLOCK PLAN

SCALE 1:250



03 - OS MAP

SCALE 1:1250

- NOTES
- Dimensions are not to be scaled from this drawing by contractors. The contractor is requested to check all dimensions before the work started.
 - Report any discrepancies to the client or architect before undertaking the work described in the drawings.
 - Dimensions are approximate site dimensions and are to be verified by the contractor on site before any fabrication/site works i.e foundations etc occur
 - Contractor is responsible for all temporary propping to existing structure

| REVISIONS | | | |
|-----------|-------------|------|----|
| NO. | DESCRIPTION | DATE | BY |
| | | | |
| | | | |
| | | | |

**FULL PLANNING
APPLICATION**

DE ARCHITECTURAL CONSULT.LTD
M: 07824773079, 07869580774
E: design.endeavour@gmail.com

Project
LAND TO THE REAR OF 61 & 63 NORTH HYDE ROAD
LONDON, UB3 4PB

Title
OS MAP & BLOCK PLANS

| Scale | Drawn | Approved | Date |
|-------------|---------------|----------|--------|
| As shown@A3 | TA | | AUG-25 |
| Job No. | Drawing No. | Rev. | |
| DAC-390/25 | PF-61&63NH-01 | A | |