

**General**

- Specified Site
- Specified Buffer(s)
- Bearing Reference Point

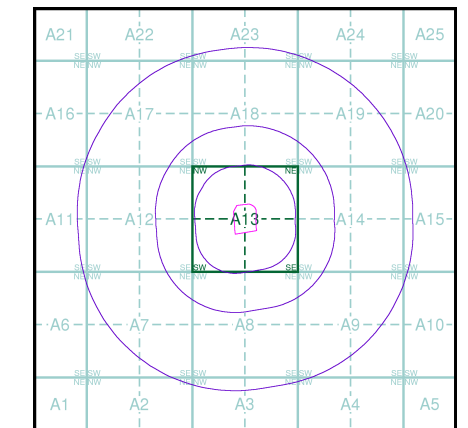
**OS Water Network Data**

- Canal
- Reservoir
- Foreshore
- Marsh
- Tidal River
- Inland River
- Drain
- Other
- Lake
- Transfer
- Lock Or Flight Of Locks
- Sea

**Contours (height in meters)**

- Standard Contour 105
- Master Contour 100
- Spot Height 167.3
- MLW Mean Low Water
- MHW Mean High Water

**OS Water Network Map - Slice A**

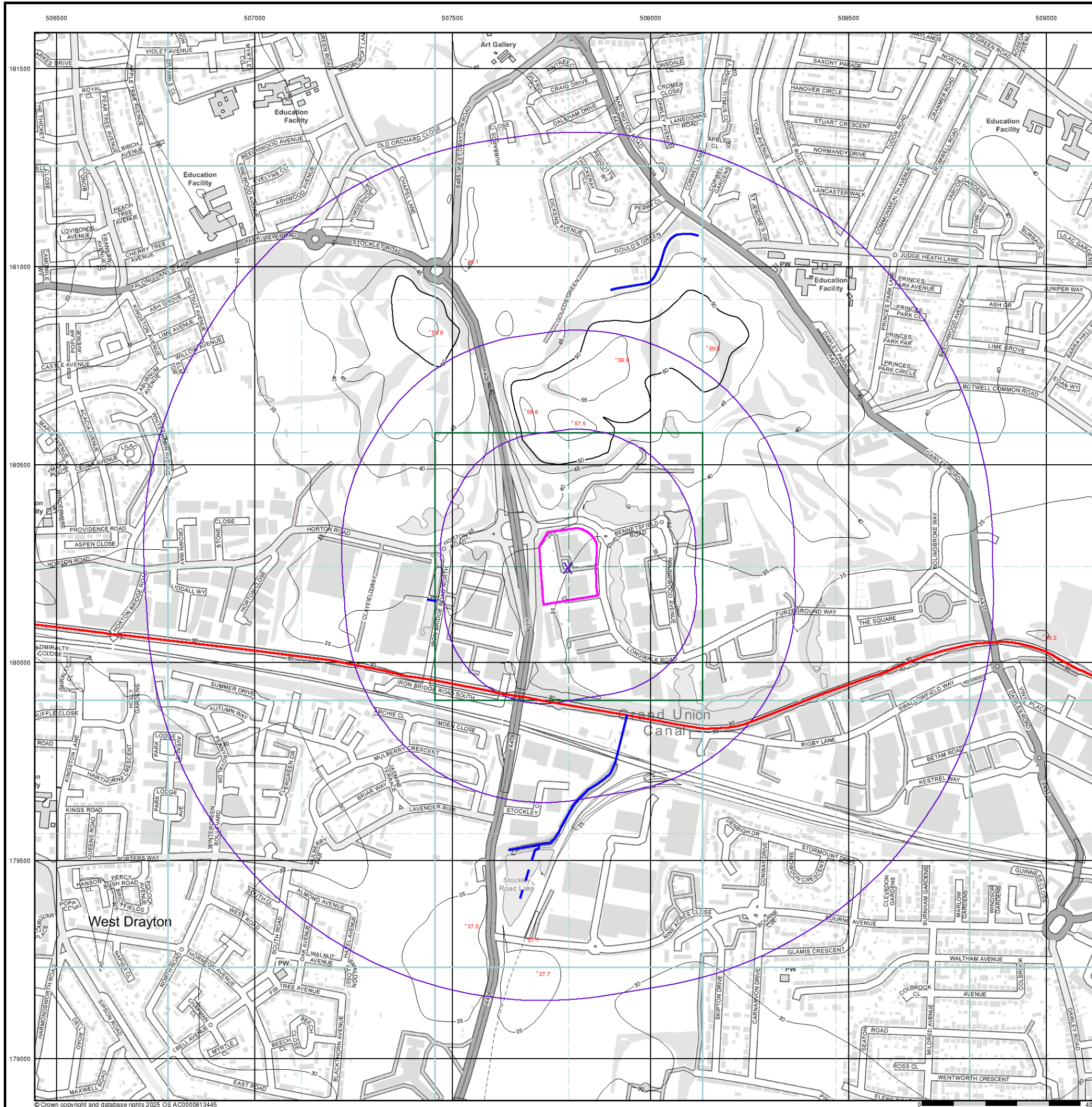


**Order Details**

Order Number: 379502316\_1\_1  
 Customer Ref: Uxbridge  
 National Grid Reference: 507790, 180240  
 Slice: A  
 Site Area (Ha): 2.42  
 Search Buffer (m): 1000




**Site Details**

1&2, Longwalk Road, Stockley Park, UXBRIDGE, UB11 1BA




© Crown copyright and database rights 2025 OS AC0000813445

**General**

-  Specified Site
-  Specified Buffer(s)
-  Bearing Reference Point

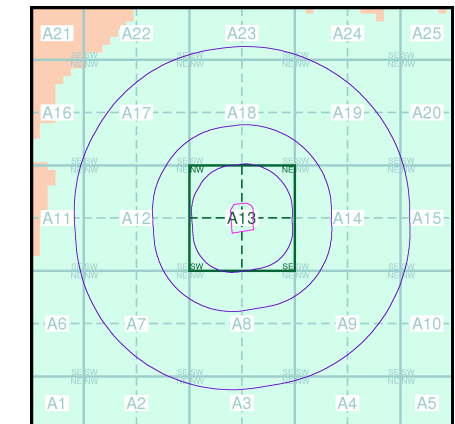
**Risk of Flooding from Surface Water**

-  High - 30 Year Return
-  Medium - 100 Year Return
-  Low - 1000 Year Return

**Suitability**

- See the suitability map below
-  National to county
  -  County to town
  -  Town to street
  -  Street to parcels of land
  -  Property

**EANRW Suitability Map - Slice A**

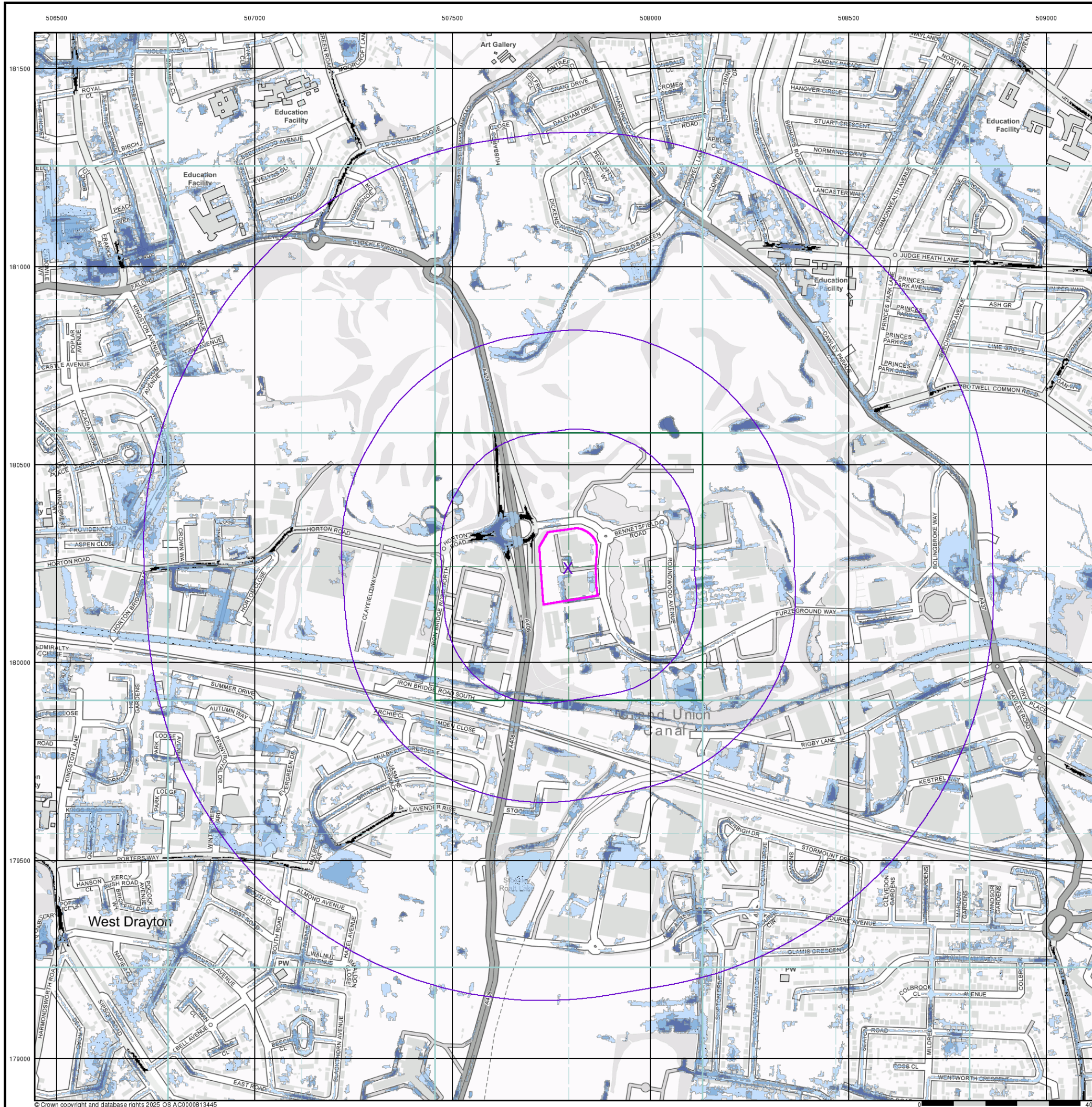


**Order Details**

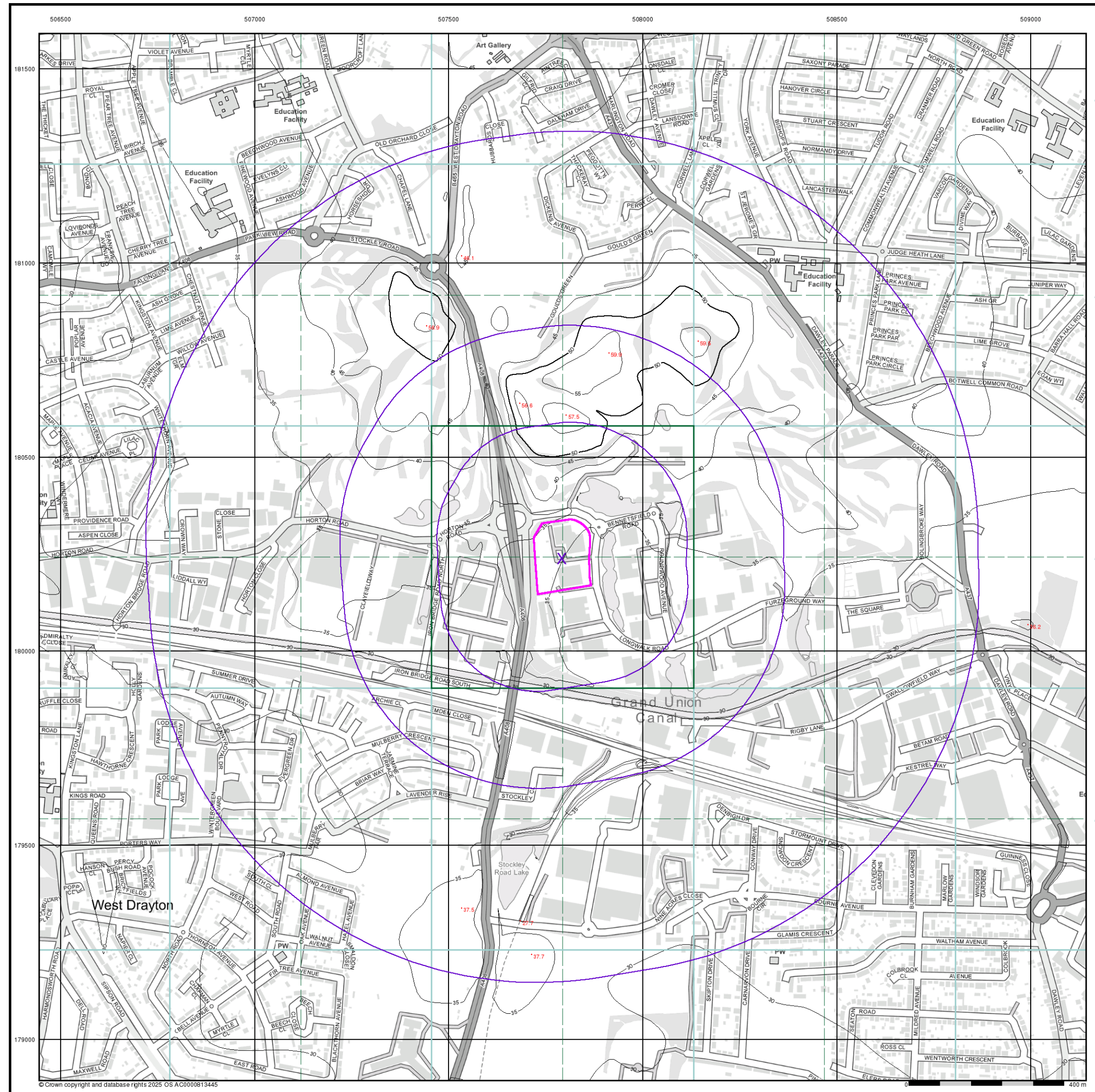
Order Number: 379502316\_1\_1  
 Customer Ref: Uxbridge  
 National Grid Reference: 507790, 180240  
 Slice: A  
 Site Area (Ha): 2.42  
 Search Buffer (m): 1000

**Site Details**

1&2, Longwalk Road, Stockley Park, UXBRIDGE, UB11 1BA



© Crown copyright and database rights 2025 OS AC0000813445



# evolve

GEO-ENVIRONMENTAL  
WFD Surface Waters Map

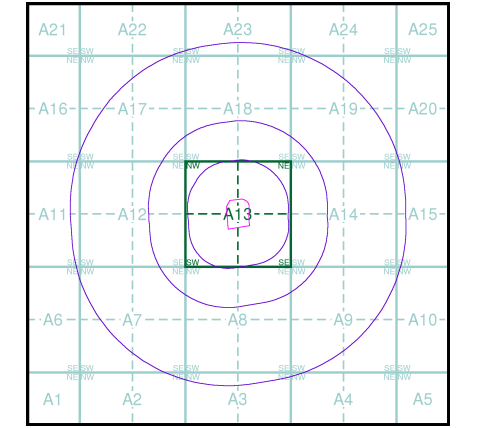
- General**
- Specified Site
  - Specified Buffer(s)
  - Bearing Reference Point
  - Slice
  - Map ID

**Water Framework Directive - Surface Water Quality**

- High
- Good
- Moderate
- Poor
- Bad

- Contours (height in meters)**
- Standard Contour
  - Master Contour
  - Spot Height
  - MLW - Mean Low Water
  - MHW - Mean High Water

**WFD Surface Waters Map - Slice A**



**Order Details**

Order Number: 379502316\_1\_1  
 Customer Ref: Uxbridge  
 National Grid Reference: 507790, 180240  
 Slice: A  
 Site Area (Ha): 2.42  
 Search Buffer (m): 1000

**Site Details**

1&2, Longwalk Road, Stockley Park, UXBRIDGE, UB11 1BA

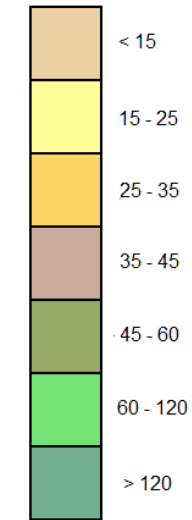
**General**

- ◻ Specified Site
- Specified Buffer(s)
- X Bearing Reference Point

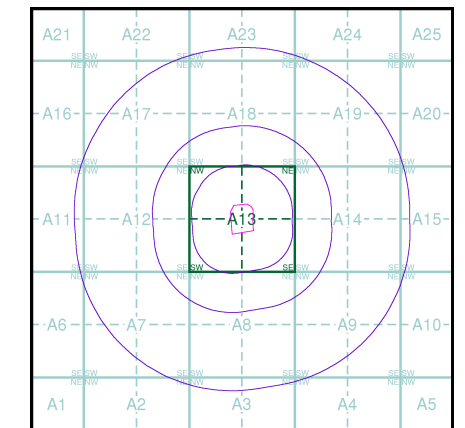
**Urban Soil Chemistry Arsenic**

- BGS Urban Soil Chemistry Measured Concentration Values (mg/kg)

Arsenic Concentrations mg/kg



**Urban Soil Chemistry Arsenic - Slice A**

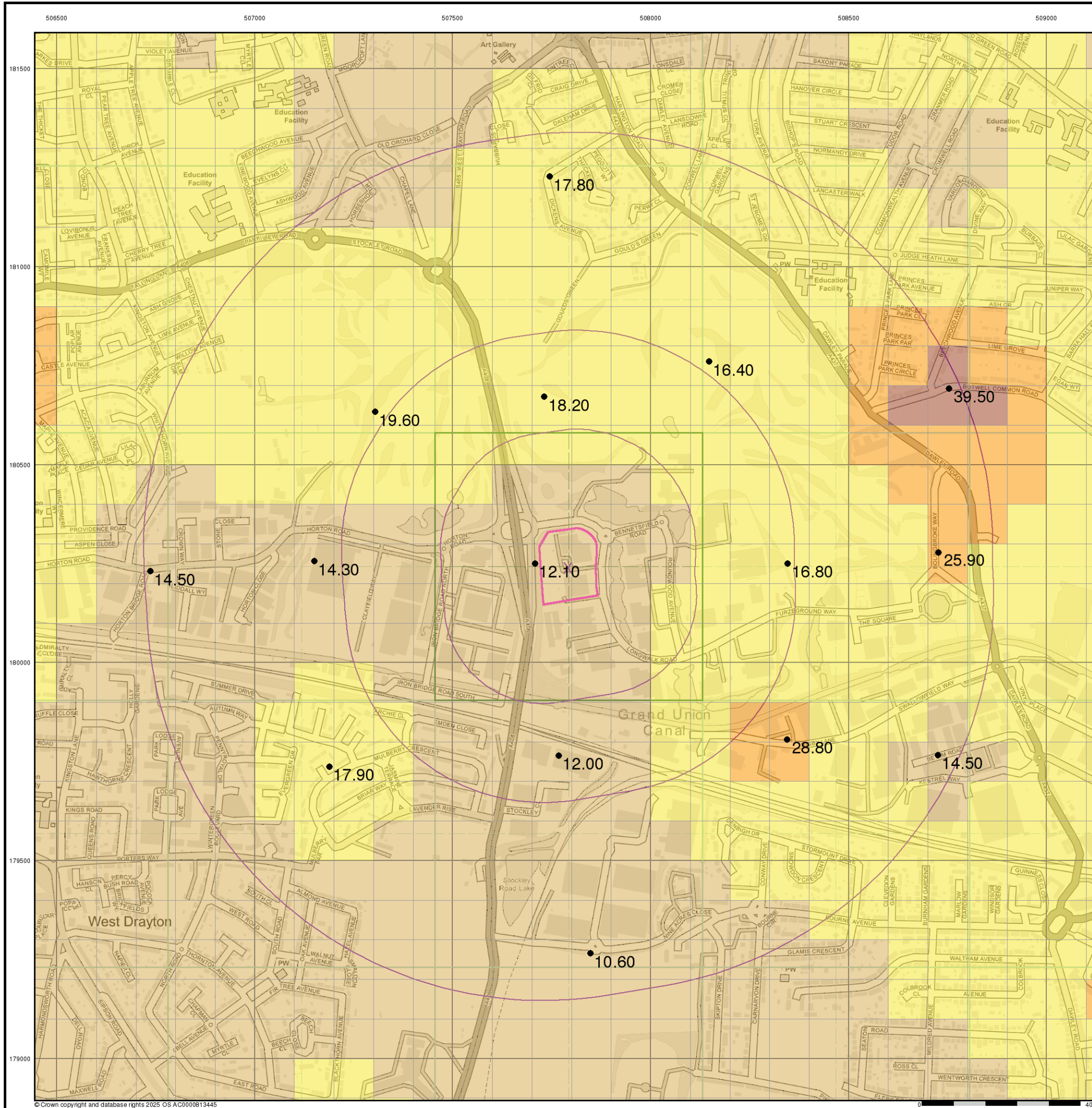


**Order Details**

Order Details: 379502316\_1\_1  
 Customer Ref: Uxbridge  
 National Grid Reference: 507790, 180240  
 Slice: A  
 Site Area (Ha): 2.42  
 Search Buffer (m): 1000

**Site Details**

1&2, Longwalk Road, Stockley Park, UXBRIDGE, UB11 1BA



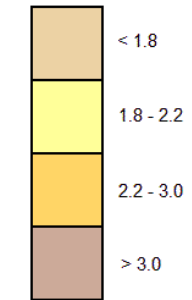
## General

- Specified Site
- Specified Buffer(s)
- Bearing Reference Point

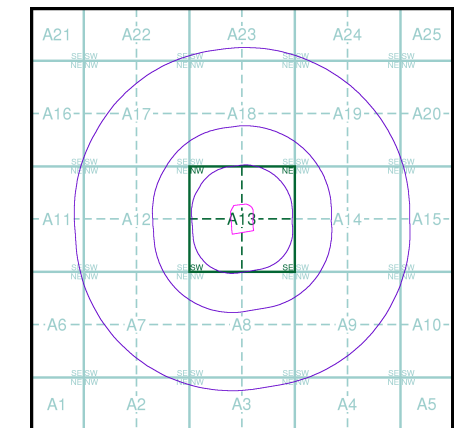
## Urban Soil Chemistry Cadmium

● BGS Urban Soil Chemistry Measured Concentration Values (mg/kg)

Cadmium Concentrations mg/kg



## Urban Soil Chemistry Cadmium - Slice A



## Order Details

Order Details: 379502316\_1\_1  
 Customer Ref: Uxbridge  
 National Grid Reference: 507790, 180240  
 Slice: A  
 Site Area (Ha): 2.42  
 Search Buffer (m): 1000

## Site Details

1&2, Longwalk Road, Stockley Park, UXBRIDGE, UB11 1BA

