

507600

507800

508000



G E O - E N V I R O N M E N T A L

### Historical Aerial Photography

Published 1999

This aerial photography was produced by Getmapping, these vertical aerial photographs provide a seamless, full colour survey of the whole of Great Britain



180400

180400

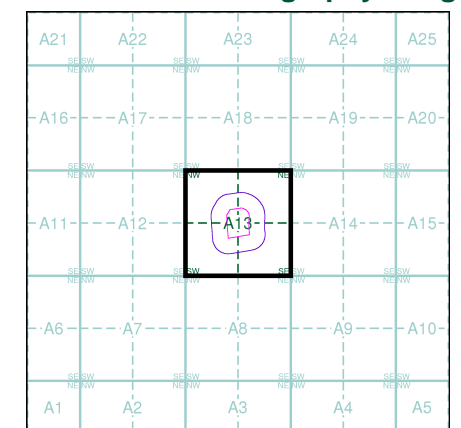
180200

180200

180000

180000

### Historical Aerial Photography - Segment A13



### Order Details

Order Number: 379502316\_1\_1  
 Customer Ref: Uxbridge  
 National Grid Reference: 507790, 180240  
 Slice: A  
 Site Area (Ha): 2.42  
 Search Buffer (m): 100

### Site Details

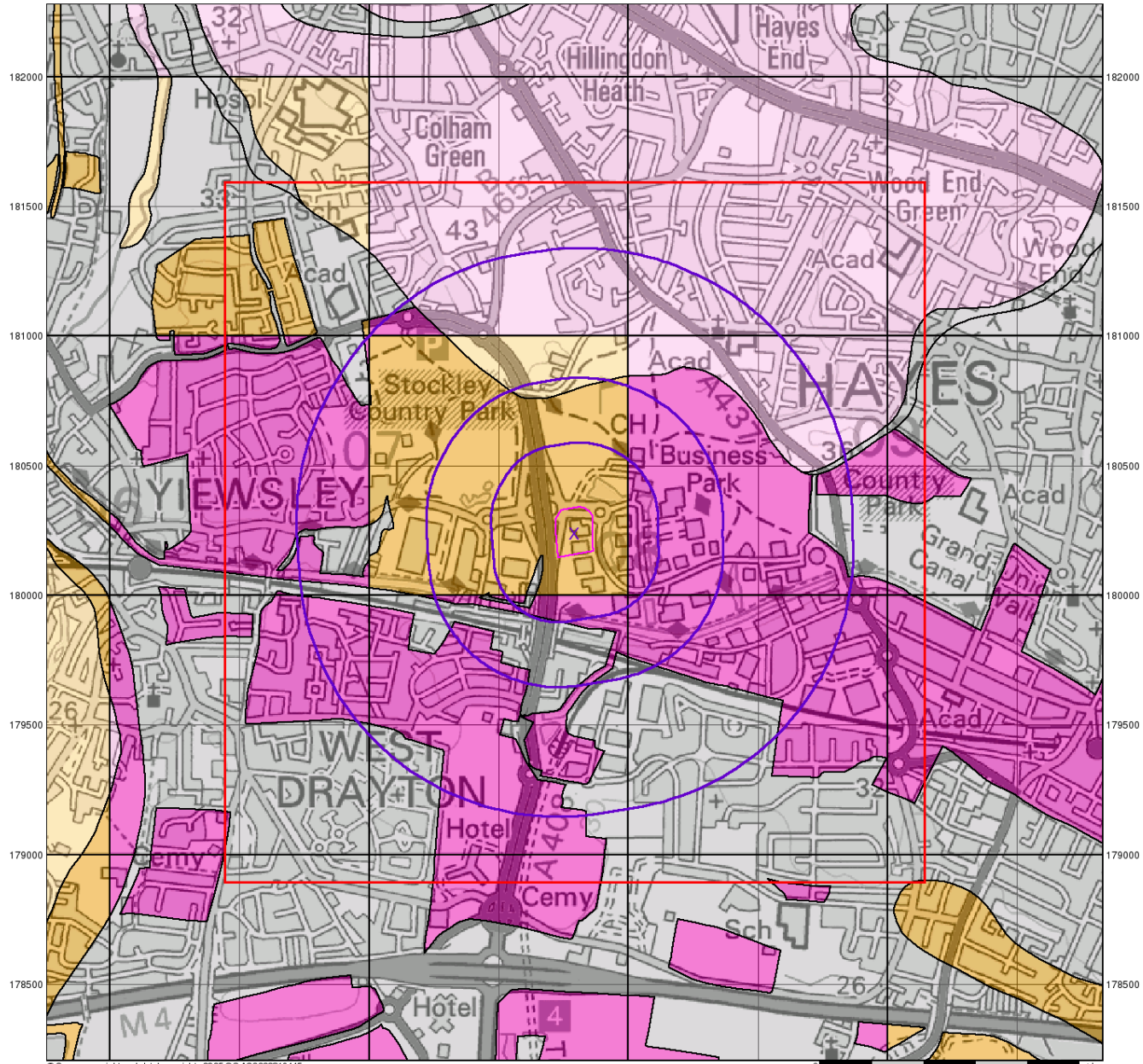
1&2, Longwalk Road, Stockley Park, UXBRIDGE, UB11 1BA



Tel: 0844 844 9952  
 Fax: 0844 844 9951  
 Web: www.envirocheck.co.uk

## Appendix III - Regulatory Database Information

506000 506500 507000 507500 508000 508500 509000 509500



© Crown copyright and database rights 2025 OS AC0000613445

0 1 km



## Groundwater Vulnerability

### General

- ◇ Specified Site
- Specified Buffer(s)
- X Bearing Reference Point
- Slice
- B Map ID

### Agency and Hydrological

#### Bedrock Aquifers

- High Vulnerability, Principal Aquifer
- High Vulnerability, Secondary Aquifer
- Medium Vulnerability, Principal Aquifer
- Medium Vulnerability, Secondary Aquifer
- Low Vulnerability, Principal Aquifer
- Low Vulnerability, Secondary Aquifer

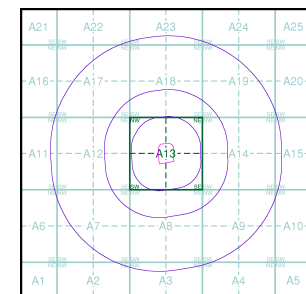
#### Superficial Aquifers

- High Vulnerability, Principal Aquifer
- High Vulnerability, Secondary Aquifer
- Medium Vulnerability, Principal Aquifer
- Medium Vulnerability, Secondary Aquifer
- Low Vulnerability, Principal Aquifer
- Low Vulnerability, Secondary Aquifer

Unproductive Aquifer

Soluble Rock

### Site Sensitivity Context Map - Slice A



### Order Details

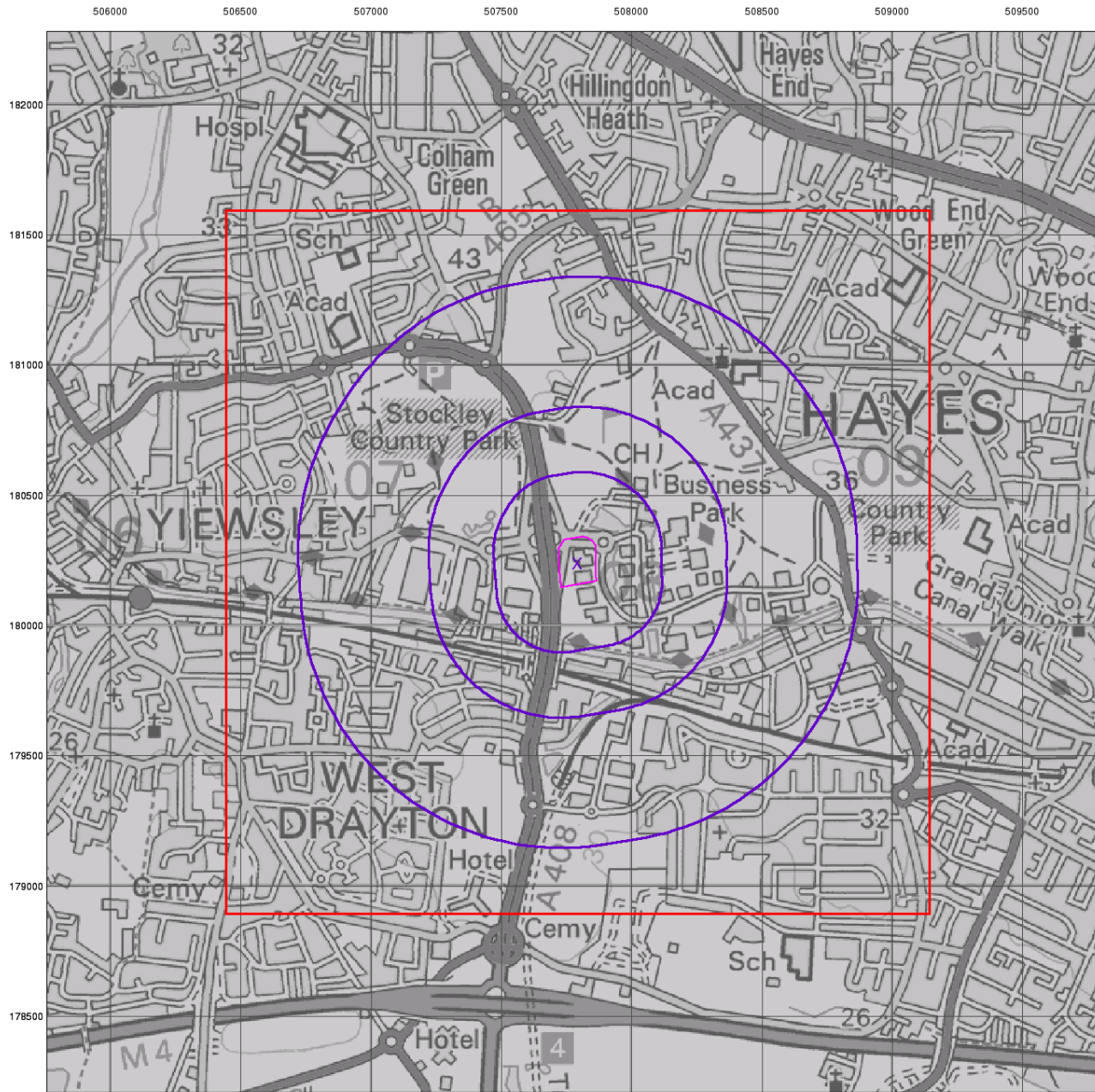
Order Number: 379502316\_1\_1  
 Customer Ref: Uxbridge  
 National Grid Reference: 507790, 180240  
 Slice: A  
 Site Area (Ha): 2.42  
 Search Buffer (m): 1000

### Site Details

1&2, Longwalk Road, Stockley Park, UXBRIDGE, UB11 1BA



Tel: 0844 844 9952  
 Fax: 0844 844 9951  
 Web: www.envirocheck.co.uk



© Crown copyright and database rights 2025 OS AC0000613445

0 1 km

## Bedrock Aquifer Designation

### General

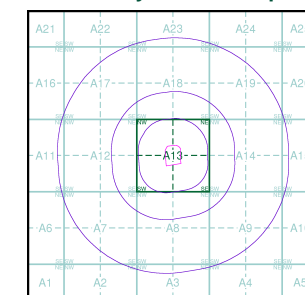
- ▭ Specified Site
- Specified Buffer(s)
- X Bearing Reference Point
- ▭ Slice
- B Map ID

### Agency and Hydrological

#### Geological Classes

- Principal Aquifer
- Secondary A Aquifer
- Secondary B Aquifer
- Secondary Undifferentiated
- Unproductive Strata
- Unknown
- Unknown (Lakes and Landslip)

### Site Sensitivity Context Map - Slice A

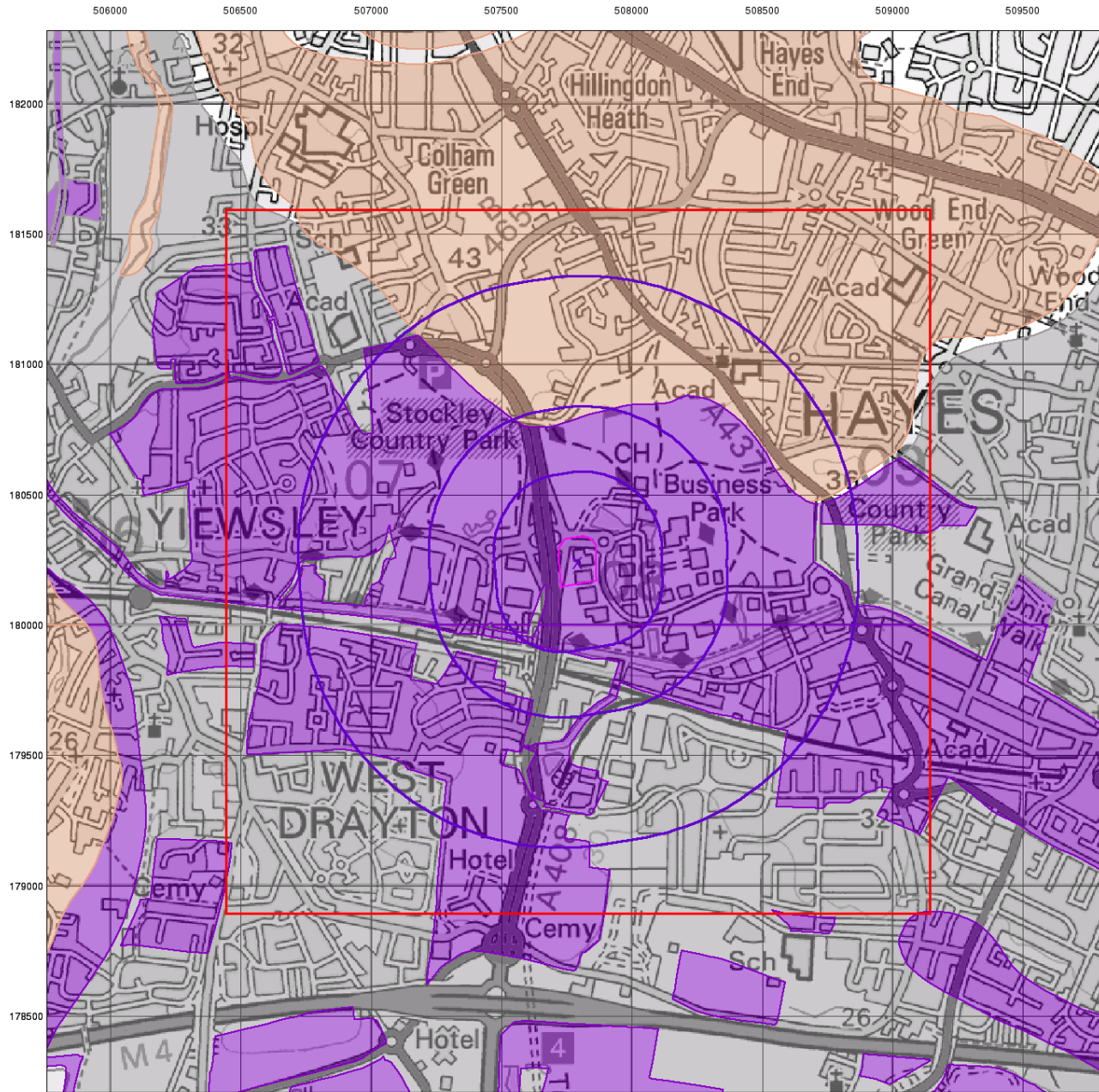


### Order Details

Order Number: 379502316\_1\_1  
 Customer Ref: Uxbridge  
 National Grid Reference: 507790, 180240  
 Slice: A  
 Site Area (Ha): 2.42  
 Search Buffer (m): 1000

### Site Details

1&2, Longwalk Road, Stockley Park, UXBRIDGE, UB11 1BA



© Crown copyright and database rights 2025 OS AC0000613445

0 1 km



## Superficial Aquifer Designation

### General

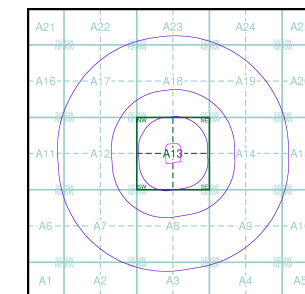
- ◇ Specified Site
- Specified Buffer(s)
- X Bearing Reference Point
- Slice
- Map ID

### Agency and Hydrological

#### Geological Classes

- Principal Aquifer
- Secondary A Aquifer
- Secondary B Aquifer
- Secondary Undifferentiated
- Unproductive Strata
- Unknown
- Unknown (Lakes and Landslip)

### Site Sensitivity Context Map - Slice A



### Order Details

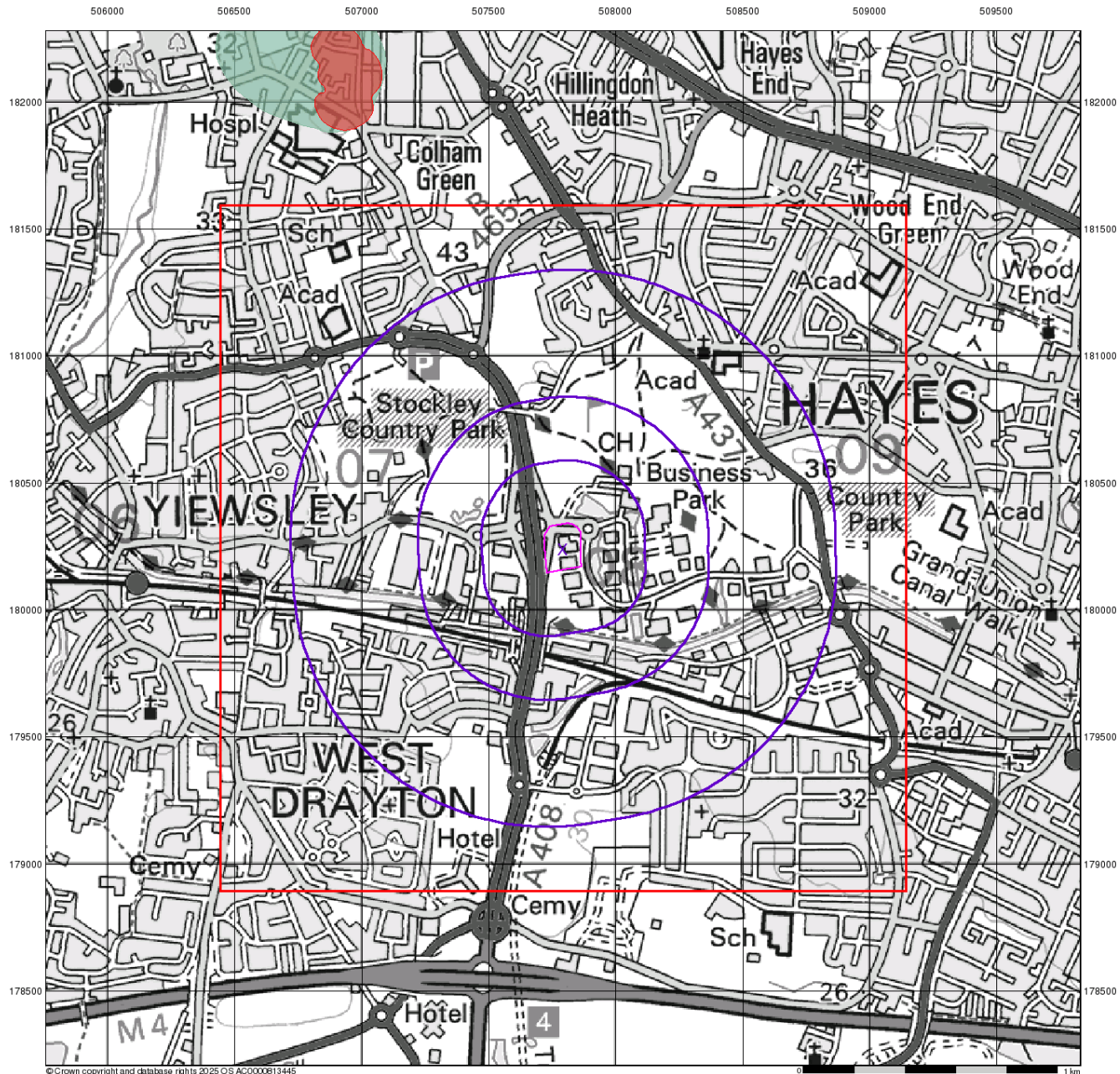
Order Number: 379502316\_1\_1  
 Customer Ref: Uxbridge  
 National Grid Reference: 507790, 180240  
 Slice: A  
 Site Area (Ha): 2.42  
 Search Buffer (m): 1000

### Site Details

1&2, Longwalk Road, Stockley Park, UXBRIDGE, UB11 1BA



Tel: 0844 844 9952  
 Fax: 0844 844 9951  
 Web: www.envirocheck.co.uk



© Crown copyright and database rights 2025 OS AC0000613445



## Source Protection Zones

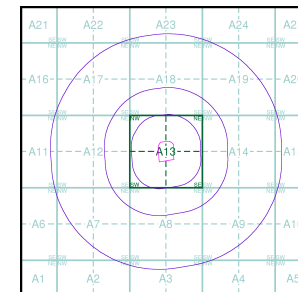
### General

- ◆ Specified Site
- Specified Buffer(s)
- ✕ Bearing Reference Point
- Slice
- B Map ID

### Agency and Hydrological

- Inner zone (Zone 1)
- Inner zone - subsurface activity only (Zone 1c)
- Outer zone (Zone 2)
- Outer zone - subsurface activity only (Zone 2c)
- Total catchment (Zone 3)
- Total catchment - subsurface activity only (Zone 3c)
- Special interest (Zone 4)

### Site Sensitivity Context Map - Slice A



### Order Details

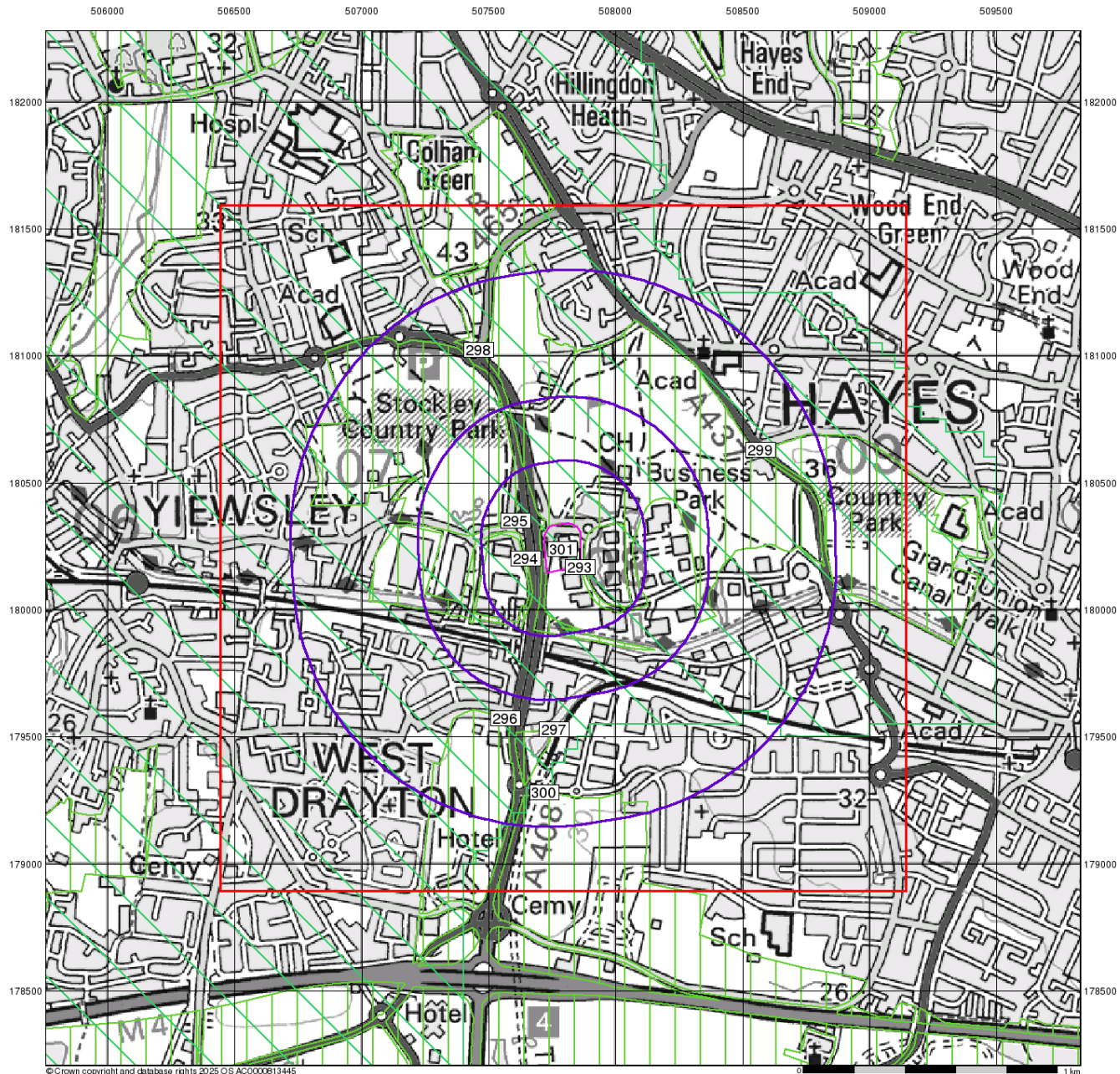
Order Number: 379502316\_1\_1  
 Customer Ref: Uxbridge  
 National Grid Reference: 507790, 180240  
 Slice: A  
 Site Area (Ha): 2.42  
 Search Buffer (m): 1000

### Site Details

1&2, Longwalk Road, Stockley Park, UXBRIDGE, UB11 1BA



Tel: 0844 844 9952  
 Fax: 0844 844 9951  
 Web: www.envirocheck.co.uk



© Crown copyright and database rights 2025 OS AC0000613445

**Sensitive Land Uses**

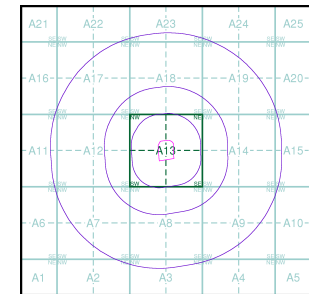
**General**

- Specified Site
- Specified Buffer(s)
- Bearing Reference Point
- Slice
- Map ID

**Sensitive Land Uses**

- Ancient Woodland
- Area of Adopted Green Belt
- Area of Unadopted Green Belt
- Area of Outstanding Natural Beauty
- Environmentally Sensitive Area
- Forest Park
- Local Nature Reserve
- Marine Nature Reserve
- National Nature Reserve
- National Park
- Nitrate Sensitive Area
- Nitrate Vulnerable Zone
- Ramsar Site
- Site of Special Scientific Interest
- Special Area of Conservation
- Special Protection Area
- World Heritage Sites

**Site Sensitivity Context Map - Slice A**

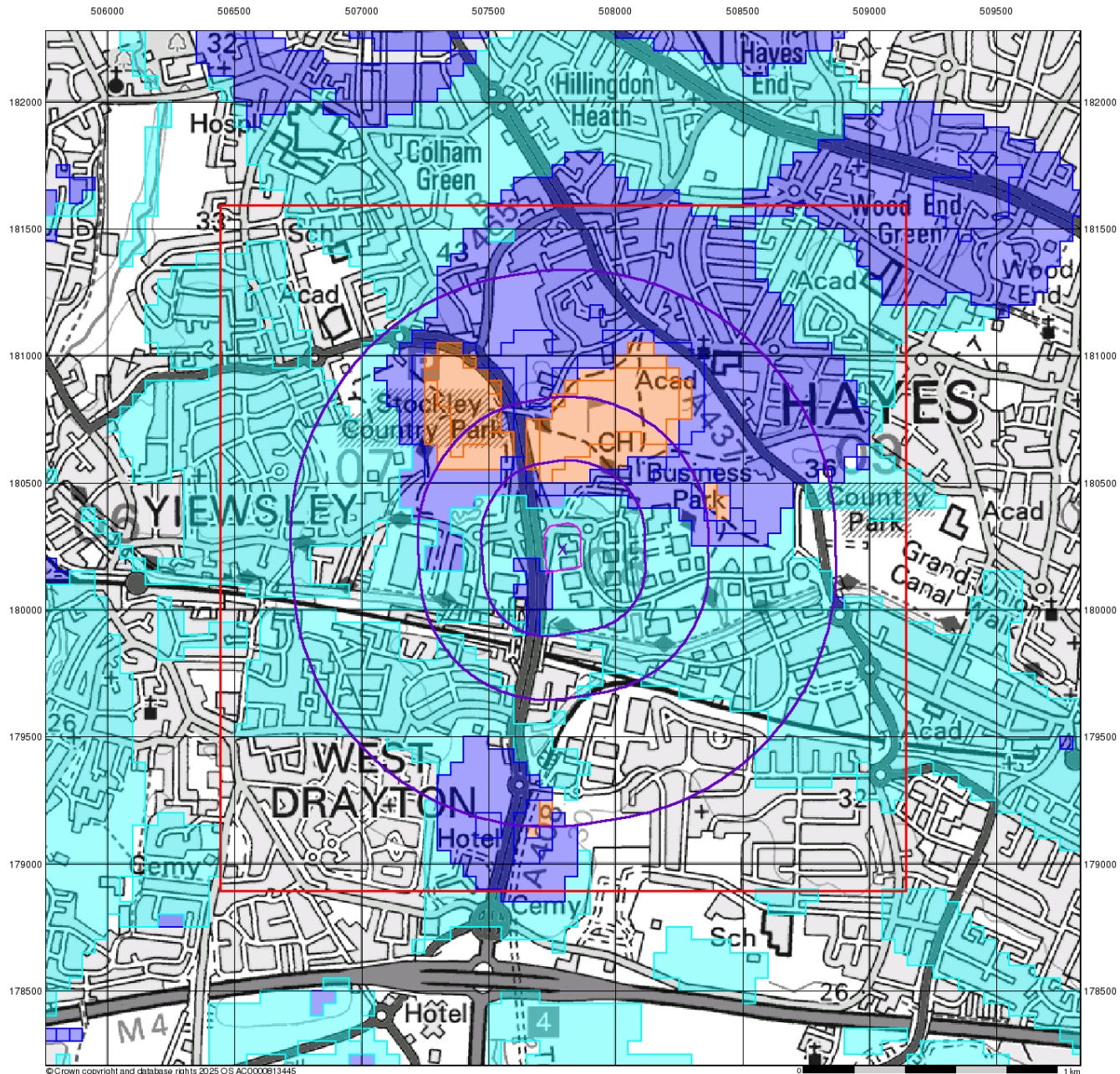


**Order Details**

Order Number: 379502316\_1\_1  
 Customer Ref: Uxbridge  
 National Grid Reference: 507790, 180240  
 Slice: A  
 Site Area (Ha): 2.42  
 Search Buffer (m): 1000

**Site Details**

1&2, Longwalk Road, Stockley Park, UXBRIDGE, UB11 1BA



© Crown copyright and database rights 2025 OS AC0000611445

**BGS Flood GFS Data**

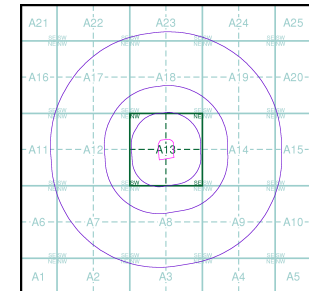
**General**

- Specified Site
- Specified Buffer(s)
- Bearing Reference Point
- Slice

**Agency and Hydrological (Flood)**

- Limited Potential for Groundwater Flooding to Occur
- Potential for Groundwater Flooding of Property Situated Below Ground Level
- Potential for Groundwater Flooding to Occur at Surface

**Site Sensitivity Context Map - Slice A**



**Order Details**

Order Number: 379502316\_1\_1  
 Customer Ref: Uxbridge  
 National Grid Reference: 507790, 180240  
 Slice: A  
 Site Area (Ha): 2.42  
 Search Buffer (m): 1000

**Site Details**

1&2, Longwalk Road, Stockley Park, UXBRIDGE, UB11 1BA

## Envirocheck<sup>®</sup> Report:

### Datasheet

#### Order Details:

**Order Number:**

379502316\_1\_1

**Customer Reference:**

Uxbridge

**National Grid Reference:**

507790, 180240

**Slice:**

A

**Site Area (Ha):**

2.42

**Search Buffer (m):**

1000

#### Site Details:

1&2

Longwalk Road

Stockley Park

UXBRIDGE

UB11 1BA

#### Client Details:

Mr P Huteson

Evolve Geo-Environmental Limited

15 Newland

Lincoln

Lincolnshire

LN1 1XG

| Report Section        | Page Number |
|-----------------------|-------------|
| Summary               | -           |
| Agency & Hydrological | 1           |
| Waste                 | 24          |
| Hazardous Substances  | -           |
| Geological            | 36          |
| Industrial Land Use   | 47          |
| Sensitive Land Use    | 85          |
| Data Currency         | 86          |
| Data Suppliers        | 93          |
| Useful Contacts       | 94          |

#### Introduction

The Environment Act 1995 has made site sensitivity a key issue, as the legislation pays as much attention to the pathways by which contamination could spread, and to the vulnerable targets of contamination, as it does the potential sources of contamination. For this reason, Landmark's Site Sensitivity maps and Datasheet(s) place great emphasis on statutory data provided by the Environment Agency/Natural Resources Wales and the Scottish Environment Protection Agency; it also incorporates data from Natural England (and the Scottish and Welsh equivalents) and Local Authorities; and highlights hydrogeological features required by environmental and geotechnical consultants. It does not include any information concerning past uses of land. The datasheet is produced by querying the Landmark database to a distance defined by the client from a site boundary provided by the client. In this datasheet the National Grid References (NGRs) are rounded to the nearest 10m in accordance with Landmark's agreements with a number of Data Suppliers.

#### Copyright Notice

© Landmark Information Group Limited 2025. The Copyright on the information and data and its format as contained in this Envirocheck® Report ("Report") is the property of Landmark Information Group Limited ("Landmark") and several other Data Providers, including (but not limited to) Ordnance Survey, British Geological Survey, the Environment Agency/Natural Resources Wales and Natural England, and must not be reproduced in whole or in part by photocopying or any other method. The Report is supplied under Landmark's Terms and Conditions accepted by the Customer. A copy of Landmark's Terms and Conditions can be found with the Index Map for this report. Additional copies of the Report may be obtained from Landmark, subject to Landmark's charges in force from time to time. The Copyright, design rights and any other intellectual rights shall remain the exclusive property of Landmark and /or other Data providers, whose Copyright material has been included in this Report. © Environment Agency & United Kingdom Research and Innovation 2025. © Natural Resources Wales & United Kingdom Research and Innovation 2025.

#### Natural England Copyright Notice

Site of Special Scientific Interest, National Nature Reserve, Ramsar, Special Protection Area, Special Conservation Area, Marine Nature Reserve data (derived from Ordnance Survey 1:10000 raster) is provided by, and used with the permission of, Natural England who retain the copyright and Intellectual Property Rights for the data.

#### Scottish Natural Heritage Copyright

Contains SNH information licensed under the Open Government Licence v3.0.

#### Ove Arup Copyright Notice

The Mining Instability data was obtained on licence from Ove Arup & Partners Limited (for further information, contact mining.review@arup.com). No reproduction or further use of such Data is to be made without the prior written consent of Ove Arup & Partners Limited. The supplied Mining Instability data is derived from publicly available records and other third party sources and neither Ove Arup & Partners nor Landmark warrant the accuracy or completeness of such information or data.

#### Stantec Copyright Notice

The cavity data presented has been extracted from the PBA (now Stantec UK Ltd) enhanced version of the original DEFRA national cavity databases. Stantec UK Ltd retain the copyright & intellectual property rights in the data. Whilst all reasonable efforts are made to check that the information contained in the cavity databases is accurate we do not warrant that the data is complete or error free. The information is based upon our own researches and those collated from a number of external sources and is continually being augmented and updated by Stantec UK Ltd. In no event shall Stantec UK Ltd or Landmark be liable for any loss or damage including, without limitation, indirect or consequential loss or damage arising from the use of this data.

#### Radon Potential dataset Copyright Notice

Information supplied from a joint dataset compiled by The British Geological Survey and Public Health England. The probability result is only valid for properties above ground. All basement and cellar areas are considered to be at additional risk from high radon levels. If an underground room such as a cellar or basement makes up part of the living or working accommodation, the property should be tested regardless of Radon Affected Area status.

#### Natural Resources Wales Copyright Notice

Contains Natural Resources Wales information © Natural Resources Wales and Database Right. All rights Reserved. Contains Ordnance Survey Data. Ordnance Survey Licence number 100019741. Crown Copyright and Database Right. Contains Natural Resources Wales information © Natural Resources Wales and Database Right. All rights Reserved. Some features of this information are based on digital spatial data licensed from the Centre for Ecology & Hydrology © NERC (CEH). Defra, Met Office and DARD Rivers Agency © Crown copyright. © Cranfield University. © James Hutton Institute. Contains OS data © Crown copyright and database right 2025. Land & Property Services © Crown copyright and database right.



| Data Type   | Page Number | On Site | 0 to 250m | 251 to 500m | 501 to 1000m (*up to 2000m) |
|---|-------------|---------|-----------|-------------|-----------------------------|
| <b>Agency &amp; Hydrological</b>                              |             |         |           |             |                             |
| BGS Groundwater Flooding Susceptibility                       | pg 1        | Yes     | Yes       | Yes         | n/a                         |
| Contaminated Land Register Entries and Notices                |             |         |           |             |                             |
| Discharge Consents  | pg 2        |         |           | 7           | 5                           |
| Prosecutions  |             |         |           |             |                             |
| Enforcement and Prohibition Notices                           |             |         |           |             |                             |
| Integrated Pollution Controls                                 |             |         |           |             |                             |
| Integrated Pollution Prevention And Control                   | pg 5        |         |           | 1           | 6                           |
| Local Authority Integrated Pollution Prevention And Control   |             |         |           |             |                             |
| Local Authority Pollution Prevention and Controls             | pg 6        |         |           | 2           | 5                           |
| Local Authority Pollution Prevention and Control Enforcements |             |         |           |             |                             |
| Nearest Surface Water Feature                                 | pg 7        |         | Yes       |             |                             |
| Pollution Incidents to Controlled Waters                      | pg 7        |         | 3         | 7           | 7                           |
| Historical Prosecutions                                       |             |         |           |             |                             |
| Registered Radioactive Substances                             |             |         |           |             |                             |
| Substantiated Pollution Incident Register                     |             |         |           |             |                             |
| Water Abstractions  | pg 10       |         | 6         | 22          | (*15)                       |
| Water Industry Act Referrals                                  | pg 21       |         |           |             | 1                           |
| Groundwater Vulnerability Map                                 | pg 21       | Yes     | n/a       | n/a         | n/a                         |
| Groundwater Vulnerability - Soluble Rock Risk                 |             |         | n/a       | n/a         | n/a                         |
| Groundwater Vulnerability - Local Information                 |             | 1       | n/a       | n/a         | n/a                         |
| Bedrock Aquifer Designations                                  | pg 21       | Yes     | n/a       | n/a         | n/a                         |
| Superficial Aquifer Designations                              | pg 21       | Yes     | n/a       | n/a         | n/a                         |
| Source Protection Zones                                       |             |         |           |             |                             |
| Extreme Flooding from Rivers or Sea without Defences          |             |         |           | n/a         | n/a                         |
| Flooding from Rivers or Sea without Defences                  |             |         |           | n/a         | n/a                         |
| Areas Benefiting from Flood Defences                          |             |         |           | n/a         | n/a                         |
| Flood Water Storage Areas                                     |             |         |           | n/a         | n/a                         |
| Flood Defences  |             |         |           | n/a         | n/a                         |
| OS Water Network Lines  | pg 21       |         | 1         | 4           | 5                           |
| Water Framework Directive - Catchment                         | pg 23       | Yes     |           | Yes         | Yes                         |
| Water Framework Directive - Groundwater                       | pg 23       | Yes     |           |             |                             |
| Water Framework Directive - Surface Waters                    |             |         |           |             |                             |

| Data Type   | Page Number | On Site | 0 to 250m | 251 to 500m | 501 to 1000m (*up to 2000m) |
|---|-------------|---------|-----------|-------------|-----------------------------|
| <b>Waste</b>  |             |         |           |             |                             |
| BGS Recorded Landfill Sites   | pg 24       |         | 1         |             | 1                           |
| Historical Landfill Sites   | pg 24       |         | 3         | 1           | 7                           |
| Integrated Pollution Control Registered Waste Sites                 |             |         |           |             |                             |
| Licensed Waste Management Facilities (Landfill Boundaries)          | pg 26       |         |           | 1           | 1                           |
| Licensed Waste Management Facilities (Locations)                    | pg 27       |         |           | 2           | 4                           |
| Local Authority Landfill Coverage                                   | pg 28       | 1       | n/a       | n/a         | n/a                         |
| Local Authority Recorded Landfill Sites                             |             |         |           |             |                             |
| Potentially Infilled Land (Non-Water)                               | pg 28       | 1       | 4         | 3           | 11                          |
| Potentially Infilled Land (Water)                                   | pg 29       |         | 2         | 2           | 12                          |
| Registered Landfill Sites   | pg 30       |         | 1         | 4           | 2                           |
| Registered Waste Transfer Sites                                     | pg 34       |         |           |             | 3                           |
| Registered Waste Treatment or Disposal Sites                        | pg 35       |         |           | 1           |                             |
| <b>Hazardous Substances</b>   |             |         |           |             |                             |
| Control of Major Accident Hazards Sites (COMAH)                     |             |         |           |             |                             |
| Explosive Sites   |             |         |           |             |                             |
| Notification of Installations Handling Hazardous Substances (NIHHS) |             |         |           |             |                             |
| Planning Hazardous Substance Consents                               |             |         |           |             |                             |
| Planning Hazardous Substance Enforcements                           |             |         |           |             |                             |

| Data Type   | Page Number | On Site | 0 to 250m | 251 to 500m | 501 to 1000m (*up to 2000m) |
|---|-------------|---------|-----------|-------------|-----------------------------|
| <b>Geological</b>   |             |         |           |             |                             |
| BGS 1:625,000 Solid Geology                                       | pg 36       | Yes     | n/a       | n/a         | n/a                         |
| BGS Estimated Soil Chemistry                                      |             |         |           |             |                             |
| BGS Recorded Mineral Sites  | pg 36       | 1       | 3         | 10          | 19                          |
| BGS Urban Soil Chemistry  | pg 41       |         | Yes       | Yes         | Yes                         |
| BGS Urban Soil Chemistry Averages                                 | pg 45       | Yes     |           |             |                             |
| CBSCB Compensation District                                       |             |         | n/a       | n/a         | n/a                         |
| Coal Mining Affected Areas  |             |         | n/a       | n/a         | n/a                         |
| Mining Instability  |             |         | n/a       | n/a         | n/a                         |
| Man-Made Mining Cavities  |             |         |           |             |                             |
| Natural Cavities  |             |         |           |             |                             |
| Non Coal Mining Areas of Great Britain                            |             |         |           | n/a         | n/a                         |
| Potential for Collapsible Ground Stability Hazards                | pg 45       | Yes     | Yes       | n/a         | n/a                         |
| Potential for Compressible Ground Stability Hazards               | pg 45       |         | Yes       | n/a         | n/a                         |
| Potential for Ground Dissolution Stability Hazards                |             |         |           | n/a         | n/a                         |
| Potential for Landslide Ground Stability Hazards                  | pg 46       | Yes     | Yes       | n/a         | n/a                         |
| Potential for Running Sand Ground Stability Hazards               | pg 46       | Yes     | Yes       | n/a         | n/a                         |
| Potential for Shrinking or Swelling Clay Ground Stability Hazards | pg 46       |         | Yes       | n/a         | n/a                         |
| Radon Potential - Radon Affected Areas                            |             |         | n/a       | n/a         | n/a                         |
| Radon Potential - Radon Protection Measures                       |             |         | n/a       | n/a         | n/a                         |
| <b>Industrial Land Use</b>  |             |         |           |             |                             |
| Contemporary Trade Directory Entries                              | pg 47       | 5       | 8         | 38          | 204                         |
| Fuel Station Entries  |             |         |           |             |                             |
| Points of Interest - Commercial Services                          | pg 69       |         | 2         | 15          | 87                          |
| Points of Interest - Education and Health                         |             |         |           |             |                             |
| Points of Interest - Manufacturing and Production                 | pg 78       |         | 2         | 18          | 37                          |
| Points of Interest - Public Infrastructure                        | pg 82       |         |           | 1           | 7                           |
| Points of Interest - Recreational and Environmental               | pg 83       |         |           | 1           | 12                          |
| Underground Electrical Cables                                     |             |         |           |             |                             |

| Data Type                            | Page Number | On Site | 0 to 250m | 251 to 500m | 501 to 1000m (*up to 2000m) |
|--------------------------------------|-------------|---------|-----------|-------------|-----------------------------|
| <b>Sensitive Land Use</b>            |             |         |           |             |                             |
| Ancient Woodland                     |             |         |           |             |                             |
| Areas of Adopted Green Belt          | pg 85       | 1       | 2         |             | 5                           |
| Areas of Unadopted Green Belt        |             |         |           |             |                             |
| Areas of Outstanding Natural Beauty  |             |         |           |             |                             |
| Environmentally Sensitive Areas      |             |         |           |             |                             |
| Forest Parks                         |             |         |           |             |                             |
| Local Nature Reserves                |             |         |           |             |                             |
| Marine Nature Reserves               |             |         |           |             |                             |
| National Nature Reserves             |             |         |           |             |                             |
| National Parks                       |             |         |           |             |                             |
| Nitrate Sensitive Areas              |             |         |           |             |                             |
| Nitrate Vulnerable Zones             | pg 85       | 1       |           |             |                             |
| Ramsar Sites                         |             |         |           |             |                             |
| Sites of Special Scientific Interest |             |         |           |             |                             |
| Special Areas of Conservation        |             |         |           |             |                             |
| Special Protection Areas             |             |         |           |             |                             |
| World Heritage Sites                 |             |         |           |             |                             |

| Map ID | Details   | Quadrant Reference (Compass Direction) | Estimated Distance From Site | Contact | NGR              |
|--------|---|--|------------------------------|---------|------------------|
|        | <b>BGS Groundwater Flooding Susceptibility</b><br>Flooding Type: Potential for Groundwater Flooding to Occur at Surface                     | A13SW (SW)                             | 0                            | 1       | 507792<br>180239 |
|        | <b>BGS Groundwater Flooding Susceptibility</b><br>Flooding Type: Potential for Groundwater Flooding of Property Situated Below Ground Level | A13SW (SW)                             | 0                            | 1       | 507750<br>180150 |
|        | <b>BGS Groundwater Flooding Susceptibility</b><br>Flooding Type: Potential for Groundwater Flooding of Property Situated Below Ground Level | A13NW (N)                              | 62                           | 1       | 507792<br>180400 |
|        | <b>BGS Groundwater Flooding Susceptibility</b><br>Flooding Type: Potential for Groundwater Flooding of Property Situated Below Ground Level | A13NE (N)                              | 111                          | 1       | 507800<br>180450 |
|        | <b>BGS Groundwater Flooding Susceptibility</b><br>Flooding Type: Potential for Groundwater Flooding of Property Situated Below Ground Level | A13NW (N)                              | 112                          | 1       | 507792<br>180450 |
|        | <b>BGS Groundwater Flooding Susceptibility</b><br>Flooding Type: Potential for Groundwater Flooding to Occur at Surface                     | A13SW (S)                              | 147                          | 1       | 507792<br>180000 |
|        | <b>BGS Groundwater Flooding Susceptibility</b><br>Flooding Type: Potential for Groundwater Flooding of Property Situated Below Ground Level | A13SW (S)                              | 150                          | 1       | 507700<br>180000 |
|        | <b>BGS Groundwater Flooding Susceptibility</b><br>Flooding Type: Limited Potential for Groundwater Flooding to Occur                        | A13NW (N)                              | 161                          | 1       | 507792<br>180500 |
|        | <b>BGS Groundwater Flooding Susceptibility</b><br>Flooding Type: Limited Potential for Groundwater Flooding to Occur                        | A13NW (N)                              | 168                          | 1       | 507750<br>180500 |
|        | <b>BGS Groundwater Flooding Susceptibility</b><br>Flooding Type: Potential for Groundwater Flooding of Property Situated Below Ground Level | A13NW (N)                              | 176                          | 1       | 507700<br>180500 |
|        | <b>BGS Groundwater Flooding Susceptibility</b><br>Flooding Type: Potential for Groundwater Flooding of Property Situated Below Ground Level | A13NE (NE)                             | 179                          | 1       | 507900<br>180500 |
|        | <b>BGS Groundwater Flooding Susceptibility</b><br>Flooding Type: Potential for Groundwater Flooding to Occur at Surface                     | A13SW (SW)                             | 196                          | 1       | 507600<br>180000 |
|        | <b>BGS Groundwater Flooding Susceptibility</b><br>Flooding Type: Potential for Groundwater Flooding to Occur at Surface                     | A13SW (SW)                             | 212                          | 1       | 507650<br>179950 |
|        | <b>BGS Groundwater Flooding Susceptibility</b><br>Flooding Type: Limited Potential for Groundwater Flooding to Occur                        | A13NW (N)                              | 225                          | 1       | 507700<br>180550 |
|        | <b>BGS Groundwater Flooding Susceptibility</b><br>Flooding Type: Potential for Groundwater Flooding of Property Situated Below Ground Level | A13NW (NW)                             | 256                          | 1       | 507550<br>180500 |
|        | <b>BGS Groundwater Flooding Susceptibility</b><br>Flooding Type: Potential for Groundwater Flooding of Property Situated Below Ground Level | A13NW (NW)                             | 262                          | 1       | 507600<br>180550 |
|        | <b>BGS Groundwater Flooding Susceptibility</b><br>Flooding Type: Potential for Groundwater Flooding to Occur at Surface                     | A13SW (SW)                             | 272                          | 1       | 507500<br>180000 |
|        | <b>BGS Groundwater Flooding Susceptibility</b><br>Flooding Type: Potential for Groundwater Flooding of Property Situated Below Ground Level | A18SW (N)                              | 286                          | 1       | 507650<br>180600 |
|        | <b>BGS Groundwater Flooding Susceptibility</b><br>Flooding Type: Limited Potential for Groundwater Flooding to Occur                        | A13NW (NW)                             | 292                          | 1       | 507550<br>180550 |
|        | <b>BGS Groundwater Flooding Susceptibility</b><br>Flooding Type: Potential for Groundwater Flooding of Property Situated Below Ground Level | A18SW (NW)                             | 397                          | 1       | 507600<br>180700 |
|        | <b>BGS Groundwater Flooding Susceptibility</b><br>Flooding Type: Limited Potential for Groundwater Flooding to Occur                        | A18SW (NW)                             | 401                          | 1       | 507500<br>180650 |
|        | <b>BGS Groundwater Flooding Susceptibility</b><br>Flooding Type: Potential for Groundwater Flooding to Occur at Surface                     | A7NE (SW)                              | 407                          | 1       | 507450<br>179850 |

| Map ID | Details   | Quadrant Reference (Compass Direction) | Estimated Distance From Site | Contact | NGR              |
|--------|---|--|------------------------------|---------|------------------|
|        | <b>BGS Groundwater Flooding Susceptibility</b><br>Flooding Type: Potential for Groundwater Flooding to Occur at Surface   | A8NE (S)                               | 419                          | 1       | 507900<br>179750 |
|        | <b>BGS Groundwater Flooding Susceptibility</b><br>Flooding Type: Potential for Groundwater Flooding of Property Situated Below Ground Level   | A14NW (NE)                             | 435                          | 1       | 508250<br>180500 |
|        | <b>BGS Groundwater Flooding Susceptibility</b><br>Flooding Type: Potential for Groundwater Flooding of Property Situated Below Ground Level   | A19SW (NE)                             | 447                          | 1       | 508200<br>180600 |
|        | <b>BGS Groundwater Flooding Susceptibility</b><br>Flooding Type: Potential for Groundwater Flooding to Occur at Surface   | A8NE (S)                               | 460                          | 1       | 507850<br>179700 |
|        | <b>BGS Groundwater Flooding Susceptibility</b><br>Flooding Type: Limited Potential for Groundwater Flooding to Occur  | A18SW (N)                              | 461                          | 1       | 507792<br>180800 |
|        | <b>BGS Groundwater Flooding Susceptibility</b><br>Flooding Type: Limited Potential for Groundwater Flooding to Occur  | A19SW (NE)                             | 480                          | 1       | 508200<br>180650 |
|        | <b>BGS Groundwater Flooding Susceptibility</b><br>Flooding Type: Potential for Groundwater Flooding of Property Situated Below Ground Level   | A14NW (E)                              | 490                          | 1       | 508350<br>180350 |
|        | <b>BGS Groundwater Flooding Susceptibility</b><br>Flooding Type: Limited Potential for Groundwater Flooding to Occur  | A14NW (E)                              | 497                          | 1       | 508350<br>180400 |
| 1      | <b>Discharge Consents</b><br>Operator: Hanson Quarry Products Europe Ltd<br>Property Type: MINING OF COAL + LIGNITE<br>Location: West Drayton Depot., Stockley Road,, Drayton, Middlesex<br>Authority: Environment Agency, Thames Region<br>Catchment Area: Not Given<br>Reference: CNTM.1020<br>Permit Version: 1<br>Effective Date: 5th August 1993<br>Issued Date: 5th August 1993<br>Revocation Date: Not Supplied<br>Discharge Type: Trade Effluent Discharge-Site Drainage<br>Discharge: Canal<br>Environment:<br>Receiving Water: Grand Unioncanal<br><b>Status: New Consent, by Application (Water Resources Act 1991, Section 88)</b><br>Positional Accuracy: Located by supplier to within 100m                             | A8NE (S)                               | 255                          | 2       | 507800<br>179900 |
| 1      | <b>Discharge Consents</b><br>Operator: Stockley Park Golf (Trust Securities)<br>Property Type: Undefined Or Other<br>Location: Stockley Park, Hillingdon<br>Authority: Environment Agency, Thames Region<br>Catchment Area: Not Given<br>Reference: CTWC.0380<br>Permit Version: 1<br>Effective Date: 17th September 1985<br>Issued Date: 17th September 1985<br>Revocation Date: 4th May 2005<br>Discharge Type: Discharge Of Other Matter-Surface Water<br>Discharge: Canal<br>Environment:<br>Receiving Water: Grand Union Canal<br><b>Status: Lapsed (under Environment Act 1995, Schedule 23)</b><br>Positional Accuracy: Located by supplier to within 100m   | A8NE (S)                               | 255                          | 2       | 507800<br>179900 |
| 2      | <b>Discharge Consents</b><br>Operator: Stockley Park Golf (Trust Securities)<br>Property Type: Undefined Or Other<br>Location: Stockley Park, Hillingdon<br>Authority: Environment Agency, Thames Region<br>Catchment Area: Not Given<br>Reference: CTWC.0378<br>Permit Version: 2<br>Effective Date: 4th February 1986<br>Issued Date: 17th September 1985<br>Revocation Date: 5th April 2005<br>Discharge Type: Discharge Of Other Matter-Surface Water<br>Discharge: Freshwater Stream/River<br>Environment:<br>Receiving Water: Grand Unioncanal<br><b>Status: Revoked (Water Resources Act 1991, Section 88 &amp; Schedule 10 as amended by Environment Act 1995)</b><br>Positional Accuracy: Located by supplier to within 100m | A8NE (SE)                              | 369                          | 2       | 508050<br>179850 |

| Map ID | Details   | Quadrant Reference (Compass Direction) | Estimated Distance From Site | Contact | NGR              |
|--------|---|--|------------------------------|---------|------------------|
| 2      | <p><b>Discharge Consents</b></p> <p>Operator: Stockley Park Golf (Trust Securities)<br/> Property Type: Undefined Or Other<br/> Location: Stockley Park, Hillingdon<br/> Authority: Environment Agency, Thames Region<br/> Catchment Area: Not Supplied<br/> Reference: Ctwc.0378<br/> Permit Version: 1<br/> Effective Date: 17th September 1985<br/> Issued Date: 17th September 1985<br/> Revocation Date: 3rd February 1986<br/> Discharge Type: Discharge Of Other Matter-Surface Water<br/> Discharge: Canal<br/> Environment:<br/> Receiving Water: Grand Unioncanal<br/> <b>Status: Transferred from COPA 1974</b><br/> Positional Accuracy: Located by supplier to within 10m</p>  | A8NE (SE)                              | 369                          | 2       | 508050<br>179850 |
| 3      | <p><b>Discharge Consents</b></p> <p>Operator: Trust Securities Holdings Ltd<br/> Property Type: Undefined Or Other<br/> Location: Stockley Park, Hillingdon<br/> Authority: Environment Agency, Thames Region<br/> Catchment Area: Not Supplied<br/> Reference: Ctwc.0379<br/> Permit Version: 1<br/> Effective Date: 17th September 1985<br/> Issued Date: 17th September 1985<br/> Revocation Date: 4th February 1986<br/> Discharge Type: Discharge Of Other Matter-Surface Water<br/> Discharge: Freshwater Stream/River<br/> Environment:<br/> Receiving Water: Grand Unioncanal<br/> <b>Status: Authorisation revoked</b><br/> Positional Accuracy: Located by supplier to within 10m</p>   | A8NE (SE)                              | 404                          | 2       | 508100<br>179840 |
| 4      | <p><b>Discharge Consents</b></p> <p>Operator: Glaxo Labs Ltd<br/> Property Type: ARCHITECTURAL+ENGINEERING + TECHNICAL TESTING+ANALYSIS<br/> Location: Glaxo Group Research, Greenfordroad, Greenford, Middx, Ub6 0he<br/> Authority: Environment Agency, Thames Region<br/> Catchment Area: Not Supplied<br/> Reference: Ctmr.0328<br/> Permit Version: 1<br/> Effective Date: 9th December 1976<br/> Issued Date: 9th December 1976<br/> Revocation Date: 2nd May 1991<br/> Discharge Type: Trade Discharges - Cooling Water<br/> Discharge: Freshwater Stream/River<br/> Environment:<br/> Receiving Water: (G.U.C. Paddington Arm)<br/> <b>Status: Authorisation revoked</b><br/> Positional Accuracy: Manually corrected supplier location</p> | A14SW (E)                              | 440                          | 2       | 508300<br>180100 |
| 5      | <p><b>Discharge Consents</b></p> <p>Operator: Berrite Ltd.<br/> Property Type: Undefined Or Other<br/> Location: The Berrite Estate,, Ironbridge Road,, West Drayton, Middlesex<br/> Authority: Environment Agency, Thames Region<br/> Catchment Area: Not Given<br/> Reference: CTWC.1112<br/> Permit Version: 1<br/> Effective Date: 11th August 1986<br/> Issued Date: 11th August 1986<br/> Revocation Date: Not Supplied<br/> Discharge Type: Discharge Of Other Matter-Surface Water<br/> Discharge: Canal<br/> Environment:<br/> Receiving Water: Grand Unioncanal<br/> <b>Status: Transferred from COPA 1974</b><br/> Positional Accuracy: Located by supplier to within 100m</p>   | A7NE (SW)                              | 495                          | 2       | 507300<br>179900 |

| Map ID | Details  | Quadrant Reference (Compass Direction) | Estimated Distance From Site | Contact | NGR           |
|--------|--|--|------------------------------|---------|---------------|
| 6      | <p><b>Discharge Consents</b></p> <p>Operator: Berrite Ltd.<br/> Property Type: REAL ESTATE ACTIVITIES/BUYING/SELLING/RENTING<br/> Location: Berrite Industrial Estate,, Ironbridge Road,, West Drayton, Middlesex<br/> Authority: Environment Agency, Thames Region<br/> Catchment Area: Not Given<br/> Reference: CTWC.0957<br/> Permit Version: 1<br/> Effective Date: 30th June 1986<br/> Issued Date: 30th June 1986<br/> Revocation Date: Not Supplied<br/> Discharge Type: Sewage And Trade Combined - Unspecified<br/> Discharge: Canal<br/> Environment:<br/> Receiving Water: Grand Unioncanal<br/> <b>Status: Transferred from COPA 1974</b><br/> Positional Accuracy: Located by supplier to within 100m</p>  | A12SE (W)                              | 548                          | 2       | 507201 180001 |
| 7      | <p><b>Discharge Consents</b></p> <p>Operator: Thames Water Utilities Ltd<br/> Property Type: PUMPING STATION ON SEWERAGE NETWORK (WATER COMPANY)<br/> Location: Rutters Close, West Draytonrutters Closewest Drayton<br/> Authority: Environment Agency, Thames Region<br/> Catchment Area: Not Supplied<br/> Reference: Temp.1843<br/> Permit Version: 2<br/> Effective Date: 3rd September 2010<br/> Issued Date: 3rd September 2010<br/> Revocation Date: 19th August 2014<br/> Discharge Type: Sewage Discharges - Pumping Station - Water Company<br/> Discharge: Canal<br/> Environment:<br/> Receiving Water: Grand Union Canal<br/> <b>Status: Surrendered under EPR 2010</b><br/> Positional Accuracy: Located by supplier to within 100m</p>                       | A7NE (SW)                              | 633                          | 2       | 507200 179800 |
| 7      | <p><b>Discharge Consents</b></p> <p>Operator: Thames Water Utilities Ltd<br/> Property Type: PUMPING STATION ON SEWERAGE NETWORK (WATER COMPANY)<br/> Location: Rutters Close, West Draytonrutters Closewest Drayton<br/> Authority: Environment Agency, Thames Region<br/> Catchment Area: Not Supplied<br/> Reference: Temp.1843<br/> Permit Version: 1<br/> Effective Date: 2nd November 1989<br/> Issued Date: 2nd November 1989<br/> Revocation Date: 2nd September 2010<br/> Discharge Type: Sewage Discharges - Pumping Station - Water Company<br/> Discharge: Canal<br/> Environment:<br/> Receiving Water: Grand Union Canal<br/> <b>Status: Temporary Consents (Water Act 1989, Section 113)</b><br/> Positional Accuracy: Located by supplier to within 100m</p> | A7NE (SW)                              | 633                          | 2       | 507200 179800 |
| 8      | <p><b>Discharge Consents</b></p> <p>Operator: Thames Water Utilities Ltd<br/> Property Type: PUMPING STATION ON SEWERAGE NETWORK (WATER COMPANY)<br/> Location: St. Jerome'S Grove, Hayesst. Jerome'S Grovehayes<br/> Authority: Environment Agency, Thames Region<br/> Catchment Area: Not Supplied<br/> Reference: Temp.1957<br/> Permit Version: 2<br/> Effective Date: 3rd September 2010<br/> Issued Date: 3rd September 2010<br/> Revocation Date: 19th August 2014<br/> Discharge Type: Sewage Discharges - Pumping Station - Water Company<br/> Discharge: Freshwater Stream/River<br/> Environment:<br/> Receiving Water: Pinn<br/> <b>Status: Surrendered under EPR 2010</b><br/> Positional Accuracy: Located by supplier to within 100m</p>                      | A19NW (NE)                             | 941                          | 2       | 508200 181200 |

| Map ID | Details  | Quadrant Reference (Compass Direction) | Estimated Distance From Site | Contact | NGR              |
|--------|--|--|------------------------------|---------|------------------|
| 8      | <p><b>Discharge Consents</b></p> <p>Operator: Thames Water Utilities Ltd<br/> Property Type: PUMPING STATION ON SEWERAGE NETWORK (WATER COMPANY)<br/> Location: St. Jerome'S Grove, Hayest. Jerome'S Grovehayes<br/> Authority: Environment Agency, Thames Region<br/> Catchment Area: Not Supplied<br/> Reference: Temp.1957<br/> Permit Version: 1<br/> Effective Date: 2nd November 1989<br/> Issued Date: 2nd November 1989<br/> Revocation Date: 2nd September 2010<br/> Discharge Type: Sewage Discharges - Pumping Station - Water Company<br/> Discharge: Freshwater Stream/River<br/> Environment:<br/> Receiving Water: Pinn<br/> <b>Status: Temporary Consents (Water Act 1989, Section 113)</b><br/> Positional Accuracy: Located by supplier to within 100m</p> | A19NW (NE)                             | 941                          | 2       | 508200<br>181200 |
| 9      | <p><b>Integrated Pollution Prevention And Control</b></p> <p>Name: Greencore Food To Go Limited<br/> Location: Greencore Food To Go Ltd, Greencore Food To Go Ltd, 366 Stockley Close, WEST DRAYTON, UB7 9BL<br/> Authority: Environment Agency, Thames Region<br/> Permit Reference: MB3599YS<br/> Original Permit Ref: Mb3599ys<br/> Effective Date: 20th March 2019<br/> <b>Status: Effective</b><br/> Application Type: Not Supplied<br/> App. Sub Type: Not Supplied<br/> Positional Accuracy: Located by supplier to within 10m<br/> Activity Code: AR01<br/> Activity Description: MCP<br/> Primary Activity: Y</p>   | A8NW (S)                               | 379                          | 2       | 507681<br>179771 |
| 10     | <p><b>Integrated Pollution Prevention And Control</b></p> <p>Name: Virtus Holdco Ltd<br/> Location: Virtus Data Centres Stockley Park Campus, Prologis Park, Horton Road,, London, UB11 1HB<br/> Authority: Environment Agency - South East Region, North East Thames Area<br/> Permit Reference: AP3903PD<br/> Original Permit Ref: Ap3903pd<br/> Effective Date: 4th August 2021<br/> <b>Status: Effective</b><br/> Application Type: Application<br/> App. Sub Type: New<br/> Positional Accuracy: Manually positioned to the road within the address or location<br/> Activity Code: 1.1 A(1) (A)<br/> Activity Description: Combustion; Any Fuel Greater Or Equal To 50Mw<br/> Primary Activity: Y</p>  | A12NE (W)                              | 561                          | 2       | 507161<br>180341 |
| 10     | <p><b>Integrated Pollution Prevention And Control</b></p> <p>Name: Virtus Holdco Limited<br/> Location: Virtus Data Centres Stockley Park Campus, Prologis Park,Virtus Data Centres Stockley Park Campus, Horton Road,, London, UB11 1HB<br/> Authority: Environment Agency, Thames Region<br/> Permit Reference: AP3903PD<br/> Original Permit Ref: Ap3903pd<br/> Effective Date: 25th February 2025<br/> <b>Status: Effective</b><br/> Application Type: Variation (Normal)<br/> App. Sub Type: Not Supplied<br/> Positional Accuracy: Manually positioned to the road within the address or location<br/> Activity Code: 1.1 A(1) (A)<br/> Activity Description: Combustion; Any Fuel Greater Or Equal To 50Mw<br/> Primary Activity: Y</p>                               | A12NE (W)                              | 589                          | 2       | 507133<br>180338 |
| 11     | <p><b>Integrated Pollution Prevention And Control</b></p> <p>Name: Virtus Holdco Limited<br/> Location: London14 Datacentre, London14 Datacentre: Dc6, Unit D, Plot C, Prologis Park Heathrow,London14 Datacentre, Stockley Road,, Hayes, UB3 1QF<br/> Authority: Environment Agency, Thames Region<br/> Permit Reference: UP3624SW<br/> Original Permit Ref: Up3624sw<br/> Effective Date: 4th March 2025<br/> <b>Status: Effective</b><br/> Application Type: New<br/> App. Sub Type: Not Supplied<br/> Positional Accuracy: Located by supplier to within 10m<br/> Activity Code: AR1<br/> Activity Description: Combustion; Any Fuel Greater Or Equal To 50Mw<br/> Primary Activity: Y</p>   | A8NE (S)                               | 603                          | 2       | 508045<br>179594 |

| Map ID | Details   | Quadrant Reference (Compass Direction) | Estimated Distance From Site | Contact | NGR              |
|--------|---|--|------------------------------|---------|------------------|
| 12     | <p><b>Integrated Pollution Prevention And Control</b></p> <p>Name: Zenium Uk2 Limited<br/>           Location: London Two, Unit F, Prologis Distribution Park, London Two, London Two, Stockley Road, West Drayton,, City Of Westminster, UB7 9FN<br/>           Authority: Environment Agency, Thames Region<br/>           Permit Reference: TP3839QU<br/>           Original Permit Ref: Tp3839qu<br/>           Effective Date: 24th April 2024<br/> <b>Status: Effective</b><br/>           Application Type: New<br/>           App. Sub Type: Not Supplied<br/>           Positional Accuracy: Located by supplier to within 10m<br/>           Activity Code: 1.1 A(1) (A)<br/>           Activity Description: Combustion; Any Fuel Greater Or Equal To 50Mw<br/>           Primary Activity: Y</p>          | A8SE (S)                               | 855                          | 2       | 507850<br>179300 |
| 13     | <p><b>Integrated Pollution Prevention And Control</b></p> <p>Name: E.On Uk Plc<br/>           Location: Drayton Garden Village Energy Centre, Drayton Garden Village Energy Centre, Porters Way, Hillingdon,, London, UB7 9AA<br/>           Authority: Environment Agency - South East Region, North East Thames Area<br/>           Permit Reference: YP3203PX<br/>           Original Permit Ref: Yp3203px<br/>           Effective Date: 30th April 2019<br/> <b>Status: Effective</b><br/>           Application Type: Application<br/>           App. Sub Type: New<br/>           Positional Accuracy: Located by supplier to within 10m<br/>           Activity Code: 25B (3)(1)(a)<br/>           Activity Description: Tranche B SG permitting date 1st January 2019<br/>           Primary Activity: Y</p> | A7NW (SW)                              | 876                          | 2       | 507070<br>179570 |
| 13     | <p><b>Integrated Pollution Prevention And Control</b></p> <p>Name: E.On Uk Plc<br/>           Location: Drayton Garden Village Energy Centre, Porters Way, Hillingdon,, London, Devon, UB7 9AA<br/>           Authority: Environment Agency, Thames Region<br/>           Permit Reference: YP3203PX<br/>           Original Permit Ref: Yp3203px<br/>           Effective Date: 30th April 2019<br/> <b>Status: Effective</b><br/>           Application Type: New<br/>           App. Sub Type: Not Supplied<br/>           Positional Accuracy: Located by supplier to within 10m<br/>           Activity Code: 25B (3)(1)(a)<br/>           Activity Description: Tranche B SG permitting date 1st January 2019<br/>           Primary Activity: Y</p>  | A7NW (SW)                              | 876                          | 2       | 507070<br>179570 |
| 14     | <p><b>Local Authority Pollution Prevention and Controls</b></p> <p>Name: Hanson Premix West Drayton<br/>           Location: West Drayton Depot, Old Stockley Road, WEST DRAYTON, Middlesex, UB7 8NF<br/>           Authority: London Borough of Hillingdon, Environmental Health Department<br/>           Permit Reference: EPA/B2/02<br/>           Dated: Not Supplied<br/>           Process Type: Local Authority Air Pollution Control<br/>           Description: PG3/1 Blending, packing, loading and use of bulk cement<br/> <b>Status: Authorised</b><br/>           Positional Accuracy: Manually positioned to the address or location</p>   | A8NW (S)                               | 290                          | 3       | 507720<br>179857 |
| 15     | <p><b>Local Authority Pollution Prevention and Controls</b></p> <p>Name: Hanson Aggregates West Drayton<br/>           Location: West Drayton Depot, Stockley Road, WEST DRAYTON, Middlesex, UB7 8NF<br/>           Authority: London Borough of Hillingdon, Environmental Health Department<br/>           Permit Reference: EPA/B2/03<br/>           Dated: Not Supplied<br/>           Process Type: Local Authority Air Pollution Control<br/>           Description: PG3/15 Mineral drying and roadstone coating processes<br/> <b>Status: Authorised</b><br/>           Positional Accuracy: Manually positioned to the address or location</p>   | A8NE (S)                               | 344                          | 3       | 507875<br>179822 |
| 16     | <p><b>Local Authority Pollution Prevention and Controls</b></p> <p>Name: Hg Timber<br/>           Location: Three Ways Wharf, Rigby Lane, HAYES, Middlesex, UB3 1ET<br/>           Authority: London Borough of Hillingdon, Environmental Health Department<br/>           Permit Reference: EPA/B1/05<br/>           Dated: Not Supplied<br/>           Process Type: Local Authority Air Pollution Control<br/>           Description: PG6/2 Manufacture of timber and wood-based products<br/> <b>Status: Authorised</b><br/>           Positional Accuracy: Manually positioned to the address or location</p>  | A9NW (SE)                              | 530                          | 3       | 508164<br>179731 |

| Map ID | Details   | Quadrant Reference (Compass Direction) | Estimated Distance From Site | Contact | NGR              |
|--------|---|--|------------------------------|---------|------------------|
| 17     | <p><b>Local Authority Pollution Prevention and Controls</b></p> <p>Name: Baldwins<br/>           Location: Berrite Works, 8 Iron Bridge Road, WEST DRAYTON, Middlesex, UB7 8HY<br/>           Authority: London Borough of Hillingdon, Environmental Health Department<br/>           Permit Reference: EPA/B3/025<br/>           Dated: Not Supplied<br/>           Process Type: Local Authority Air Pollution Control<br/>           Description: PG6/34 Respraying of road vehicles<br/> <b>Status: Authorised</b><br/>           Positional Accuracy: Manually positioned to the address or location</p>   | A12SE (W)                              | 616                          | 3       | 507133<br>179992 |
| 18     | <p><b>Local Authority Pollution Prevention and Controls</b></p> <p>Name: Harven Form Foundries<br/>           Location: Rigby Works, Rigby Lane, HAYES, Middlesex, UB3 1ET<br/>           Authority: London Borough of Hillingdon, Environmental Health Department<br/>           Permit Reference: EPA/B2/11<br/>           Dated: Not Supplied<br/>           Process Type: Local Authority Air Pollution Control<br/>           Description: PG2/4 Iron, steel and non-ferrous metal foundry processes<br/> <b>Status: Authorised</b><br/>           Positional Accuracy: Manually positioned to the address or location</p>   | A9NW (SE)                              | 618                          | 3       | 508297<br>179726 |
| 19     | <p><b>Local Authority Pollution Prevention and Controls</b></p> <p>Name: Sipson Group<br/>           Location: Stone Close, Horton Road, WEST DRAYTON, Middlesex, UB7 8JU<br/>           Authority: London Borough of Hillingdon, Environmental Health Department<br/>           Permit Reference: EPA/B3/11<br/>           Dated: Not Supplied<br/>           Process Type: Local Authority Air Pollution Control<br/>           Description: PG6/34 Respraying of road vehicles<br/> <b>Status: Authorised</b><br/>           Positional Accuracy: Automatically positioned to the address</p>  | A12NW (W)                              | 724                          | 3       | 506999<br>180360 |
| 20     | <p><b>Local Authority Pollution Prevention and Controls</b></p> <p>Name: Heathrow Motors<br/>           Location: Rigby Lane, HAYES, Middlesex, UB3 1ET<br/>           Authority: London Borough of Hillingdon, Environmental Health Department<br/>           Permit Reference: Not Given<br/>           Dated: Not Supplied<br/>           Process Type: Local Authority Air Pollution Control<br/>           Description: PG6/34 Respraying of road vehicles<br/> <b>Status: Authorisation revoked</b><br/>           Positional Accuracy: Manually positioned to the road within the address or location</p>  | A14SE (E)                              | 768                          | 3       | 508599<br>179941 |
|        | <b>Nearest Surface Water Feature</b>  | A13SE (SE)                             | 31                           | -       | 507897<br>180191 |
| 21     | <p><b>Pollution Incidents to Controlled Waters</b></p> <p>Property Type: Not Given<br/>           Location: STOCKLEY PARK<br/>           Authority: Environment Agency, Thames Region<br/>           Pollutant: Unknown Sewage<br/>           Note: Not Supplied<br/>           Incident Date: 9th November 1998<br/>           Incident Reference: THNE1998041042<br/>           Catchment Area: Not Given<br/>           Receiving Water: Not Given<br/>           Cause of Incident: Not Given<br/>           Incident Severity: Category 3 - Minor Incident<br/>           Positional Accuracy: Located by supplier to within 100m</p>                              | A13NW (NW)                             | 22                           | 2       | 507700<br>180300 |
| 22     | <p><b>Pollution Incidents to Controlled Waters</b></p> <p>Property Type: Not Given<br/>           Location: Stockley Park, HAYES<br/>           Authority: Environment Agency, Thames Region<br/>           Pollutant: Miscellaneous - Unknown<br/>           Note: Confirmed As A Pollution Incident<br/>           Incident Date: 25th April 1989<br/>           Incident Reference: N1890561<br/>           Catchment Area: Not Given<br/>           Receiving Water: Not Given<br/>           Cause of Incident: Not Given<br/>           Incident Severity: Category 3 - Minor Incident<br/>           Positional Accuracy: Located by supplier to within 100m</p> | A13SE (SE)                             | 216                          | 2       | 508001<br>180001 |

| Map ID | Details   | Quadrant Reference (Compass Direction) | Estimated Distance From Site | Contact | NGR           |
|--------|---|--|------------------------------|---------|---------------|
| 22     | <b>Pollution Incidents to Controlled Waters</b><br>Property Type: Not Given<br>Location: Springfield Road, HAYES<br>Authority: Environment Agency, Thames Region<br>Pollutant: Unknown Sewage<br>Note: Confirmed incident<br>Incident Date: 21st May 1999<br>Incident Reference: THNE1999043094<br>Catchment Area: Not Given<br>Receiving Water: Not Given<br>Cause of Incident: Not Given<br>Incident Severity: Category 3 - Minor Incident<br>Positional Accuracy: Located by supplier to within 10m                | A13SE (SE)                             | 220                          | 2       | 508001 179996 |
| 23     | <b>Pollution Incidents to Controlled Waters</b><br>Property Type: Not Given<br>Location: WEST DRAYTON<br>Authority: Environment Agency, Thames Region<br>Pollutant: Oils - Unknown<br>Note: Confirmed As A Pollution Incident<br>Incident Date: 20th October 1992<br>Incident Reference: NE920573<br>Catchment Area: Not Given<br>Receiving Water: Not Given<br>Cause of Incident: Not Given<br>Incident Severity: Category 3 - Minor Incident<br>Positional Accuracy: Located by supplier to within 100m             | A13SW (SW)                             | 271                          | 2       | 507501 180001 |
| 24     | <b>Pollution Incidents to Controlled Waters</b><br>Property Type: Not Given<br>Location: Stockley Park, HAYES<br>Authority: Environment Agency, Thames Region<br>Pollutant: Oils - Unknown<br>Note: Confirmed As A Pollution Incident<br>Incident Date: 13th March 1995<br>Incident Reference: N1950118<br>Catchment Area: Not Given<br>Receiving Water: Not Given<br>Cause of Incident: Not Given<br>Incident Severity: Category 2 - Significant Incident<br>Positional Accuracy: Located by supplier to within 100m | A8NW (S)                               | 353                          | 2       | 507700 179795 |
| 25     | <b>Pollution Incidents to Controlled Waters</b><br>Property Type: Not Given<br>Location: Horton, WEST DRAYTON<br>Authority: Environment Agency, Thames Region<br>Pollutant: Oils - Unknown<br>Note: Confirmed As A Pollution Incident<br>Incident Date: 21st December 1995<br>Incident Reference: N1950660<br>Catchment Area: Not Given<br>Receiving Water: Not Given<br>Cause of Incident: Not Given<br>Incident Severity: Category 3 - Minor Incident<br>Positional Accuracy: Located by supplier to within 100m    | A12SE (SW)                             | 359                          | 2       | 507401 180001 |
| 25     | <b>Pollution Incidents to Controlled Waters</b><br>Property Type: Not Given<br>Location: Iron Bridge, WEST DRAYTON<br>Authority: Environment Agency, Thames Region<br>Pollutant: Unknown<br>Note: Not Supplied<br>Incident Date: 11th September 1996<br>Incident Reference: N1960478<br>Catchment Area: Not Given<br>Receiving Water: Not Given<br>Cause of Incident: Not Given<br>Incident Severity: Category 3 - Minor Incident<br>Positional Accuracy: Located by supplier to within 100m                          | A12SE (SW)                             | 361                          | 2       | 507401 179996 |
| 26     | <b>Pollution Incidents to Controlled Waters</b><br>Property Type: Not Given<br>Location: Stockley Road, HAYES<br>Authority: Environment Agency, Thames Region<br>Pollutant: Oils - Unknown<br>Note: Not Supplied<br>Incident Date: 11th November 1996<br>Incident Reference: N1960583<br>Catchment Area: Not Given<br>Receiving Water: Not Given<br>Cause of Incident: Not Given<br>Incident Severity: Category 3 - Minor Incident<br>Positional Accuracy: Located by supplier to within 100m                         | A8NE (SE)                              | 393                          | 2       | 508000 179800 |

| Map ID | Details   | Quadrant Reference (Compass Direction) | Estimated Distance From Site | Contact | NGR              |
|--------|---|--|------------------------------|---------|------------------|
| 27     | <p><b>Pollution Incidents to Controlled Waters</b></p> <p>Property Type: Not Given<br/>           Location: Rigby Lane, HAYES<br/>           Authority: Environment Agency, Thames Region<br/>           Pollutant: Oils - Unknown<br/>           Note: Confirmed As A Pollution Incident<br/>           Incident Date: 15th February 1993<br/>           Incident Reference: NE930114<br/>           Catchment Area: Not Given<br/>           Receiving Water: Not Given<br/>           Cause of Incident: Not Given<br/>           Incident Severity: Category 3 - Minor Incident<br/>           Positional Accuracy: Located by supplier to within 100m</p>        | A9NW (SE)                              | 429                          | 2       | 508200<br>179900 |
| 28     | <p><b>Pollution Incidents to Controlled Waters</b></p> <p>Property Type: Not Given<br/>           Location: Rigby Lane, HAYES<br/>           Authority: Environment Agency, Thames Region<br/>           Pollutant: Oils - Unknown<br/>           Note: Confirmed As A Pollution Incident<br/>           Incident Date: 9th July 1993<br/>           Incident Reference: NE930475<br/>           Catchment Area: Not Given<br/>           Receiving Water: Not Given<br/>           Cause of Incident: Not Given<br/>           Incident Severity: Category 3 - Minor Incident<br/>           Positional Accuracy: Located by supplier to within 100m</p>             | A9NW (SE)                              | 498                          | 2       | 508200<br>179800 |
| 29     | <p><b>Pollution Incidents to Controlled Waters</b></p> <p>Property Type: Not Given<br/>           Location: HAYES<br/>           Authority: Environment Agency, Thames Region<br/>           Pollutant: Miscellaneous - Natural<br/>           Note: Confirmed As A Pollution Incident<br/>           Incident Date: 8th August 1990<br/>           Incident Reference: N1900448<br/>           Catchment Area: Not Given<br/>           Receiving Water: Not Given<br/>           Cause of Incident: Not Given<br/>           Incident Severity: Category 3 - Minor Incident<br/>           Positional Accuracy: Located by supplier to within 100m</p>              | A9NW (SE)                              | 570                          | 2       | 508300<br>179800 |
| 29     | <p><b>Pollution Incidents to Controlled Waters</b></p> <p>Property Type: Not Given<br/>           Location: Rigby Lane, HAYES<br/>           Authority: Environment Agency, Thames Region<br/>           Pollutant: Oils - Unknown<br/>           Note: Not Supplied<br/>           Incident Date: 16th April 1996<br/>           Incident Reference: N1960189<br/>           Catchment Area: Not Given<br/>           Receiving Water: Not Given<br/>           Cause of Incident: Not Given<br/>           Incident Severity: Category 3 - Minor Incident<br/>           Positional Accuracy: Located by supplier to within 100m</p>                                | A9NW (SE)                              | 573                          | 2       | 508300<br>179795 |
| 29     | <p><b>Pollution Incidents to Controlled Waters</b></p> <p>Property Type: Not Given<br/>           Location: HAYES<br/>           Authority: Environment Agency, Thames Region<br/>           Pollutant: Oils - Unknown<br/>           Note: Confirmed As A Pollution Incident<br/>           Incident Date: 9th March 1993<br/>           Incident Reference: NE930191<br/>           Catchment Area: Not Given<br/>           Receiving Water: Not Given<br/>           Cause of Incident: Not Given<br/>           Incident Severity: Category 3 - Minor Incident<br/>           Positional Accuracy: Located by supplier to within 100m</p>                        | A9NW (SE)                              | 609                          | 2       | 508350<br>179800 |
| 30     | <p><b>Pollution Incidents to Controlled Waters</b></p> <p>Property Type: Not Given<br/>           Location: Stockley Park<br/>           Authority: Environment Agency, Thames Region<br/>           Pollutant: Miscellaneous - Unknown<br/>           Note: Confirmed As A Pollution Incident<br/>           Incident Date: 3rd April 1990<br/>           Incident Reference: N1900155<br/>           Catchment Area: Not Given<br/>           Receiving Water: Not Given<br/>           Cause of Incident: Not Given<br/>           Incident Severity: Category 2 - Significant Incident<br/>           Positional Accuracy: Located by supplier to within 100m</p> | A14SE (E)                              | 852                          | 2       | 508701<br>180001 |

| Map ID | Details   | Quadrant Reference (Compass Direction) | Estimated Distance From Site | Contact | NGR              |
|--------|---|--|------------------------------|---------|------------------|
| 31     | <p><b>Pollution Incidents to Controlled Waters</b></p> <p>Property Type: Not Given<br/>           Location: WEST DRAYTON<br/>           Authority: Environment Agency, Thames Region<br/>           Pollutant: Miscellaneous - Unknown<br/>           Note: Confirmed As A Pollution Incident<br/>           Incident Date: 25th February 1993<br/>           Incident Reference: N1930070<br/>           Catchment Area: Not Given<br/>           Receiving Water: Not Given<br/>           Cause of Incident: Not Given<br/>           Incident Severity: Category 3 - Minor Incident<br/>           Positional Accuracy: Located by supplier to within 100m</p>  | A7NW (W)                               | 865                          | 2       | 506900<br>179900 |
| 32     | <p><b>Pollution Incidents to Controlled Waters</b></p> <p>Property Type: Not Given<br/>           Location: WEST DRAYTON<br/>           Authority: Environment Agency, Thames Region<br/>           Pollutant: Miscellaneous - Unknown<br/>           Note: Confirmed As A Pollution Incident<br/>           Incident Date: 14th June 1990<br/>           Incident Reference: N1900319<br/>           Catchment Area: Not Given<br/>           Receiving Water: Not Given<br/>           Cause of Incident: Not Given<br/>           Incident Severity: Category 2 - Significant Incident<br/>           Positional Accuracy: Located by supplier to within 100m</p>  | A7NW (W)                               | 962                          | 2       | 506800<br>179900 |
| 32     | <p><b>Pollution Incidents to Controlled Waters</b></p> <p>Property Type: Not Given<br/>           Location: Rigby Lane, WEST DRAYTON<br/>           Authority: Environment Agency, Thames Region<br/>           Pollutant: Oils - Unknown<br/>           Note: Confirmed As A Pollution Incident<br/>           Incident Date: 27th October 1990<br/>           Incident Reference: N1900595<br/>           Catchment Area: Not Given<br/>           Receiving Water: Not Given<br/>           Cause of Incident: Not Given<br/>           Incident Severity: Category 2 - Significant Incident<br/>           Positional Accuracy: Located by supplier to within 100m</p>  | A7NW (W)                               | 963                          | 2       | 506800<br>179895 |
| 33     | <p><b>Water Abstractions</b></p> <p>Operator: Stockley Park Golf Club Limited<br/>           Licence Number: Th/039/0036/012<br/>           Permit Version: 1<br/>           Location: Stockley Park , Uxbridge (Borehole)<br/>           Authority: Environment Agency, Thames Region<br/>           Abstraction: Golf courses: General Washing/Process Washing<br/>           Abstraction Type: Water may be abstracted from a single point<br/>           Source: Groundwater<br/>           Daily Rate (m3): Not Supplied<br/>           Yearly Rate (m3): Not Supplied<br/>           Details: Stockley Park, Uxbridge, Middlesex<br/>           Authorised Start: 01 November<br/>           Authorised End: 31 March<br/>           Permit Start Date: 1st April 2013<br/>           Permit End Date: Not Supplied<br/>           Positional Accuracy: Located by supplier to within 10m</p> | A13NW (NW)                             | 180                          | 2       | 507580<br>180410 |
| 33     | <p><b>Water Abstractions</b></p> <p>Operator: Stockley Park Golf Club Limited<br/>           Licence Number: Th/039/0036/012<br/>           Permit Version: 1<br/>           Location: Stockley Park , Uxbridge (Borehole)<br/>           Authority: Environment Agency, Thames Region<br/>           Abstraction: Golf Courses: Spray Irrigation - Direct<br/>           Abstraction Type: Water may be abstracted from a single point<br/>           Source: Groundwater<br/>           Daily Rate (m3): Not Supplied<br/>           Yearly Rate (m3): Not Supplied<br/>           Details: Stockley Park, Uxbridge, Middlesex<br/>           Authorised Start: 01 April<br/>           Authorised End: 31 October<br/>           Permit Start Date: 1st April 2013<br/>           Permit End Date: Not Supplied<br/>           Positional Accuracy: Located by supplier to within 10m</p>        | A13NW (NW)                             | 180                          | 2       | 507580<br>180410 |

| Map ID | Details   | Quadrant Reference (Compass Direction) | Estimated Distance From Site | Contact | NGR              |
|--------|---|--|------------------------------|---------|------------------|
| 33     | <p><b>Water Abstractions</b></p> <p>Operator: Stockley Park Golf Limited<br/> Licence Number: 28/39/36/0069<br/> Permit Version: 1<br/> Location: Stockley Park , Uxbridge (Borehole)<br/> Authority: Environment Agency, Thames Region<br/> Abstraction: Golf courses: General Washing/Process Washing<br/> Abstraction Type: Water may be abstracted from a single point<br/> Source: Groundwater<br/> Daily Rate (m3): Not Supplied<br/> Yearly Rate (m3): Not Supplied<br/> Details: Stockley Park, Uxbridge, Middlesex<br/> Authorised Start: 01 November<br/> Authorised End: 31 March<br/> Permit Start Date: 5th November 2001<br/> Permit End Date: Not Supplied<br/> Positional Accuracy: Located by supplier to within 10m</p> | A13NW (NW)                             | 180                          | 2       | 507580<br>180410 |
| 33     | <p><b>Water Abstractions</b></p> <p>Operator: Stockley Park Golf Limited<br/> Licence Number: 28/39/36/0069<br/> Permit Version: 1<br/> Location: Stockley Park , Uxbridge (Borehole)<br/> Authority: Environment Agency, Thames Region<br/> Abstraction: Golf Courses: Spray Irrigation - Direct<br/> Abstraction Type: Water may be abstracted from a single point<br/> Source: Groundwater<br/> Daily Rate (m3): Not Supplied<br/> Yearly Rate (m3): Not Supplied<br/> Details: Stockley Park, Uxbridge, Middlesex<br/> Authorised Start: 01 April<br/> Authorised End: 31 October<br/> Permit Start Date: 5th November 2001<br/> Permit End Date: Not Supplied<br/> Positional Accuracy: Located by supplier to within 10m</p>        | A13NW (NW)                             | 180                          | 2       | 507580<br>180410 |
| 33     | <p><b>Water Abstractions</b></p> <p>Operator: Stockley Park Golf Limited<br/> Licence Number: 28/39/36/0066<br/> Permit Version: 1<br/> Location: Borehole At Stockley Park Golf Limited<br/> Authority: Environment Agency, Thames Region<br/> Abstraction: Golf Courses: Spray Irrigation - Direct<br/> Abstraction Type: Water may be abstracted from a single point<br/> Source: Groundwater<br/> Daily Rate (m3): Not Supplied<br/> Yearly Rate (m3): Not Supplied<br/> Details: Stockley Park Golf Club, Middlesex<br/> Authorised Start: 01 April<br/> Authorised End: 31 October<br/> Permit Start Date: 11th January 2001<br/> Permit End Date: Not Supplied<br/> Positional Accuracy: Located by supplier to within 10m</p>     | A13NW (NW)                             | 180                          | 2       | 507580<br>180410 |
| 34     | <p><b>Water Abstractions</b></p> <p>Operator: Stockley Park Golf Limited<br/> Licence Number: 28/39/28/0490<br/> Permit Version: 100<br/> Location: Borehole At Stockley Park Golf Club<br/> Authority: Environment Agency, Thames Region<br/> Abstraction: Golf Courses: Spray Irrigation - Direct<br/> Abstraction Type: Water may be abstracted from a single point<br/> Source: Groundwater<br/> Daily Rate (m3): 1382<br/> Yearly Rate (m3): 90922<br/> Details: Stockley Park, Uxbridge<br/> Authorised Start: 01 April<br/> Authorised End: 31 October<br/> Permit Start Date: 1st June 1993<br/> Permit End Date: Not Supplied<br/> Positional Accuracy: Located by supplier to within 100m</p>                                   | A13NW (NW)                             | 221                          | 2       | 507600<br>180500 |

| Map ID | Details   | Quadrant Reference (Compass Direction) | Estimated Distance From Site | Contact | NGR              |
|--------|---|--|------------------------------|---------|------------------|
| 35     | <p><b>Water Abstractions</b></p> <p>Operator: Canal And River Trust<br/> Licence Number: 28/39/36/0038<br/> Permit Version: 102<br/> Location: Grand Union Canal At Stockley Road, West Drayton.<br/> Authority: Environment Agency, Thames Region<br/> Abstraction: Mineral Products: Process Water<br/> Abstraction Type: Water may be abstracted from a river or stream reach, or a row of wellpoints<br/> Source: Surface<br/> Daily Rate (m3): Not Supplied<br/> Yearly Rate (m3): Not Supplied<br/> Details: Stockley Road, West Drayton, Middlesex<br/> Authorised Start: 01 January<br/> Authorised End: 31 December<br/> Permit Start Date: 17th December 2007<br/> Permit End Date: Not Supplied<br/> Positional Accuracy: Located by supplier to within 10m</p>  | A8NW (S)                               | 260                          | 2       | 507770<br>179890 |
| 35     | <p><b>Water Abstractions</b></p> <p>Operator: British Waterways Board<br/> Licence Number: 28/39/36/0038<br/> Permit Version: 101<br/> Location: Grand Union Canal At Stockley Road, West Drayton.<br/> Authority: Environment Agency, Thames Region<br/> Abstraction: Mineral Products: Process Water<br/> Abstraction Type: Water may be abstracted from a river or stream reach, or a row of wellpoints<br/> Source: Surface<br/> Daily Rate (m3): Not Supplied<br/> Yearly Rate (m3): Not Supplied<br/> Details: Stockley Road, West Drayton, Middlesex<br/> Authorised Start: 01 January<br/> Authorised End: 31 December<br/> Permit Start Date: 10th October 2002<br/> Permit End Date: Not Supplied<br/> Positional Accuracy: Located by supplier to within 10m</p> | A8NW (S)                               | 260                          | 2       | 507770<br>179890 |
| 36     | <p><b>Water Abstractions</b></p> <p>Operator: Prologis Uk Cccix Sarl<br/> Licence Number: Th/039/0036/004<br/> Permit Version: 4<br/> Location: Stockley Park (Phase 3)- Borehole A<br/> Authority: Environment Agency, Thames Region<br/> Abstraction: Business Parks: Make-Up or Top Up Water<br/> Abstraction Type: Water may be abstracted from a single point<br/> Source: Groundwater<br/> Daily Rate (m3): Not Supplied<br/> Yearly Rate (m3): Not Supplied<br/> Details: Lands At Stockley Park, Uxbridge<br/> Authorised Start: 01 April<br/> Authorised End: 31 March<br/> Permit Start Date: 14th September 2018<br/> Permit End Date: Not Supplied<br/> Positional Accuracy: Located by supplier to within 10m</p>  | A13SW (W)                              | 262                          | 2       | 507460<br>180230 |
| 36     | <p><b>Water Abstractions</b></p> <p>Operator: Prologis Uk Cccix Sarl<br/> Licence Number: Th/039/0036/004<br/> Permit Version: 3<br/> Location: Stockley Park (Phase 3)- Borehole A<br/> Authority: Environment Agency, Thames Region<br/> Abstraction: Business Parks: Make-Up or Top Up Water<br/> Abstraction Type: Water may be abstracted from a single point<br/> Source: Groundwater<br/> Daily Rate (m3): Not Supplied<br/> Yearly Rate (m3): Not Supplied<br/> Details: Lands At Stockley Park, Uxbridge<br/> Authorised Start: 01 April<br/> Authorised End: 31 March<br/> Permit Start Date: 28th July 2017<br/> Permit End Date: Not Supplied<br/> Positional Accuracy: Located by supplier to within 10m</p>   | A13SW (W)                              | 262                          | 2       | 507460<br>180230 |

| Map ID | Details  | Quadrant Reference (Compass Direction) | Estimated Distance From Site | Contact | NGR              |
|--------|--|--|------------------------------|---------|------------------|
| 36     | <p><b>Water Abstractions</b></p> <p>Operator: Horton Road Limited<br/> Licence Number: Th/039/0036/004<br/> Permit Version: 2<br/> Location: Stockley Park (Phase 3)- Borehole A<br/> Authority: Environment Agency, Thames Region<br/> Abstraction: Business Parks: Spray Irrigation - Storage<br/> Abstraction Type: Water may be abstracted from a single point<br/> Source: Groundwater<br/> Daily Rate (m3): Not Supplied<br/> Yearly Rate (m3): Not Supplied<br/> Details: Lands At Stockley Park, Uxbridge<br/> Authorised Start: 01 April<br/> Authorised End: 31 March<br/> Permit Start Date: 24th September 2015<br/> Permit End Date: Not Supplied<br/> Positional Accuracy: Located by supplier to within 10m</p>               | A13SW (W)                              | 262                          | 2       | 507460<br>180230 |
| 36     | <p><b>Water Abstractions</b></p> <p>Operator: Stockley Park Phase 3 Limited<br/> Licence Number: Th/039/0036/004<br/> Permit Version: 1<br/> Location: Stockley Park (Phase 3)- Borehole A<br/> Authority: Environment Agency, Thames Region<br/> Abstraction: Business Parks: Spray Irrigation - Storage<br/> Abstraction Type: Water may be abstracted from a single point<br/> Source: Groundwater<br/> Daily Rate (m3): Not Supplied<br/> Yearly Rate (m3): Not Supplied<br/> Details: Lands At Stockley Park, Uxbridge<br/> Authorised Start: 01 April<br/> Authorised End: 31 March<br/> Permit Start Date: 2nd February 2010<br/> Permit End Date: Not Supplied<br/> Positional Accuracy: Located by supplier to within 10m</p>       | A13SW (W)                              | 262                          | 2       | 507460<br>180230 |
| 36     | <p><b>Water Abstractions</b></p> <p>Operator: Stockley Park West Limited<br/> Licence Number: 28/39/36/0067<br/> Permit Version: 3<br/> Location: Stockley Park (Phase 3)- Borehole A<br/> Authority: Environment Agency, Thames Region<br/> Abstraction: Business Parks: Spray Irrigation - Storage<br/> Abstraction Type: Water may be abstracted from a single point<br/> Source: Groundwater<br/> Daily Rate (m3): Not Supplied<br/> Yearly Rate (m3): Not Supplied<br/> Details: Lands At Stockley Park, Uxbridge<br/> Authorised Start: 01 October<br/> Authorised End: 30 September<br/> Permit Start Date: 7th December 2007<br/> Permit End Date: Not Supplied<br/> Positional Accuracy: Located by supplier to within 10m</p>      | A13SW (W)                              | 262                          | 2       | 507460<br>180230 |
| 36     | <p><b>Water Abstractions</b></p> <p>Operator: Stockley Park Phase 3 Limited<br/> Licence Number: 28/39/36/0067<br/> Permit Version: 2<br/> Location: Stockley Park (Phase 3)- Borehole A<br/> Authority: Environment Agency, Thames Region<br/> Abstraction: Business Parks: Spray Irrigation - Storage<br/> Abstraction Type: Water may be abstracted from a single point<br/> Source: Groundwater<br/> Daily Rate (m3): Not Supplied<br/> Yearly Rate (m3): Not Supplied<br/> Details: Lands At Stockley Park, Uxbridge<br/> Authorised Start: 01 October<br/> Authorised End: 30 September<br/> Permit Start Date: 25th September 2002<br/> Permit End Date: Not Supplied<br/> Positional Accuracy: Located by supplier to within 10m</p> | A13SW (W)                              | 262                          | 2       | 507460<br>180230 |

| Map ID | Details   | Quadrant Reference (Compass Direction) | Estimated Distance From Site | Contact | NGR              |
|--------|---|--|------------------------------|---------|------------------|
| 36     | <p><b>Water Abstractions</b></p> <p>Operator: Stockley Park Phase 3 Limited<br/> Licence Number: 28/39/36/0067<br/> Permit Version: 1<br/> Location: Borehole At Stockley Park (Phase 3)<br/> Authority: Environment Agency, Thames Region<br/> Abstraction: Business Parks: Spray Irrigation - Storage<br/> Abstraction Type: Water may be abstracted from a single point<br/> Source: Groundwater<br/> Daily Rate (m3): Not Supplied<br/> Yearly Rate (m3): Not Supplied<br/> Details: Lands At Stockley Park, Uxbridge<br/> Authorised Start: 01 January<br/> Authorised End: 31 December<br/> Permit Start Date: 5th March 2001<br/> Permit End Date: Not Supplied<br/> Positional Accuracy: Located by supplier to within 10m</p>                                    | A13SW (W)                              | 262                          | 2       | 507460<br>180230 |
| 37     | <p><b>Water Abstractions</b></p> <p>Operator: Stockley Park Estates Company Limited<br/> Licence Number: Th/039/0036/024<br/> Permit Version: 1<br/> Location: Unlined Lagoon Within Gravels At Stockley Park, Uxbridge<br/> Authority: Environment Agency, Thames Region<br/> Abstraction: Business Parks: Trickle Irrigation - Direct<br/> Abstraction Type: Water may be abstracted from a single point<br/> Source: Groundwater<br/> Daily Rate (m3): Not Supplied<br/> Yearly Rate (m3): Not Supplied<br/> Details: Not Supplied<br/> Authorised Start: 01 April<br/> Authorised End: 31 March<br/> Permit Start Date: 7th September 2022<br/> Permit End Date: Not Supplied<br/> Positional Accuracy: Located by supplier to within 10m</p>                         | A13SE (SE)                             | 292                          | 2       | 508085<br>179976 |
| 38     | <p><b>Water Abstractions</b></p> <p>Operator: Prologis Uk Cccix Sarl<br/> Licence Number: Th/039/0036/004/R01<br/> Permit Version: 1<br/> Location: Stockley Park (Phase 3)- Borehole A<br/> Authority: Environment Agency, Thames Region<br/> Abstraction: Business Parks: Make-Up or Top Up Water<br/> Abstraction Type: Water may be abstracted from a single point<br/> Source: Groundwater<br/> Daily Rate (m3): Not Supplied<br/> Yearly Rate (m3): Not Supplied<br/> Details: Not Supplied<br/> Authorised Start: 01 April<br/> Authorised End: 31 March<br/> Permit Start Date: 1st April 2019<br/> Permit End Date: Not Supplied<br/> Positional Accuracy: Located by supplier to within 10m</p>   | A12SE (W)                              | 324                          | 2       | 507412<br>180084 |
| 39     | <p><b>Water Abstractions</b></p> <p>Operator: British Waterways Board<br/> Licence Number: 28/39/36/0038<br/> Permit Version: 100<br/> Location: Grand Union Canal Frontage At West Drayton<br/> Authority: Environment Agency, Thames Region<br/> Abstraction: Other Industrial/Commercial/Public Services: Dust Suppression<br/> Abstraction Type: Water may be abstracted from a river or stream reach, or a row of wellpoints<br/> Source: Surface<br/> Daily Rate (m3): 160<br/> Yearly Rate (m3): 24000<br/> Details: Stockley Road, West Drayton<br/> Authorised Start: 01 January<br/> Authorised End: 31 December<br/> Permit Start Date: 28th February 1995<br/> Permit End Date: Not Supplied<br/> Positional Accuracy: Located by supplier to within 100m</p> | A8NW (S)                               | 348                          | 2       | 507700<br>179800 |

| Map ID | Details   | Quadrant Reference (Compass Direction) | Estimated Distance From Site | Contact | NGR              |
|--------|---|--|------------------------------|---------|------------------|
| 40     | <p><b>Water Abstractions</b></p> <p>Operator: Stockley Park Management Ltd<br/> Licence Number: 28/39/36/0056<br/> Permit Version: Not Supplied<br/> Location: Stockley Park, UXBRIDGE<br/> Authority: Environment Agency, Thames Region<br/> Abstraction: Lake Reservoir Filling For Spray Irrigation (Various Types)<br/> Abstraction Type: Not Supplied<br/> Source: Groundwater<br/> Daily Rate (m3): 720<br/> Yearly Rate (m3): 4409<br/> Details: Additional Purpose - Lake /Reservoir Filling For Spray Irrigation (4409). Chalk (Undifferentiated)<br/> Authorised Start: Not Supplied<br/> Authorised End: Not Supplied<br/> Permit Start Date: Not Supplied<br/> Permit End Date: Not Supplied<br/> Positional Accuracy: Located by supplier to within 100m</p> | A14SW (E)                              | 435                          | 2       | 508300<br>180200 |
| 40     | <p><b>Water Abstractions</b></p> <p>Operator: Stockley Park Estates Company Limited<br/> Licence Number: Th/039/0036/003/R01<br/> Permit Version: 3<br/> Location: Stockley Park, Uxbridge, Borehole A<br/> Authority: Environment Agency, Thames Region<br/> Abstraction: Business Parks: Make-Up or Top Up Water<br/> Abstraction Type: Water may be abstracted from a single point<br/> Source: Groundwater<br/> Daily Rate (m3): Not Supplied<br/> Yearly Rate (m3): Not Supplied<br/> Details: Stockley Park, Uxbridge<br/> Authorised Start: 01 April<br/> Authorised End: 31 October<br/> Permit Start Date: 1st April 2019<br/> Permit End Date: Not Supplied<br/> Positional Accuracy: Located by supplier to within 10m</p>                                     | A14SW (E)                              | 455                          | 2       | 508320<br>180202 |
| 40     | <p><b>Water Abstractions</b></p> <p>Operator: Stockley Park Estates Company Limited<br/> Licence Number: Th/039/0036/003<br/> Permit Version: 2<br/> Location: Stockley Park, Uxbridge, Borehole A<br/> Authority: Environment Agency, Thames Region<br/> Abstraction: Business Parks: Spray Irrigation - Storage<br/> Abstraction Type: Water may be abstracted from a single point<br/> Source: Groundwater<br/> Daily Rate (m3): Not Supplied<br/> Yearly Rate (m3): Not Supplied<br/> Details: Stockley Park, Uxbridge<br/> Authorised Start: 01 April<br/> Authorised End: 31 October<br/> Permit Start Date: 15th July 2016<br/> Permit End Date: Not Supplied<br/> Positional Accuracy: Located by supplier to within 10m</p>                                      | A14SW (E)                              | 478                          | 2       | 508340<br>180230 |
| 40     | <p><b>Water Abstractions</b></p> <p>Operator: Stockley Park Estate Management Limited<br/> Licence Number: Th/039/0036/003<br/> Permit Version: 1<br/> Location: Stockley Park, Uxbridge- Borehole A<br/> Authority: Environment Agency, Thames Region<br/> Abstraction: Business Parks: Spray Irrigation - Direct<br/> Abstraction Type: Water may be abstracted from a single point<br/> Source: Groundwater<br/> Daily Rate (m3): Not Supplied<br/> Yearly Rate (m3): Not Supplied<br/> Details: Stockley Park, Uxbridge<br/> Authorised Start: 01 April<br/> Authorised End: 31 October<br/> Permit Start Date: 2nd February 2010<br/> Permit End Date: Not Supplied<br/> Positional Accuracy: Located by supplier to within 10m</p>                                  | A14SW (E)                              | 478                          | 2       | 508340<br>180230 |

| Map ID | Details   | Quadrant Reference (Compass Direction) | Estimated Distance From Site | Contact | NGR              |
|--------|---|--|------------------------------|---------|------------------|
| 40     | <p><b>Water Abstractions</b></p> <p>Operator: Stockley Park Management Ltd<br/> Licence Number: 28/39/36/0065<br/> Permit Version: 3<br/> Location: Stockley Park, Uxbridge- Borehole A<br/> Authority: Environment Agency, Thames Region<br/> Abstraction: Business Parks: Spray Irrigation - Direct<br/> Abstraction Type: Water may be abstracted from a single point<br/> Source: Groundwater<br/> Daily Rate (m3): Not Supplied<br/> Yearly Rate (m3): Not Supplied<br/> Details: Stockley Park, Uxbridge<br/> Authorised Start: 01 April<br/> Authorised End: 31 October<br/> Permit Start Date: 14th April 2003<br/> Permit End Date: Not Supplied<br/> Positional Accuracy: Located by supplier to within 10m</p> | A14SW (E)                              | 478                          | 2       | 508340<br>180230 |
| 40     | <p><b>Water Abstractions</b></p> <p>Operator: Stockley Park Management Ltd<br/> Licence Number: 28/39/36/0065<br/> Permit Version: 3<br/> Location: Stockley Park, Uxbridge- Borehole A<br/> Authority: Environment Agency, Thames Region<br/> Abstraction: Business Parks: Make-Up or Top Up Water<br/> Abstraction Type: Water may be abstracted from a single point<br/> Source: Groundwater<br/> Daily Rate (m3): Not Supplied<br/> Yearly Rate (m3): Not Supplied<br/> Details: Stockley Park, Uxbridge<br/> Authorised Start: 01 April<br/> Authorised End: 31 October<br/> Permit Start Date: 14th April 2003<br/> Permit End Date: Not Supplied<br/> Positional Accuracy: Located by supplier to within 10m</p>   | A14SW (E)                              | 478                          | 2       | 508340<br>180230 |
| 40     | <p><b>Water Abstractions</b></p> <p>Operator: Stockley Park Management Ltd<br/> Licence Number: 28/39/36/0065<br/> Permit Version: 2<br/> Location: Borehole At Stockley Park<br/> Authority: Environment Agency, Thames Region<br/> Abstraction: Business Parks: Spray Irrigation - Direct<br/> Abstraction Type: Water may be abstracted from a single point<br/> Source: Groundwater<br/> Daily Rate (m3): Not Supplied<br/> Yearly Rate (m3): Not Supplied<br/> Details: Stockley Park, Uxbridge<br/> Authorised Start: 01 April<br/> Authorised End: 31 October<br/> Permit Start Date: 25th September 2002<br/> Permit End Date: Not Supplied<br/> Positional Accuracy: Located by supplier to within 10m</p>       | A14SW (E)                              | 478                          | 2       | 508340<br>180230 |
| 40     | <p><b>Water Abstractions</b></p> <p>Operator: Stockley Park Management Ltd<br/> Licence Number: 28/39/36/0065<br/> Permit Version: 2<br/> Location: Borehole At Stockley Park<br/> Authority: Environment Agency, Thames Region<br/> Abstraction: Business Parks: Make-Up or Top Up Water<br/> Abstraction Type: Water may be abstracted from a single point<br/> Source: Groundwater<br/> Daily Rate (m3): Not Supplied<br/> Yearly Rate (m3): Not Supplied<br/> Details: Stockley Park, Uxbridge<br/> Authorised Start: 01 April<br/> Authorised End: 31 October<br/> Permit Start Date: 25th September 2002<br/> Permit End Date: Not Supplied<br/> Positional Accuracy: Located by supplier to within 10m</p>         | A14SW (E)                              | 478                          | 2       | 508340<br>180230 |

| Map ID | Details  | Quadrant Reference (Compass Direction) | Estimated Distance From Site | Contact | NGR              |
|--------|--|--|------------------------------|---------|------------------|
| 40     | <p><b>Water Abstractions</b></p> <p>Operator: Stockley Park Management Ltd<br/> Licence Number: 28/39/36/0065<br/> Permit Version: 1<br/> Location: Borehole At Stockley Park<br/> Authority: Environment Agency, Thames Region<br/> Abstraction: Business Parks: Make-Up or Top Up Water<br/> Abstraction Type: Water may be abstracted from a single point<br/> Source: Groundwater<br/> Daily Rate (m3): Not Supplied<br/> Yearly Rate (m3): Not Supplied<br/> Details: Stockley Park, Uxbridge<br/> Authorised Start: 01 April<br/> Authorised End: 31 October<br/> Permit Start Date: 25th October 2000<br/> Permit End Date: Not Supplied<br/> Positional Accuracy: Located by supplier to within 10m</p>  | A14SW (E)                              | 478                          | 2       | 508340<br>180230 |
| 40     | <p><b>Water Abstractions</b></p> <p>Operator: Stockley Park Management Ltd<br/> Licence Number: 28/39/36/0065<br/> Permit Version: 1<br/> Location: Borehole At Stockley Park<br/> Authority: Environment Agency, Thames Region<br/> Abstraction: Business Parks: Spray Irrigation - Direct<br/> Abstraction Type: Water may be abstracted from a single point<br/> Source: Groundwater<br/> Daily Rate (m3): Not Supplied<br/> Yearly Rate (m3): Not Supplied<br/> Details: Stockley Park, Uxbridge<br/> Authorised Start: 01 April<br/> Authorised End: 31 October<br/> Permit Start Date: 25th October 2000<br/> Permit End Date: Not Supplied<br/> Positional Accuracy: Located by supplier to within 10m</p>  | A14SW (E)                              | 478                          | 2       | 508340<br>180230 |
|        | <p><b>Water Abstractions</b></p> <p>Operator: R &amp; R Barwick<br/> Licence Number: 28/39/28/0277<br/> Permit Version: 100<br/> Location: Well At Little London Nursery, Harlington Road, Hillingdon<br/> Authority: Environment Agency, Thames Region<br/> Abstraction: General Agriculture: Spray Irrigation - Direct<br/> Abstraction Type: Water may be abstracted from a single point<br/> Source: Groundwater<br/> Daily Rate (m3): 109<br/> Yearly Rate (m3): 2136<br/> Details: Little London Nursery, Hillingdon<br/> Authorised Start: 01 April<br/> Authorised End: 30 September<br/> Permit Start Date: 25th September 1996<br/> Permit End Date: Not Supplied<br/> Positional Accuracy: Located by supplier to within 100m</p>   | A23NE (N)                              | 1361                         | 2       | 507800<br>181700 |
|        | <p><b>Water Abstractions</b></p> <p>Operator: R &amp; R Barwick<br/> Licence Number: 28/39/28/0277<br/> Permit Version: 100<br/> Location: Well At Little London Nursery, Harlington Road, Hillingdon<br/> Authority: Environment Agency, Thames Region<br/> Abstraction: General Agriculture: Spray Irrigation - Spray Irrigation Definition Order<br/> Abstraction Type: Water may be abstracted from a single point<br/> Source: Groundwater<br/> Daily Rate (m3): Not Supplied<br/> Yearly Rate (m3): Not Supplied<br/> Details: Little London Nursery, Hillingdon<br/> Authorised Start: 01 January<br/> Authorised End: 31 December<br/> Permit Start Date: 25th September 1996<br/> Permit End Date: Not Supplied<br/> Positional Accuracy: Located by supplier to within 10m</p> | A23NE (N)                              | 1361                         | 2       | 507800<br>181700 |

| Map ID | Details   | Quadrant Reference (Compass Direction) | Estimated Distance From Site | Contact | NGR              |
|--------|---|--|------------------------------|---------|------------------|
|        | <p><b>Water Abstractions</b></p> <p>Operator: Canal And River Trust<br/> Licence Number: 28/39/36/0075<br/> Permit Version: 2<br/> Location: Grand Union Canal At Ubs Data Processing Centre, Hayes<br/> Authority: Environment Agency, Thames Region<br/> Abstraction: Other Industrial/Commercial/Public Services: Non-Evaporative Cooling<br/> Abstraction Type: Water may be abstracted from a single point<br/> Source: Surface<br/> Daily Rate (m3): Not Supplied<br/> Yearly Rate (m3): Not Supplied<br/> Details: N/A<br/> Authorised Start: 01 April<br/> Authorised End: 31 March<br/> Permit Start Date: 22nd September 2010<br/> Permit End Date: Not Supplied<br/> Positional Accuracy: Located by supplier to within 10m</p>  | A10NE (E)                              | 1412                         | 2       | 509249<br>179886 |
|        | <p><b>Water Abstractions</b></p> <p>Operator: British Waterways Board<br/> Licence Number: 28/39/36/0075<br/> Permit Version: 1<br/> Location: Grand Union Canal At Ubs Data Processing Centre, Hayes<br/> Authority: Environment Agency, Thames Region<br/> Abstraction: Other Industrial/Commercial/Public Services: Non-Evaporative Cooling<br/> Abstraction Type: Water may be abstracted from a single point<br/> Source: Surface<br/> Daily Rate (m3): Not Supplied<br/> Yearly Rate (m3): Not Supplied<br/> Details: Ubs Data Processing Centre, Clayton Rd, Hayes, Middx<br/> Authorised Start: 01 April<br/> Authorised End: 31 March<br/> Permit Start Date: 15th October 2008<br/> Permit End Date: Not Supplied<br/> Positional Accuracy: Located by supplier to within 10m</p> | A10NE (E)                              | 1412                         | 2       | 509249<br>179886 |
|        | <p><b>Water Abstractions</b></p> <p>Operator: Thorn Emi Electronics Ltd<br/> Licence Number: 28/39/36/0049<br/> Permit Version: Not Supplied<br/> Location: Blyth Road, HAYES<br/> Authority: Environment Agency, Thames Region<br/> Abstraction: Manufacture (Boiler)<br/> Abstraction Type: Not Supplied<br/> Source: Groundwater<br/> Daily Rate (m3): 2932<br/> Yearly Rate (m3): 2400<br/> Details: Additional Purposes - Process (357600) Cooling (40000) Manufacture (2400). Chalk (Undifferentiated)<br/> Authorised Start: Not Supplied<br/> Authorised End: Not Supplied<br/> Permit Start Date: Not Supplied<br/> Permit End Date: Not Supplied<br/> Positional Accuracy: Located by supplier to within 100m</p>   | A10SE (SE)                             | 1583                         | 2       | 509300<br>179500 |
|        | <p><b>Water Abstractions</b></p> <p>Operator: The Hillingdon Hospital Nhs Trust<br/> Licence Number: 28/39/28/0513<br/> Permit Version: 103<br/> Location: Hillingdon Hospital- Borehole<br/> Authority: Environment Agency, Thames Region<br/> Abstraction: Hospitals: Drinking; Cooking; Sanitary; Washing; (Small Garden)<br/> Abstraction Type: Water may be abstracted from a single point<br/> Source: Groundwater<br/> Daily Rate (m3): Not Supplied<br/> Yearly Rate (m3): Not Supplied<br/> Details: Hillingdon Hospital, Pield Heath Rd, Hillingdon<br/> Authorised Start: 01 January<br/> Authorised End: 31 December<br/> Permit Start Date: 1st January 2010<br/> Permit End Date: Not Supplied<br/> Positional Accuracy: Located by supplier to within 10m</p>                | A22NW (NW)                             | 1804                         | 2       | 506910<br>181930 |

| Map ID | Details   | Quadrant Reference (Compass Direction) | Estimated Distance From Site | Contact | NGR              |
|--------|---|--|------------------------------|---------|------------------|
|        | <p><b>Water Abstractions</b></p> <p>Operator: Hillingdon Hospital Nhs Trust<br/> Licence Number: 28/39/28/0513<br/> Permit Version: 102<br/> Location: Borehole B At Hillingdon Hospital, Hillingdon<br/> Authority: Environment Agency, Thames Region<br/> Abstraction: Hospitals: Drinking; Cooking; Sanitary; Washing; (Small Garden)<br/> Abstraction Type: Water may be abstracted from a single point<br/> Source: Groundwater<br/> Daily Rate (m3): Not Supplied<br/> Yearly Rate (m3): Not Supplied<br/> Details: Hillingdon Hospital, Pied Heath Rd, Hillingdon<br/> Authorised Start: 01 January<br/> Authorised End: 31 December<br/> Permit Start Date: 1st April 2005<br/> Permit End Date: Not Supplied<br/> Positional Accuracy: Located by supplier to within 10m</p>     | A22NW (NW)                             | 1804                         | 2       | 506910<br>181930 |
|        | <p><b>Water Abstractions</b></p> <p>Operator: Hillingdon Hospital Nhs Trust<br/> Licence Number: 28/39/28/0513<br/> Permit Version: 101<br/> Location: Borehole B At Hillingdon Hospital, Hillingdon<br/> Authority: Environment Agency, Thames Region<br/> Abstraction: Hospitals: Drinking; Cooking; Sanitary; Washing; (Small Garden)<br/> Abstraction Type: Water may be abstracted from a single point<br/> Source: Groundwater<br/> Daily Rate (m3): Not Supplied<br/> Yearly Rate (m3): Not Supplied<br/> Details: Hillingdon Hospital, Pied Heath Rd, Hillingdon<br/> Authorised Start: 01 January<br/> Authorised End: 31 December<br/> Permit Start Date: 4th May 2000<br/> Permit End Date: Not Supplied<br/> Positional Accuracy: Located by supplier to within 10m</p>       | A22NW (NW)                             | 1804                         | 2       | 506910<br>181930 |
|        | <p><b>Water Abstractions</b></p> <p>Operator: W R Goodson<br/> Licence Number: 28/39/36/0015<br/> Permit Version: 100<br/> Location: Two Wells At Springwell Nursery, Hayes End Road, Hayes<br/> Authority: Environment Agency, Thames Region<br/> Abstraction: Horticulture And Nurseries: Spray Irrigation - Direct<br/> Abstraction Type: Water may be abstracted from a single point<br/> Source: Groundwater<br/> Daily Rate (m3): 23<br/> Yearly Rate (m3): 545<br/> Details: Springwell Nursery, Hayes End Road, Hayes<br/> Authorised Start: 01 March<br/> Authorised End: 31 October<br/> Permit Start Date: 12th June 1997<br/> Permit End Date: Not Supplied<br/> Positional Accuracy: Located by supplier to within 100m</p>  | A25NW (NE)                             | 1895                         | 2       | 508900<br>181900 |
|        | <p><b>Water Abstractions</b></p> <p>Operator: W R Goodson<br/> Licence Number: 28/39/36/0015<br/> Permit Version: 100<br/> Location: Two Wells At Springwell Nursery, Hayes End Road, Hayes<br/> Authority: Environment Agency, Thames Region<br/> Abstraction: Horticulture and Nurseries: Spray Irrigation - Spray Irrigation Definition Order<br/> Abstraction Type: Water may be abstracted from a single point<br/> Source: Groundwater<br/> Daily Rate (m3): Not Supplied<br/> Yearly Rate (m3): Not Supplied<br/> Details: Springwell Nursery, Hayes End Road, Hayes<br/> Authorised Start: 01 October<br/> Authorised End: 30 September<br/> Permit Start Date: 12th June 1997<br/> Permit End Date: Not Supplied<br/> Positional Accuracy: Located by supplier to within 10m</p> | A25NW (NE)                             | 1895                         | 2       | 508900<br>181900 |

| Map ID | Details   | Quadrant Reference (Compass Direction) | Estimated Distance From Site | Contact | NGR              |
|--------|---|--|------------------------------|---------|------------------|
|        | <p><b>Water Abstractions</b></p> <p>Operator: Blue Dragon (Hillingdon) Ltd<br/> Licence Number: 28/39/28/0008<br/> Permit Version: 101<br/> Location: Borehole At Whitelys Parade<br/> Authority: Environment Agency, Thames Region<br/> Abstraction: Industrial; Commercial And Public Services: Laundry Use<br/> Abstraction Type: Water may be abstracted from a single point<br/> Source: Groundwater<br/> Daily Rate (m3): Not Supplied<br/> Yearly Rate (m3): Not Supplied<br/> Details: Whitleys Parade<br/> Authorised Start: 01 April<br/> Authorised End: 31 March<br/> Permit Start Date: 7th February 2014<br/> Permit End Date: Not Supplied<br/> Positional Accuracy: Located by supplier to within 10m</p>   | (N)                                    | 1960                         | 2       | 507817<br>182299 |
|        | <p><b>Water Abstractions</b></p> <p>Operator: Blue Dragon (Hillingdon) Ltd<br/> Licence Number: 28/39/28/0008<br/> Permit Version: 100<br/> Location: Borehole At Whitelys Parade<br/> Authority: Environment Agency, Thames Region<br/> Abstraction: Industrial; Commercial And Public Services: Laundry Use<br/> Abstraction Type: Water may be abstracted from a single point<br/> Source: Groundwater<br/> Daily Rate (m3): 182<br/> Yearly Rate (m3): 37668<br/> Details: Whitleys Parade<br/> Authorised Start: 01 January<br/> Authorised End: 31 December<br/> Permit Start Date: 8th November 1965<br/> Permit End Date: Not Supplied<br/> Positional Accuracy: Located by supplier to within 100m</p>   | (N)                                    | 1961                         | 2       | 507800<br>182300 |
|        | <p><b>Water Abstractions</b></p> <p>Operator: The Hillingdon Hospital Nhs Trust<br/> Licence Number: 28/39/28/0513<br/> Permit Version: 103<br/> Location: Hillingdon Hospital - Borehole<br/> Authority: Environment Agency, Thames Region<br/> Abstraction: Hospitals: Drinking; Cooking; Sanitary; Washing; (Small Garden)<br/> Abstraction Type: Water may be abstracted from a single point<br/> Source: Groundwater<br/> Daily Rate (m3): Not Supplied<br/> Yearly Rate (m3): Not Supplied<br/> Details: Hillingdon Hospital, Pield Heath Rd, Hillingdon<br/> Authorised Start: 01 January<br/> Authorised End: 31 December<br/> Permit Start Date: 1st January 2010<br/> Permit End Date: Not Supplied<br/> Positional Accuracy: Located by supplier to within 10m</p>         | (NW)                                   | 1994                         | 2       | 506950<br>182160 |
|        | <p><b>Water Abstractions</b></p> <p>Operator: Hillingdon Hospital Nhs Trust<br/> Licence Number: 28/39/28/0513<br/> Permit Version: 102<br/> Location: Borehole A At Hillingdon Hospital, Hillingdon<br/> Authority: Environment Agency, Thames Region<br/> Abstraction: Hospitals: Drinking; Cooking; Sanitary; Washing; (Small Garden)<br/> Abstraction Type: Water may be abstracted from a single point<br/> Source: Groundwater<br/> Daily Rate (m3): Not Supplied<br/> Yearly Rate (m3): Not Supplied<br/> Details: Hillingdon Hospital, Pied Heath Rd, Hillingdon<br/> Authorised Start: 01 January<br/> Authorised End: 31 December<br/> Permit Start Date: 1st April 2005<br/> Permit End Date: Not Supplied<br/> Positional Accuracy: Located by supplier to within 10m</p> | (NW)                                   | 1994                         | 2       | 506950<br>182160 |

| Map ID | Details  | Quadrant Reference (Compass Direction) | Estimated Distance From Site | Contact | NGR              |
|--------|--|--|------------------------------|---------|------------------|
|        | <b>Water Abstractions</b><br>Operator: Hillingdon Hospital Nhs Trust<br>Licence Number: 28/39/28/0513<br>Permit Version: 101<br>Location: Borehole A At Hillingdon Hospital, Hillingdon<br>Authority: Environment Agency, Thames Region<br>Abstraction: Hospitals: Drinking; Cooking; Sanitary; Washing; (Small Garden)<br>Abstraction Type: Water may be abstracted from a single point<br>Source: Groundwater<br>Daily Rate (m3): 1000<br>Yearly Rate (m3): 200000<br>Details: Hillingdon Hospital, Pied Heath Rd, Hillingdon<br>Authorised Start: 01 January<br>Authorised End: 31 December<br>Permit Start Date: 4th May 2000<br>Permit End Date: Not Supplied<br>Positional Accuracy: Located by supplier to within 10m | (NW)                                   | 1994                         | 2       | 506950<br>182160 |
| 41     | <b>Water Industry Act Referrals</b><br>Name: Rr Sidwell Ltd<br>Location: RR SIDWELL LTD, HORTON CLOSE, HORTON CLOSE, WEST DRAYTON, MIDDLESEX, UB7 8EB<br>Authority: Environment Agency, Thames Region<br>Permit Reference: AR7629<br>Dated: 26th May 1995<br>Process Type: Permissions or amendments to discharge under the Water Industry Act 1991<br>Description: Processes which result in the discharge of Special Category effluents under The Trade Effluents (Prescribed Processes and Substances) Regulations<br><b>Status: Application received by the EA but is not yet authorised</b><br>Positional Accuracy: Located by supplier to within 100m  | A12SW (W)                              | 723                          | 2       | 507000<br>180200 |
|        | <b>Groundwater Vulnerability Map</b><br>Combined Classification: Principle Superficial Aquifer - High Vulnerability<br>Combined Vulnerability: High<br>Combined Aquifer: Unproductive Bedrock Aquifer, Productive Superficial Aquifer<br>Pollutant Speed: High<br>Bedrock Flow: Mixed<br>Dilution: 300-550 mm/year<br>Baseflow Index: 40-70%<br>Superficial: >90%<br>Patchiness: Superficial 3-10m<br>Thickness: Superficial High<br>Recharge:   | A13SW (SW)                             | 0                            | 2       | 507792<br>180239 |
|        | <b>Groundwater Vulnerability - Soluble Rock Risk</b><br>None   |  |                              |         |                  |
|        | <b>Bedrock Aquifer Designations</b><br>Aquifer Designation: Unproductive Strata  | A13SW (SW)                             | 0                            | 4       | 507792<br>180239 |
|        | <b>Superficial Aquifer Designations</b><br>Aquifer Designation: Principal Aquifer  | A13SW (SW)                             | 0                            | 4       | 507792<br>180239 |
|        | <b>Extreme Flooding from Rivers or Sea without Defences</b><br>None  |  |                              |         |                  |
|        | <b>Flooding from Rivers or Sea without Defences</b><br>None  |  |                              |         |                  |
|        | <b>Areas Benefiting from Flood Defences</b><br>None  |  |                              |         |                  |
|        | <b>Flood Water Storage Areas</b><br>None   |  |                              |         |                  |
|        | <b>Flood Defences</b><br>None  |  |                              |         |                  |
| 42     | <b>OS Water Network Lines</b><br>Watercourse Form: Canal<br>Watercourse Length: 2843.7<br>Watercourse Level: On ground surface<br>Permanent: True<br>Watercourse Name: Grand Union Canal<br>Catchment Name: Trent<br>Primacy: 1  | A8NW (S)                               | 239                          | 5       | 507733<br>179903 |

| Map ID | Details   | Quadrant Reference (Compass Direction) | Estimated Distance From Site | Contact | NGR              |
|--------|---|--|------------------------------|---------|------------------|
| 43     | <b>OS Water Network Lines</b><br>Watercourse Form: Inland river<br>Watercourse Length: 21.6<br>Watercourse Level: On ground surface<br>Permanent: True<br>Watercourse Name: Not Supplied<br>Catchment Name: Thames<br>Primacy: 1  | A13SW (W)                              | 270                          | 5       | 507458<br>180155 |
| 44     | <b>OS Water Network Lines</b><br>Watercourse Form: Inland river<br>Watercourse Length: 122.2<br>Watercourse Level: Not Supplied<br>Permanent: True<br>Watercourse Name: Not Supplied<br>Catchment Name: Thames<br>Primacy: 1      | A8NE (S)                               | 312                          | 5       | 507940<br>179867 |
| 45     | <b>OS Water Network Lines</b><br>Watercourse Form: Canal<br>Watercourse Length: 2212.4<br>Watercourse Level: On ground surface<br>Permanent: True<br>Watercourse Name: Grand Union Canal<br>Catchment Name: Trent<br>Primacy: 1   | A8NE (S)                               | 312                          | 5       | 507940<br>179867 |
| 46     | <b>OS Water Network Lines</b><br>Watercourse Form: Inland river<br>Watercourse Length: 295.4<br>Watercourse Level: On ground surface<br>Permanent: True<br>Watercourse Name: Not Supplied<br>Catchment Name: Thames<br>Primacy: 1 | A8NE (S)                               | 423                          | 5       | 507911<br>179748 |
| 47     | <b>OS Water Network Lines</b><br>Watercourse Form: Inland river<br>Watercourse Length: 76.0<br>Watercourse Level: On ground surface<br>Permanent: True<br>Watercourse Name: Not Supplied<br>Catchment Name: Thames<br>Primacy: 1  | A8SW (S)                               | 607                          | 5       | 507718<br>179540 |
| 48     | <b>OS Water Network Lines</b><br>Watercourse Form: Inland river<br>Watercourse Length: 20.5<br>Watercourse Level: Underground<br>Permanent: True<br>Watercourse Name: Not Supplied<br>Catchment Name: Thames<br>Primacy: 1        | A8SW (S)                               | 607                          | 5       | 507718<br>179540 |
| 49     | <b>OS Water Network Lines</b><br>Watercourse Form: Inland river<br>Watercourse Length: 249.5<br>Watercourse Level: On ground surface<br>Permanent: True<br>Watercourse Name: Not Supplied<br>Catchment Name: Thames<br>Primacy: 1 | A18NE (N)                              | 608                          | 5       | 507901<br>180941 |
| 50     | <b>OS Water Network Lines</b><br>Watercourse Form: Lake<br>Watercourse Length: 124.7<br>Watercourse Level: On ground surface<br>Permanent: True<br>Watercourse Name: Stockley Road Lake<br>Catchment Name: Thames<br>Primacy: 1   | A8SW (S)                               | 622                          | 5       | 507708<br>179525 |
| 51     | <b>OS Water Network Lines</b><br>Watercourse Form: Inland river<br>Watercourse Length: 41.3<br>Watercourse Level: On ground surface<br>Permanent: True<br>Watercourse Name: Not Supplied<br>Catchment Name: Thames<br>Primacy: 1  | A18NE (N)                              | 788                          | 5       | 508079<br>181082 |

| Map ID | Details   | Quadrant Reference (Compass Direction) | Estimated Distance From Site | Contact | NGR           |
|--------|---|--|------------------------------|---------|---------------|
|        | <b>Water Framework Directive - Catchment</b><br>Class Code: River Catchment<br>WaterBody Name: Pinn<br>WaterBody ID: GB106039023070<br>Operational Catchment: Colne<br>Management Catchment: Colne<br>Catchment Name: Colne   | A13SW (SW)                             | 0                            | 2       | 507792 180239 |
|        | <b>Water Framework Directive - Catchment</b><br>Class Code: River Catchment<br>WaterBody Name: Crane<br>WaterBody ID: GB106039023030<br>Operational Catchment: Crane Rivers and Lakes<br>Management Catchment: London<br>Catchment Name: Crane Valley   | A8NE (S)                               | 491                          | 2       | 508010 179700 |
|        | <b>Water Framework Directive - Catchment</b><br>Class Code: River Catchment<br>WaterBody Name: Colne (Confluence with Chess to River Thames)<br>WaterBody ID: GB106039023090<br>Operational Catchment: Colne<br>Management Catchment: Colne<br>Catchment Name: Colne  | A7SW (SW)                              | 903                          | 2       | 507110 179490 |
|        | <b>Water Framework Directive - Groundwater</b><br>Waterbody Name: Lower Thames Gravels<br>Waterbody ID: GB40603G000300<br>URL Address: <a href="https://environment.data.gov.uk/catchment-planning/WaterBody/GB40603G000300">https://environment.data.gov.uk/catchment-planning/WaterBody/GB40603G000300</a><br>Overall Rating: Poor<br>Chemical Rating: Good<br>Quantitative Measure: Poor<br>Year: 2019 | A13SW (SW)                             | 0                            | 2       | 507792 180239 |

| Map ID | Details  | Quadrant Reference (Compass Direction) | Estimated Distance From Site | Contact | NGR           |
|--------|--|--|------------------------------|---------|---------------|
| 52     | <b>BGS Recorded Landfill Sites</b><br>Site Name: Stockley Road Tip<br>Location: LONDON, SE11<br>Authority: British Geological Survey, National Geoscience Information Service<br>Ground Water: Information not available<br>Surface Water: Information not available<br>Geology: N/A<br>Positional Accuracy: Positioned by the supplier<br>Boundary Accuracy: Moderate   | A13NW (NW)                             | 123                          | -       | 507611 180351 |
| 53     | <b>BGS Recorded Landfill Sites</b><br>Site Name: Boynes Landfill Site<br>Location: WEST DRAYTON, Middx<br>Authority: British Geological Survey, National Geoscience Information Service<br>Ground Water: Information not available<br>Surface Water: Information not available<br>Geology: N/A<br>Positional Accuracy: Positioned by the supplier<br>Boundary Accuracy: Derived  | A8SW (S)                               | 859                          | -       | 507651 179291 |
| 54     | <b>Historical Landfill Sites</b><br>Licence Holder: Stockley Park Consortium Limited<br>Location: Stockley Park, Middlesex<br>Name: Stockley Park East<br>Operator Location: Not Supplied<br>Boundary Accuracy: As Supplied<br>Provider Reference: EAHLD11334<br>First Input Date: 31st December 1950<br>Last Input Date: 31st October 1992<br>Specified Waste Type: Deposited Waste included Inert, Industrial, Commercial, Household and Special Waste<br>EA Waste Ref: 0<br>Regis Ref: Not Supplied<br>WRC Ref: 5510/0024<br>BGS Ref: Not Supplied<br>Other Ref: 8HI048, DL197, HIL56C          | A13NW (N)                              | 29                           | 2       | 507764 180362 |
| 55     | <b>Historical Landfill Sites</b><br>Licence Holder: Stockley Park Consortium Limited<br>Location: Stockley Park, Middlesex<br>Name: Stockley Park West<br>Operator Location: Not Supplied<br>Boundary Accuracy: As Supplied<br>Provider Reference: EAHLD11329<br>First Input Date: 31st December 1921<br>Last Input Date: 19th March 1993<br>Specified Waste Type: Deposited Waste included Inert, Industrial, Commercial, Household and Special Waste, and Liquid Sludge<br>EA Waste Ref: 0<br>Regis Ref: Not Supplied<br>WRC Ref: 5510/0023<br>BGS Ref: 2336<br>Other Ref: 8HI046, DL254, HIL56A | A13NW (NW)                             | 121                          | 2       | 507613 180350 |
| 56     | <b>Historical Landfill Sites</b><br>Licence Holder: Yiewsley and West Drayton Council<br>Location: Yiewsley, Hillingdon, London<br>Name: Stockley Trident<br>Operator Location: Not Supplied<br>Boundary Accuracy: As Supplied<br>Provider Reference: EAHLD11333<br>First Input Date: 31st December 1928<br>Last Input Date: 2nd August 1993<br>Specified Waste Type: Deposited Waste included Inert Waste<br>EA Waste Ref: 0<br>Regis Ref: Not Supplied<br>WRC Ref: 5510/0017<br>BGS Ref: Not Supplied<br>Other Ref: DL325, 8HI047, HIL56B  | A13SW (W)                              | 233                          | 2       | 507490 180229 |

| Map ID | Details  | Quadrant Reference (Compass Direction) | Estimated Distance From Site | Contact | NGR           |
|--------|--|--|------------------------------|---------|---------------|
| 57     | <b>Historical Landfill Sites</b><br>Licence Holder: Stockley Park Consortium Limited<br>Location: Stockley Park, Hillingdon, Middlesex<br>Name: Land Parcels 2,3,4,5,9<br>Operator Location: Not Supplied<br>Boundary Accuracy: As Supplied<br>Provider Reference: EAHLD11344<br>First Input Date: 31st December 1940<br>Last Input Date: Not Supplied<br>Specified Waste: Deposited Waste included Inert and Industrial Waste<br>Type:<br>EA Waste Ref: 80065<br>Regis Ref: TE1/L/STO001<br>WRC Ref: 5510/0042<br>BGS Ref: Not Supplied<br>Other Ref: DL410, 8HI066, HIL075 | A18SW (N)                              | 400                          | 2       | 507671 180723 |
| 58     | <b>Historical Landfill Sites</b><br>Licence Holder: Not Supplied<br>Location: Stockley Road<br>Name: West of Stockley Road<br>Operator Location: Not Supplied<br>Boundary Accuracy: As Supplied<br>Provider Reference: EAHLD11321<br>First Input Date: 31st December 1951<br>Last Input Date: 31st December 1965<br>Specified Waste: Deposited Waste included Industrial and Household Waste<br>Type:<br>EA Waste Ref: 0<br>Regis Ref: Not Supplied<br>WRC Ref: Not Supplied<br>BGS Ref: Not Supplied<br>Other Ref: 8HI027   | A8NW (S)                               | 597                          | 2       | 507562 179573 |
| 59     | <b>Historical Landfill Sites</b><br>Licence Holder: Stockley Park Consortium Limited<br>Location: Stockley Park, Hillingdon, Middlesex<br>Name: Land Parcels 2,3,4,5,9<br>Operator Location: Not Supplied<br>Boundary Accuracy: As Supplied<br>Provider Reference: EAHLD11343<br>First Input Date: 31st December 1940<br>Last Input Date: Not Supplied<br>Specified Waste: Deposited Waste included Inert and Industrial Waste<br>Type:<br>EA Waste Ref: 80065<br>Regis Ref: TE1/L/STO001<br>WRC Ref: 5510/0042<br>BGS Ref: Not Supplied<br>Other Ref: DL410, 8HI066, HIL075 | A14NE (E)                              | 676                          | 2       | 508515 180480 |
| 60     | <b>Historical Landfill Sites</b><br>Licence Holder: London Borough of Hillingdon<br>Location: Stockley Park, Hillingdon, London<br>Name: North East Link Spur Road<br>Operator Location: Not Supplied<br>Boundary Accuracy: As Supplied<br>Provider Reference: EAHLD11345<br>First Input Date: 31st December 1993<br>Last Input Date: 30th April 1994<br>Specified Waste: Deposited Waste included Inert and Industrial Waste<br>Type:<br>EA Waste Ref: 0<br>Regis Ref: Not Supplied<br>WRC Ref: 5510/0060<br>BGS Ref: Not Supplied<br>Other Ref: DL470, 8HI068, HIL075      | A18NW (N)                              | 754                          | 2       | 507529 181052 |
| 61     | <b>Historical Landfill Sites</b><br>Licence Holder: Yiewsley and West Drayton Council<br>Location: Stockley Park, Middlesex<br>Name: Area to north of Stockley Park<br>Operator Location: Not Supplied<br>Boundary Accuracy: As Supplied<br>Provider Reference: EAHLD11365<br>First Input Date: Not Supplied<br>Last Input Date: Not Supplied<br>Specified Waste: Deposited Waste included Commercial and Household Waste<br>Type:<br>EA Waste Ref: 0<br>Regis Ref: Not Supplied<br>WRC Ref: 5510/0039<br>BGS Ref: Not Supplied<br>Other Ref: 8HI079                         | A18NW (N)                              | 763                          | 2       | 507576 181074 |

| Map ID | Details  | Quadrant Reference (Compass Direction) | Estimated Distance From Site | Contact | NGR           |
|--------|--|--|------------------------------|---------|---------------|
| 62     | <p><b>Historical Landfill Sites</b></p> <p>Licence Holder: Hayes and Hartlington Urban District Council<br/>           Location: Botwell<br/>           Name: Botwell Common Road<br/>           Operator Location: Not Supplied<br/>           Boundary Accuracy: As Supplied<br/>           Provider Reference: EAHLD11162<br/>           First Input Date: 31st December 1960<br/>           Last Input Date: 31st December 1964<br/>           Specified Waste Deposited Waste included Commercial and Household Waste<br/>           Type:<br/>           EA Waste Ref: 0<br/>           Regis Ref: Not Supplied<br/>           WRC Ref: 5510/0016<br/>           BGS Ref: Not Supplied<br/>           Other Ref: 8HI008, HIL008</p>                              | A19SE (NE)                             | 793                          | 2       | 508586 180627 |
| 63     | <p><b>Historical Landfill Sites</b></p> <p>Licence Holder: S W Boyer<br/>           Location: West Drayton, Hillingdon, London<br/>           Name: Holiday Inn Golf Club<br/>           Operator Location: Not Supplied<br/>           Boundary Accuracy: As Supplied<br/>           Provider Reference: EAHLD11320<br/>           First Input Date: 31st December 1951<br/>           Last Input Date: 31st December 1967<br/>           Specified Waste Deposited Waste included Inert, Industrial, Commercial and Household Waste<br/>           Type:<br/>           EA Waste Ref: 0<br/>           Regis Ref: Not Supplied<br/>           WRC Ref: 5510/0018<br/>           BGS Ref: Not Supplied<br/>           Other Ref: 8HI026, HIL031</p>                   | A8SW (S)                               | 829                          | 2       | 507590 179328 |
| 64     | <p><b>Historical Landfill Sites</b></p> <p>Licence Holder: Drinkwater Sabey Limited<br/>           Location: Stockley Park, Middlesex<br/>           Name: Stockley Road East<br/>           Operator Location: Not Supplied<br/>           Boundary Accuracy: As Supplied<br/>           Provider Reference: EAHLD11164<br/>           First Input Date: 31st December 1954<br/>           Last Input Date: 15th April 1985<br/>           Specified Waste Deposited Waste included Commercial and Household Waste<br/>           Type:<br/>           EA Waste Ref: 0<br/>           Regis Ref: Not Supplied<br/>           WRC Ref: 5510/0026<br/>           BGS Ref: 1111<br/>           Other Ref: 8HI045, LP055</p>  | A8SW (S)                               | 854                          | 2       | 507646 179297 |
| 65     | <p><b>Licensed Waste Management Facilities (Landfill Boundaries)</b></p> <p>Name: Stockley Park<br/>           Licence Number: 80065<br/>           Location: Land Parcels 2-5 &amp; 9, Stockley Park, Hillingdon, Middlesex<br/>           Licence Holder: Stockley Park Consortium Ltd<br/>           Authority: Environment Agency - Thames Region, North East Area<br/>           Site Category: Landfills Taking Other Wastes (Construction, Demolition, Dredgings)<br/>           Max Input Rate: Large (Equal to or greater than 75,000 tonnes per year)<br/> <b>Licence Status: Inactive</b><br/>           Issued: 25th October 1990<br/>           Positional Accuracy: Positioned by the supplier<br/>           Boundary Accuracy: As Supplied</p>         | A18SW (N)                              | 401                          | 2       | 507669 180724 |
| 66     | <p><b>Licensed Waste Management Facilities (Landfill Boundaries)</b></p> <p>Name: Heathrow Express Rail Link<br/>           Licence Number: 80041<br/>           Location: BAA PLC, Stockley Park Area, Stockley Road &amp; Shepiston, Stockley Park Area, West Drayton, Middlesex, UB8 3DG<br/>           Licence Holder: Baa Plc<br/>           Authority: Environment Agency - South East Region, North East Thames Area<br/>           Site Category: Landfills Taking Other Wastes (Construction, Demolition, Dredgings)<br/>           Max Input Rate: Not Supplied<br/> <b>Licence Status: Closure</b><br/>           Issued: 10th August 1993<br/>           Positional Accuracy: Positioned by the supplier<br/>           Boundary Accuracy: As Supplied</p> | A8SW (S)                               | 854                          | 2       | 507646 179297 |

| Map ID | Details  | Quadrant Reference (Compass Direction) | Estimated Distance From Site | Contact | NGR              |
|--------|--|--|------------------------------|---------|------------------|
| 67     | <p><b>Licensed Waste Management Facilities (Locations)</b></p> <p>Licence Number: 402370<br/>           Location: West Drayton Aggregates, Old Stockley Road, West Drayton, Middlesex, UB7 8NF<br/>           Operator Name: HANSON QUARRY PRODUCTS EUROPE LIMITED<br/>           Operator Location: Not Supplied<br/>           Authority: Environment Agency - Thames Region, North East Area<br/>           Site Category: Physical Treatment Facilities<br/> <b>Licence Status: Issued</b><br/>           Issued: 6th October 2015<br/>           Last Modified: Not Supplied<br/>           Expires: Not Supplied<br/>           Suspended: Not Supplied<br/>           Revoked: Not Supplied<br/>           Surrendered: Not Supplied<br/>           IPPC Reference: Not Supplied<br/>           Positional Accuracy: Located by supplier to within 10m</p>                                  | A8NW (S)                               | 277                          | 2       | 507715<br>179870 |
| 68     | <p><b>Licensed Waste Management Facilities (Locations)</b></p> <p>Licence Number: 402093<br/>           Location: Stockley Pines Golf Course (10th Hole), Stockley Park, Uxbridge, Middlesex, UB11 1AQ<br/>           Operator Name: PREMIER MATERIAL SUPPLIES LIMITED<br/>           Operator Location: Not Supplied<br/>           Authority: Environment Agency - Thames Region, North East Area<br/>           Site Category: Use of waste in a deposit for recovery op<br/> <b>Licence Status: Surrendered</b><br/>           Issued: 22nd April 2016<br/>           Last Modified: Not Supplied<br/>           Expires: Not Supplied<br/>           Suspended: Not Supplied<br/>           Revoked: Not Supplied<br/>           Surrendered: 22nd April 2016<br/>           IPPC Reference: Not Supplied<br/>           Positional Accuracy: Located by supplier to within 10m</p>           | A18SW (N)                              | 290                          | 2       | 507742<br>180622 |
| 69     | <p><b>Licensed Waste Management Facilities (Locations)</b></p> <p>Licence Number: 80025<br/>           Location: Land/ Premises At, Rigby Lane, Hayes, Middlesex, UB3 1ET<br/>           Operator Name: SUEZ RECYCLING AND RECOVERY UK LTD<br/>           Operator Location: Not Supplied<br/>           Authority: Environment Agency - Thames Region, North East Area<br/>           Site Category: Household, Commercial And Industrial Transfer Stations<br/> <b>Licence Status: Issued</b><br/>           Issued: 13th July 1993<br/>           Last Modified: Not Supplied<br/>           Expires: Not Supplied<br/>           Suspended: Not Supplied<br/>           Revoked: Not Supplied<br/>           Surrendered: Not Supplied<br/>           IPPC Reference: Not Supplied<br/>           Positional Accuracy: Located by supplier to within 10m</p>                                   | A9NW (SE)                              | 539                          | 2       | 508223<br>179766 |
| 70     | <p><b>Licensed Waste Management Facilities (Locations)</b></p> <p>Licence Number: 80065<br/>           Location: Land Parcels 2-5 &amp; 9, Stockley Park, Hillingdon, Middlesex, UB8 3DG<br/>           Operator Name: STOCKLEY PARK CONSORTIUM LIMITED<br/>           Operator Location: Not Supplied<br/>           Authority: Environment Agency - Thames Region, North East Area<br/>           Site Category: Landfills Taking Other Wastes (Construction, Demolition, Dredgings)<br/> <b>Licence Status: Surrendered</b><br/>           Issued: 25th October 1990<br/>           Last Modified: Not Supplied<br/>           Expires: Not Supplied<br/>           Suspended: Not Supplied<br/>           Revoked: Not Supplied<br/>           Surrendered: Not Supplied<br/>           IPPC Reference: Not Supplied<br/>           Positional Accuracy: Located by supplier to within 10m</p> | A18SW (N)                              | 557                          | 2       | 507776<br>180895 |

| Map ID | Details   | Quadrant Reference (Compass Direction) | Estimated Distance From Site | Contact | NGR              |
|--------|---|--|------------------------------|---------|------------------|
| 70     | <b>Licensed Waste Management Facilities (Locations)</b><br>Licence Number: 80065<br>Location: Land Parcels 2-5 & 9, Stockley Park, Hillingdon, Middlesex<br>Operator Name: Stockley Park Consortium Ltd<br>Operator Location: Stockley Park Project Office, Bolingbroke Way, Hayes, Middx, UB3 1EP<br>Authority: Environment Agency - Thames Region, North East Area<br>Site Category: Landfills Taking Other Wastes (Construction, Demolition, Dredgings)<br><b>Licence Status: Surrendered</b><br>Issued: 25th October 1990<br>Last Modified: Not Supplied<br>Expires: Not Supplied<br>Suspended: Not Supplied<br>Revoked: Not Supplied<br>Surrendered: 30th October 2001<br>IPPC Reference: Not Supplied<br>Positional Accuracy: Located by supplier to within 10m | A18SW (N)                              | 557                          | 2       | 507776<br>180895 |
| 71     | <b>Licensed Waste Management Facilities (Locations)</b><br>Licence Number: 408141<br>Location: Rigby Lane, Hayes, Hayes, UB3 1ET<br>Operator Name: TALKING RUBBISH WASTE SOLUTIONS LIMITED<br>Operator Location: Not Supplied<br>Authority: Environment Agency - Thames Region, North East Area<br>Site Category: Not Supplied<br><b>Licence Status: Issued</b><br>Issued: 4th May 2022<br>Last Modified: Not Supplied<br>Expires: Not Supplied<br>Suspended: Not Supplied<br>Revoked: Not Supplied<br>Surrendered: Not Supplied<br>IPPC Reference: Not Supplied<br>Positional Accuracy: Located by supplier to within 10m  | A9NW (SE)                              | 669                          | 2       | 508336<br>179693 |
|        | <b>Local Authority Landfill Coverage</b><br>Name: London Borough of Hillingdon<br>- Has not been able to supply Landfill data   |  | 0                            | 3       | 507792<br>180239 |
| 72     | <b>Potentially Infilled Land (Non-Water)</b><br>Bearing Ref: SW<br>Use: Unknown Filled Ground (Pit, quarry etc)<br>Date of Mapping: 1990  | A13SW (SW)                             | 0                            | -       | 507792<br>180239 |
| 73     | <b>Potentially Infilled Land (Non-Water)</b><br>Bearing Ref: N<br>Use: Unknown Filled Ground (Pit, quarry etc)<br>Date of Mapping: 1990   | A13NE (N)                              | 31                           | -       | 507832<br>180368 |
| 74     | <b>Potentially Infilled Land (Non-Water)</b><br>Bearing Ref: NW<br>Use: Unknown Filled Ground (Pit, quarry etc)<br>Date of Mapping: 1990  | A13NW (NW)                             | 86                           | -       | 507640<br>180326 |
| 75     | <b>Potentially Infilled Land (Non-Water)</b><br>Bearing Ref: SW<br>Use: Unknown Filled Ground (Pit, quarry etc)<br>Date of Mapping: 1989  | A13SW (SW)                             | 142                          | -       | 507585<br>180144 |
| 76     | <b>Potentially Infilled Land (Non-Water)</b><br>Bearing Ref: SE<br>Use: Unknown Filled Ground (Pit, quarry etc)<br>Date of Mapping: 1990  | A13SE (SE)                             | 183                          | -       | 508042<br>180118 |
| 77     | <b>Potentially Infilled Land (Non-Water)</b><br>Bearing Ref: SE<br>Use: Unknown Filled Ground (Pit, quarry etc)<br>Date of Mapping: 1989  | A8NE (SE)                              | 338                          | -       | 507970<br>179847 |
| 78     | <b>Potentially Infilled Land (Non-Water)</b><br>Bearing Ref: SW<br>Use: Unknown Filled Ground (Pit, quarry etc)<br>Date of Mapping: 1989  | A8NW (SW)                              | 385                          | -       | 507541<br>179811 |
| 79     | <b>Potentially Infilled Land (Non-Water)</b><br>Bearing Ref: E<br>Use: Unknown Filled Ground (Pit, quarry etc)<br>Date of Mapping: 1990   | A14NW (E)                              | 428                          | -       | 508271<br>180434 |
| 80     | <b>Potentially Infilled Land (Non-Water)</b><br>Bearing Ref: NW<br>Use: Unknown Filled Ground (Pit, quarry etc)<br>Date of Mapping: 1990  | A12NE (NW)                             | 545                          | -       | 507229<br>180528 |

| Map ID | Details  | Quadrant Reference (Compass Direction) | Estimated Distance From Site | Contact | NGR              |
|--------|--|--|------------------------------|---------|------------------|
| 81     | <b>Potentially Infilled Land (Non-Water)</b><br>Bearing Ref: SE<br>Use: Unknown Filled Ground (Pit, quarry etc)<br>Date of Mapping: 1989 | A9NW (SE)                              | 575                          | -       | 508339<br>179841 |
| 82     | <b>Potentially Infilled Land (Non-Water)</b><br>Bearing Ref: SW<br>Use: Unknown Filled Ground (Pit, quarry etc)<br>Date of Mapping: 1989 | A12SE (SW)                             | 604                          | -       | 507166<br>179929 |
| 83     | <b>Potentially Infilled Land (Non-Water)</b><br>Bearing Ref: W<br>Use: Unknown Filled Ground (Pit, quarry etc)<br>Date of Mapping: 1990  | A12SW (W)                              | 616                          | -       | 507116<br>180096 |
| 84     | <b>Potentially Infilled Land (Non-Water)</b><br>Bearing Ref: S<br>Use: Unknown Filled Ground (Pit, quarry etc)<br>Date of Mapping: 1989  | A8SW (S)                               | 617                          | -       | 507762<br>179530 |
| 85     | <b>Potentially Infilled Land (Non-Water)</b><br>Bearing Ref: S<br>Use: Unknown Filled Ground (Pit, quarry etc)<br>Date of Mapping: 1989  | A8SW (S)                               | 638                          | -       | 507529<br>179540 |
| 86     | <b>Potentially Infilled Land (Non-Water)</b><br>Bearing Ref: W<br>Use: Unknown Filled Ground (Pit, quarry etc)<br>Date of Mapping: 1990  | A12NW (W)                              | 695                          | -       | 507051<br>180482 |
| 87     | <b>Potentially Infilled Land (Non-Water)</b><br>Bearing Ref: N<br>Use: Unknown Filled Ground (Pit, quarry etc)<br>Date of Mapping: 1990  | A18NW (N)                              | 774                          | -       | 507573<br>181084 |
| 88     | <b>Potentially Infilled Land (Non-Water)</b><br>Bearing Ref: E<br>Use: Unknown Filled Ground (Pit, quarry etc)<br>Date of Mapping: 1989  | A14SE (E)                              | 885                          | -       | 508725<br>179958 |
| 89     | <b>Potentially Infilled Land (Non-Water)</b><br>Bearing Ref: S<br>Use: Unknown Filled Ground (Pit, quarry etc)<br>Date of Mapping: 1989  | A8SW (S)                               | 894                          | -       | 507739<br>179253 |
| 90     | <b>Potentially Infilled Land (Non-Water)</b><br>Bearing Ref: SE<br>Use: Unknown Filled Ground (Pit, quarry etc)<br>Date of Mapping: 1989 | A9SE (SE)                              | 948                          | -       | 508576<br>179542 |
| 91     | <b>Potentially Infilled Land (Water)</b><br>Use: Unknown Filled Ground (Pond, marsh, river, stream, dock etc)<br>Date of Mapping: 1960   | A13SW (SW)                             | 38                           | -       | 507707<br>180116 |
| 92     | <b>Potentially Infilled Land (Water)</b><br>Use: Unknown Filled Ground (Pond, marsh, river, stream, dock etc)<br>Date of Mapping: 1960   | A13NW (W)                              | 134                          | -       | 507588<br>180244 |
| 93     | <b>Potentially Infilled Land (Water)</b><br>Use: Unknown Filled Ground (Pond, marsh, river, stream, dock etc)<br>Date of Mapping: 1934   | A8NW (SW)                              | 380                          | -       | 507555<br>179809 |
| 94     | <b>Potentially Infilled Land (Water)</b><br>Use: Unknown Filled Ground (Pond, marsh, river, stream, dock etc)<br>Date of Mapping: 1900   | A18SW (N)                              | 392                          | -       | 507644<br>180709 |
| 95     | <b>Potentially Infilled Land (Water)</b><br>Use: Unknown Filled Ground (Pond, marsh, river, stream, dock etc)<br>Date of Mapping: 1881   | A12NW (W)                              | 684                          | -       | 507036<br>180303 |
| 96     | <b>Potentially Infilled Land (Water)</b><br>Use: Unknown Filled Ground (Pond, marsh, river, stream, dock etc)<br>Date of Mapping: 1934   | A8SE (SE)                              | 702                          | -       | 508125<br>179517 |
| 97     | <b>Potentially Infilled Land (Water)</b><br>Use: Unknown Filled Ground (Pond, marsh, river, stream, dock etc)<br>Date of Mapping: 1934   | A9SW (SE)                              | 785                          | -       | 508212<br>179465 |
| 98     | <b>Potentially Infilled Land (Water)</b><br>Use: Unknown Filled Ground (Pond, marsh, river, stream, dock etc)<br>Date of Mapping: 1900   | A12SW (W)                              | 787                          | -       | 506945<br>180085 |

| Map ID | Details   | Quadrant Reference (Compass Direction) | Estimated Distance From Site | Contact | NGR              |
|--------|---|--|------------------------------|---------|------------------|
| 99     | <b>Potentially Infilled Land (Water)</b><br>Use: Unknown Filled Ground (Pond, marsh, river, stream, dock etc)<br>Date of Mapping: 1960  | A14NE (E)                              | 793                          | -       | 508640<br>180456 |
| 100    | <b>Potentially Infilled Land (Water)</b><br>Use: Unknown Filled Ground (Pond, marsh, river, stream, dock etc)<br>Date of Mapping: 1932  | A14NE (E)                              | 909                          | -       | 508742<br>180532 |
| 101    | <b>Potentially Infilled Land (Water)</b><br>Use: Unknown Filled Ground (Pond, marsh, river, stream, dock etc)<br>Date of Mapping: 1932  | A18NE (N)                              | 911                          | -       | 508076<br>181213 |
| 102    | <b>Potentially Infilled Land (Water)</b><br>Use: Unknown Filled Ground (Pond, marsh, river, stream, dock etc)<br>Date of Mapping: 1932  | A19SE (E)                              | 954                          | -       | 508772<br>180588 |
| 103    | <b>Potentially Infilled Land (Water)</b><br>Use: Unknown Filled Ground (Pond, marsh, river, stream, dock etc)<br>Date of Mapping: 1934  | A9SW (S)                               | 955                          | -       | 508161<br>179261 |
| 104    | <b>Potentially Infilled Land (Water)</b><br>Use: Unknown Filled Ground (Pond, marsh, river, stream, dock etc)<br>Date of Mapping: 1960  | A19NW (NE)                             | 971                          | -       | 508262<br>181205 |
| 105    | <b>Potentially Infilled Land (Water)</b><br>Use: Unknown Filled Ground (Pond, marsh, river, stream, dock etc)<br>Date of Mapping: 1960  | A11SE (W)                              | 975                          | -       | 506750<br>180172 |
| 106    | <b>Potentially Infilled Land (Water)</b><br>Use: Unknown Filled Ground (Pond, marsh, river, stream, dock etc)<br>Date of Mapping: 1934  | A9SW (S)                               | 987                          | -       | 508203<br>179242 |
| 107    | <b>Registered Landfill Sites</b><br>Licence Holder: Stockley Park Consortium Ltd<br>Licence Reference: DL325<br>Site Location: Trident Site, Horton Road, Hillingdon, Uxbridge, Middlesex<br>Licence Easting: Not Supplied<br>Licence Northing: Not Supplied<br>Operator Location: Landsdowne House, Berkeley Square, LONDON, Greater London, W1X 6BP<br>Authority: Environment Agency - Thames Region, North East Area<br>Site Category: Landfill<br>Max Input Rate: Very Large (Equal to or greater than 250,000 tonnes per year)<br>Waste Source: No known restriction on source of waste<br>Restrictions:<br>Status: Licence lapsed/cancelled/defunct/not applicable/surrenderedCancelled<br>Dated: 1st August 1990<br>Preceded By: Not Given<br>Licence:<br>Superseded By: Not Given<br>Licence:<br>Positional Accuracy: Positioned by the supplier<br>Boundary Accuracy: Good<br>Authorised Waste: L.W.R.A. Cat. A = Inert Wastes<br>Max.Waste Permitted By Licence- Stated<br>Prohibited Waste: Clinical - As In Coll/Disp.Reggs Of '88<br>Glass,Pot'Y,China,Enamel,Ceram.Mica.Ab<br>Putrescible Waste<br>Silica<br>Special Wastes | A13SW (W)                              | 198                          | 2       | 507525<br>180223 |

| Map ID | Details  | Quadrant Reference (Compass Direction) | Estimated Distance From Site | Contact | NGR              |
|--------|--|--|------------------------------|---------|------------------|
| 108    | <p><b>Registered Landfill Sites</b></p> <p>Licence Holder: Stockley Park Consortium Ltd<br/> Licence Reference: DL197<br/> Site Location: Stockley Park (East), West Drayton, Middlesex<br/> Licence Easting: 508000<br/> Licence Northing: 180700<br/> Operator Location: 27/31 Blandford Street, WESTMINSTER, London, SW1H 3AD<br/> Authority: Environment Agency - Thames Region, North East Area<br/> Site Category: Landfill<br/> Max Input Rate: Very Large (Equal to or greater than 250,000 tonnes per year)<br/> Waste Source: Waste produced/controlled by licence holder<br/> Restrictions:<br/> Status: Licence lapsed/cancelled/defunct/not applicable/surrenderedCancelled<br/> Dated: 1st May 1985<br/> Preceded By: Not Given<br/> Licence:<br/> Superseded By: Not Given<br/> Licence:<br/> Positional Accuracy: Manually positioned to the address or location<br/> Boundary Accuracy: Not Applicable<br/> Authorised Waste: Asbestos From On-Site Excavation<br/> Dom/Com/Ind.From Nominated Excav.Sites<br/> Inert Waste From Constr'N Ind.<br/> Max.Waste Permitted By Licence(Stated)<br/> Re-Excav.Prev.Deposited Dom/Com/Ind.<br/> Prohibited Waste: Clinical Wastes<br/> Special Wastes N.O.S</p> | A18SE (NE)                             | 403                          | 2       | 508000<br>180700 |
| 109    | <p><b>Registered Landfill Sites</b></p> <p>Licence Holder: Stanhope Properties Plc<br/> Licence Reference: DL254<br/> Site Location: Stockley Park (West), Stocklry Road, West Drayton, Middlesex<br/> Licence Easting: 507400<br/> Licence Northing: 180600<br/> Operator Location: As Site Address<br/> Authority: Environment Agency - Thames Region, North East Area<br/> Site Category: Landfill<br/> Max Input Rate: Very Large (Equal to or greater than 250,000 tonnes per year)<br/> Waste Source: No known restriction on source of waste<br/> Restrictions:<br/> Status: Licence lapsed/cancelled/defunct/not applicable/surrenderedCancelled<br/> Dated: 1st June 1987<br/> Preceded By: Not Given<br/> Licence:<br/> Superseded By: Not Given<br/> Licence:<br/> Positional Accuracy: Manually positioned to the road within the address or location<br/> Boundary Accuracy: Not Applicable<br/> Authorised Waste: Asbestos Excav.On Site<br/> Prev.Deposit. Hhd/Com/Ind.Waste Onsite<br/> Previously Deposited Waste Ex Phase 3<br/> Sewage Sludge<br/> Prohibited Waste: Clinical Wastes<br/> Notifiable Wastes N.O.S<br/> Special Wastes N.O.S</p>   | A17SE (NW)                             | 435                          | 2       | 507400<br>180600 |

| Map ID | Details  | Quadrant Reference (Compass Direction) | Estimated Distance From Site | Contact | NGR              |
|--------|--|--|------------------------------|---------|------------------|
| 109    | <p><b>Registered Landfill Sites</b></p> <p>Licence Holder: Drinkwater Sabey Ltd<br/>           Licence Reference: DL055<br/>           Site Location: Goulds Green Road / Horton Road, West Drayton, Middlesex<br/>           Licence Easting: 507400<br/>           Licence Northing: 180600<br/>           Operator Location: Stockley Road, West Drayton, HILLINGDON, Middlesex, UB7 8HD<br/>           Authority: Environment Agency - Thames Region, North East Area<br/>           Site Category: Landfill - with civic amenity<br/>           Max Input Rate: Very Large (Equal to or greater than 250,000 tonnes per year)<br/>           Waste Source: No known restriction on source of waste<br/>           Restrictions:<br/>           Status: Licence lapsed/cancelled/defunct/not applicable/surrenderedCancelled<br/>           Dated: 1st May 1979<br/>           Preceded By: Not Given<br/>           Licence:<br/>           Superseded By: Not Given<br/>           Licence:<br/>           Positional Accuracy: Manually positioned to the road within the address or location<br/>           Boundary Accuracy: Not Applicable<br/>           Authorised Waste: Asbestos<br/>           Civic Amenity/Refuse Amenity Waste<br/>           Commercial Waste<br/>           Construction And Demolition Wastes<br/>           Ind. Non-Haz. Inert, Non-Flammable<br/>           Ind. Non-Haz. Potentially Combustible<br/>           Iron Compounds<br/>           Paint Waste \$<br/>           Water (Contaminated)<br/>           Prohibited Waste: Clinical Wastes<br/>           Notifiable Wastes</p> | A17SE (NW)                             | 435                          | 2       | 507400<br>180600 |
| 110    | <p><b>Registered Landfill Sites</b></p> <p>Licence Holder: Stockley Park Consortium Ltd<br/>           Licence Reference: DL410<br/>           Site Location: Stockley Park Land Parcels 2/3/4/5 (&amp; 9), Hillingdon, Uxbridge, Middlesex<br/>           Licence Easting: Not Supplied<br/>           Licence Northing: Not Supplied<br/>           Operator Location: 3 Furzeground Way, Stockley Park, UXBRIDGE, Middlesex, UB11 1BY<br/>           Authority: Environment Agency - Thames Region, North East Area<br/>           Site Category: Landfill<br/>           Max Input Rate: Very Large (Equal to or greater than 250,000 tonnes per year)<br/>           Waste Source: No known restriction on source of waste<br/>           Restrictions:<br/>           Status: Licence has completion certificateSurrendered<br/>           Dated: 5th October 1992<br/>           Preceded By: Not Given<br/>           Licence:<br/>           Superseded By: Not Given<br/>           Licence:<br/>           Positional Accuracy: Positioned by the supplier<br/>           Boundary Accuracy: Good<br/>           Authorised Waste: Lwra Cat. A = Inert Wastes<br/>           Max.Waste Permitted By Licence<br/>           Sewage Sludge In Dry Cake Form<br/>           Prohibited Waste: Clinical - As In Control.Waste Regs'92<br/>           Special Wastes<br/>           Waste N.O.S.</p>   | A18SW (N)                              | 437                          | 2       | 507676<br>180761 |

| Map ID | Details   | Quadrant Reference (Compass Direction) | Estimated Distance From Site | Contact | NGR              |
|--------|---|--|------------------------------|---------|------------------|
| 111    | <p><b>Registered Landfill Sites</b></p> <p>Licence Holder: Stockley Park Consortium Ltd<br/>           Licence Reference: DL410<br/>           Site Location: Stockley Park (Land Parcel 9), Uxbridge, Middlesex<br/>           Licence Easting: Not Supplied<br/>           Licence Northing: Not Supplied<br/>           Operator Location: 3 Furzeground Way, Stockley Park, UXBRIDGE, Middlesex, UB11 1BY<br/>           Authority: Environment Agency - Thames Region, North East Area<br/>           Site Category: Landfill<br/>           Max Input Rate: Very Large (Equal to or greater than 250,000 tonnes per year)<br/>           Waste Source: No known restriction on source of waste<br/>           Restrictions:<br/>           Status: Licence has completion certificateSurrendered<br/>           Dated: 5th October 1992<br/>           Preceded By: Not Given<br/>           Licence:<br/>           Superseded By: Not Given<br/>           Licence:<br/>           Positional Accuracy: Positioned by the supplier<br/>           Boundary Accuracy: Good<br/>           Authorised Waste: Lwra Cat. A = Inert Wastes<br/>           Max.Waste Permitted By Licence<br/>           Sewage Sludge In Dry Cake Form<br/>           Prohibited Waste: Clinical - As In Control.Waste Regs'92<br/>           Special Wastes<br/>           Waste N.O.S.</p> | A14NE<br>(E)                           | 691                          | 2       | 508553<br>180391 |
| 112    | <p><b>Registered Landfill Sites</b></p> <p>Licence Holder: L.B. of Hillingdon<br/>           Licence Reference: DL470<br/>           Site Location: North East Link Spur Road, Yiewsley By-Pass, Hillingdon, Uxbridge, Middlesex<br/>           Licence Easting: 507540<br/>           Licence Northing: 181130<br/>           Operator Location: Civic Centre, High Street, UXBRIDGE, Middlesex, UB8 1UW<br/>           Authority: Environment Agency - Thames Region, North East Area<br/>           Site Category: Landfill<br/>           Max Input Rate: Very Large (Equal to or greater than 250,000 tonnes per year)<br/>           Waste Source: No known restriction on source of waste<br/>           Restrictions:<br/>           Status: Licence known to be surrenderedSurrendered<br/>           Dated: 20th July 1993<br/>           Preceded By: Not Given<br/>           Licence:<br/>           Superseded By: Not Given<br/>           Licence:<br/>           Positional Accuracy: Manually positioned to the address or location<br/>           Boundary Accuracy: Not Applicable<br/>           Authorised Waste: Leachate Arising On Site<br/>           Max.Waste Permitted By Licence<br/>           Previously Deposited Waste On Site<br/>           Sewage Sludge In Dried Cake Form<br/>           Sub/Topsoil, Clay, Sand</p>                     | A18NW<br>(N)                           | 826                          | 2       | 507540<br>181130 |

| Map ID | Details   | Quadrant Reference (Compass Direction) | Estimated Distance From Site | Contact | NGR              |
|--------|---|--|------------------------------|---------|------------------|
| 113    | <p><b>Registered Waste Transfer Sites</b></p> <p>Licence Holder: Sita Wastecare Ltd<br/>           Licence Reference: DL365<br/>           Site Location: London Region Depot, Rigby Lane, HAYES, Middlesex, UB3 1ET<br/>           Operator Location: 200 Aldersgate Street, LONDON, Greater London, EC1A 4JJ<br/>           Authority: Environment Agency - Thames Region, North East Area<br/>           Site Category: Civic Amenity - with transfer<br/>           Max Input Rate: Very Large (Equal to or greater than 250,000 tonnes per year)<br/>           Waste Source: No known restriction on source of waste<br/>           Restrictions:<br/>           Licence Status: Site Closed<br/>           Dated: 1st June 1991<br/>           Preceded By: Not Given<br/>           Licence:<br/>           Superseded By: Not Given<br/>           Licence:<br/>           Positional Accuracy: Manually positioned to the address or location<br/>           Boundary Quality: Not Supplied<br/>           Authorised Waste<br/>           Batteries<br/>           Electric Cable &amp; Wire<br/>           Electric/E'Ronic Comp/Fitting/Fixt/App<br/>           Electrical Capacitors<br/>           Empty Cont'R-Metal/Glass/Plastic/Paper<br/>           Lead/Acid Batteries<br/>           Lwra Cat. A = Inert Wastes<br/>           Lwra Cat. Bi Gen.Non-Putresc<br/>           Lwra Cat. C 'Putresc' Namely<br/>           Lwra Cat. E = Difficult Gen.W Namely<br/>           Machinery<br/>           Max.Waste Permitted By Licence-Stated<br/>           Paint Wastes (Solid)<br/>           Photocopiers<br/>           Rubber &amp; Latex (Incl. Tyres)<br/>           Synth.Adhesive/Resinous Mat'L (Solid)<br/>           Tar,Pitch,Bitumen (Solid)<br/>           Trans'Rs With Oil Cooling Systems<br/>           Waste Motor Oil<br/>           Prohibited Waste<br/>           Clinical - As In Coll/Disp.Reg's Of '88<br/>           Contam.Soil/Demol.Mat'ls Except By P.A<br/>           Horticultural Chemical Waste<br/>           Special Wastes N.O.S.</p> | A14SE (E)                              | 744                          | 2       | 508570<br>179930 |
| 114    | <p><b>Registered Waste Transfer Sites</b></p> <p>Licence Holder: L.B. of Hillingdon<br/>           Licence Reference: CR/077<br/>           Site Location: Rigby Lane/Bolingbroke Way, Hayes, Middlesex<br/>           Operator Location: As Site Address<br/>           Authority: Environment Agency - Thames Region, North East Area<br/>           Site Category: Civic Amenity<br/>           Max Input Rate: Small (Equal to or greater than 10,000 and less than 25,000 tonnes per year)<br/>           Waste Source: No known restriction on source of waste<br/>           Restrictions:<br/>           Licence Status: Licence lapsed/cancelled/defunct/not applicable/surrenderedCancelled<br/>           Dated: 1st February 1985<br/>           Preceded By: Not Given<br/>           Licence:<br/>           Superseded By: Not Given<br/>           Licence:<br/>           Positional Accuracy: Manually positioned to the road within the address or location<br/>           Boundary Quality: Not Supplied<br/>           Authorised Waste<br/>           Civic Amenity/Refuse Amenity Waste<br/>           Prohibited Waste<br/>           Biodegradable/Putrescible Waste<br/>           Clinical Wastes<br/>           Notifiable Wastes N.O.S<br/>           Special Wastes</p>   | A14SE (E)                              | 753                          | 2       | 508600<br>180000 |

| Map ID | Details  | Quadrant Reference (Compass Direction) | Estimated Distance From Site | Contact | NGR              |
|--------|--|--|------------------------------|---------|------------------|
| 114    | <p><b>Registered Waste Transfer Sites</b></p> <p>Licence Holder: L.B. of Hillingdon<br/>           Licence Reference: DL029<br/>           Site Location: Rigby Lane, Hayes, Middlesex<br/>           Operator Location: As Site Address<br/>           Authority: Environment Agency - Thames Region, North East Area<br/>           Site Category: Civic Amenity<br/>           Max Input Rate: Undefined<br/>           Waste Source: No known restriction on source of waste<br/>           Restrictions:<br/>           Licence Status: Licence lapsed/cancelled/defunct/not applicable/surrenderedCancelled<br/>           Dated: 1st February 1978<br/>           Preceded By: Not Given<br/>           Licence:<br/>           Superseded By: Not Given<br/>           Licence:<br/>           Positional Accuracy: Manually positioned to the road within the address or location<br/>           Boundary Quality: Not Supplied<br/>           Authorised Waste: Civic Amenity/Refuse Amenity Waste</p>   | A14SE (E)                              | 753                          | 2       | 508600<br>180000 |
| 115    | <p><b>Registered Waste Treatment or Disposal Sites</b></p> <p>Licence Holder: Drinkwater Sabey Ltd<br/>           Licence Reference: DL010<br/>           Site Location: Stockley Road, WEST DRAYTON, Middlesex, UB7 8HD<br/>           Operator Location: As Site Address<br/>           Authority: Environment Agency - Thames Region, North East Area<br/>           Site Category: Recovery - with reclamation<br/>           Max Input Rate: Medium (Equal to or greater than 25,000 and less than 75,000 tonnes per year)<br/>           Waste Source: No known restriction on source of waste<br/>           Restrictions:<br/>           Licence Status: Licence lapsed/cancelled/defunct/not applicable/surrenderedCancelled<br/>           Dated: 1st October 1977<br/>           Preceded By: Not Given<br/>           Licence:<br/>           Superseded By: Not Given<br/>           Licence:<br/>           Positional Accuracy: Manually positioned to the road within the address or location<br/>           Boundary Quality: Not Supplied<br/>           Authorised Waste: Commercial Waste<br/>           Prohibited Waste: Notifiable Wastes<br/>           Special Wastes</p> | A8NW (S)                               | 419                          | 2       | 507630<br>179740 |

| Map ID | Details   | Quadrant Reference (Compass Direction) | Estimated Distance From Site | Contact | NGR              |
|--------|---|--|------------------------------|---------|------------------|
|        | <b>BGS 1:625,000 Solid Geology</b><br>Description: Thames Group   | A13SW (SW)                             | 0                            | 1       | 507792<br>180239 |
|        | <b>BGS Estimated Soil Chemistry</b><br>No data available  |  |                              |         |                  |
| 116    | <b>BGS Recorded Mineral Sites</b><br>Site Name: Stockley Gravel & Ballast Pits<br>Location: Chapel Lane, Stockley, Hayes, Middlesex<br>Source: British Geological Survey, National Geoscience Information Service<br>Reference: 19715<br>Type: Opencast<br><b>Status: Ceased</b><br>Operator: H. Sobey & Co.<br>Operator Location: Not Supplied<br>Periodic Type: Wolstonian<br>Geology: Lynch Hill Gravel Member (River Thames Gravel)<br>Commodity: Sand and Gravel<br>Positional Accuracy: Located by supplier to within 10m     | A13SE (SE)                             | 0                            | 1       | 507840<br>180170 |
| 117    | <b>BGS Recorded Mineral Sites</b><br>Site Name: Stockley Gravel & Ballast Pits<br>Location: Chapel Lane, Stockley, Hayes, Middlesex<br>Source: British Geological Survey, National Geoscience Information Service<br>Reference: 19716<br>Type: Opencast<br><b>Status: Ceased</b><br>Operator: H. Sobey & Co.<br>Operator Location: Not Supplied<br>Periodic Type: Wolstonian<br>Geology: Lynch Hill Gravel Member (River Thames Gravel)<br>Commodity: Sand and Gravel<br>Positional Accuracy: Located by supplier to within 10m     | A13NE (N)                              | 165                          | 1       | 507850<br>180500 |
| 118    | <b>BGS Recorded Mineral Sites</b><br>Site Name: Stockley Brickfield<br>Location: Chapel Lane, Stockley, Hayes, Middlesex<br>Source: British Geological Survey, National Geoscience Information Service<br>Reference: 19718<br>Type: Opencast<br><b>Status: Ceased</b><br>Operator: Unknown Operator<br>Operator Location: Not Supplied<br>Periodic Type: Quaternary<br>Geology: Langley Silt Member<br>Commodity: Common Clay and Shale<br>Positional Accuracy: Located by supplier to within 100m                                  | A13NE (NE)                             | 168                          | 1       | 508000<br>180400 |
| 119    | <b>BGS Recorded Mineral Sites</b><br>Site Name: Iron Bridge Road Gravel Pit<br>Location: Iron Bridge Road, Yiewsley, Middlesex<br>Source: British Geological Survey, National Geoscience Information Service<br>Reference: 19712<br>Type: Opencast<br><b>Status: Ceased</b><br>Operator: Unknown Operator<br>Operator Location: Not Supplied<br>Periodic Type: Wolstonian<br>Geology: Lynch Hill Gravel Member (River Thames Gravel)<br>Commodity: Sand and Gravel<br>Positional Accuracy: Located by supplier to within 10m        | A13SW (SW)                             | 234                          | 1       | 507505<br>180080 |
| 120    | <b>BGS Recorded Mineral Sites</b><br>Site Name: West Drayton Rail Depot<br>Location: West Drayton Depot, Stockley Road, West Drayton, Middlesex, Ub7 9fn<br>Source: British Geological Survey, National Geoscience Information Service<br>Reference: 10491<br>Type: Rail Depot<br><b>Status: Active</b><br>Operator: Heidelberg Materials Uk<br>Operator Location: Not Supplied<br>Periodic Type: Carboniferous<br>Geology: Quarry (Hard Rock)<br>Commodity: Crushed Rock<br>Positional Accuracy: Located by supplier to within 10m | A8NW (S)                               | 287                          | 1       | 507715<br>179860 |

| Map ID | Details   | Quadrant Reference (Compass Direction) | Estimated Distance From Site | Contact | NGR              |
|--------|---|--|------------------------------|---------|------------------|
| 120    | <p><b>BGS Recorded Mineral Sites</b></p> <p>Site Name: West Drayton Rail Depot<br/>           Location: West Drayton Depot, Stockley Road, West Drayton, Middlesex, Ub7 9fn<br/>           Source: British Geological Survey, National Geoscience Information Service<br/>           Reference: 253711<br/>           Type: Rail Depot<br/> <b>Status: Active</b><br/>           Operator: Heidelberg Materials Uk<br/>           Operator Location: Not Supplied<br/>           Periodic Type: Quaternary<br/>           Geology: Marine Deposits<br/>           Commodity: Marine Sand And Gravel<br/>           Positional Accuracy: Located by supplier to within 10m</p> | A8NW (S)                               | 287                          | 1       | 507715<br>179860 |
| 121    | <p><b>BGS Recorded Mineral Sites</b></p> <p>Site Name: Stockley Gravel Pit<br/>           Location: Stockley, Hayes, Middlesex<br/>           Source: British Geological Survey, National Geoscience Information Service<br/>           Reference: 19721<br/>           Type: Opencast<br/> <b>Status: Ceased</b><br/>           Operator: G. C. Cross &amp; Co., Ltd.<br/>           Operator Location: Not Supplied<br/>           Periodic Type: Wolstonian<br/>           Geology: Lynch Hill Gravel Member (River Thames Gravel)<br/>           Commodity: Sand and Gravel<br/>           Positional Accuracy: Located by supplier to within 10m</p>                     | A14SW (E)                              | 288                          | 1       | 508150<br>180240 |
| 122    | <p><b>BGS Recorded Mineral Sites</b></p> <p>Site Name: West Drayton Canal Wharf<br/>           Location: West Drayton Depot, Stockley Road, West Drayton, Middlesex<br/>           Source: British Geological Survey, National Geoscience Information Service<br/>           Reference: 27641<br/>           Type: Wharf<br/> <b>Status: Ceased</b><br/>           Operator: Hanson Aggregates, South East Region<br/>           Operator Location: Not Supplied<br/>           Periodic Type: Quaternary<br/>           Geology: River Terrace Deposits<br/>           Commodity: Sand and Gravel<br/>           Positional Accuracy: Located by supplier to within 10m</p>  | A8NE (S)                               | 299                          | 1       | 507825<br>179860 |
| 123    | <p><b>BGS Recorded Mineral Sites</b></p> <p>Site Name: Stockley Brickfield<br/>           Location: Stockley, Hayes, Middlesex<br/>           Source: British Geological Survey, National Geoscience Information Service<br/>           Reference: 19719<br/>           Type: Opencast<br/> <b>Status: Ceased</b><br/>           Operator: Unknown Operator<br/>           Operator Location: Not Supplied<br/>           Periodic Type: Quaternary<br/>           Geology: Langley Silt Member<br/>           Commodity: Common Clay and Shale<br/>           Positional Accuracy: Located by supplier to within 10m</p>   | A14SW (SE)                             | 321                          | 1       | 508155<br>180030 |
| 124    | <p><b>BGS Recorded Mineral Sites</b></p> <p>Site Name: Yiewsley Brick Field<br/>           Location: Yiewsley, Middlesex<br/>           Source: British Geological Survey, National Geoscience Information Service<br/>           Reference: 19709<br/>           Type: Opencast<br/> <b>Status: Ceased</b><br/>           Operator: Unknown Operator<br/>           Operator Location: Not Supplied<br/>           Periodic Type: Quaternary<br/>           Geology: Langley Silt Member<br/>           Commodity: Common Clay and Shale<br/>           Positional Accuracy: Located by supplier to within 10m</p>   | A12NE (W)                              | 331                          | 1       | 507400<br>180375 |
| 125    | <p><b>BGS Recorded Mineral Sites</b></p> <p>Site Name: Yiewsley Gravel &amp; Ballast Pits<br/>           Location: Iron Bridge Road, Yiewsley, Middlesex<br/>           Source: British Geological Survey, National Geoscience Information Service<br/>           Reference: 19713<br/>           Type: Opencast<br/> <b>Status: Ceased</b><br/>           Operator: H. Sobey &amp; Co.<br/>           Operator Location: Not Supplied<br/>           Periodic Type: Wolstonian<br/>           Geology: Lynch Hill Gravel Member (River Thames Gravel)<br/>           Commodity: Sand and Gravel<br/>           Positional Accuracy: Located by supplier to within 10m</p>    | A12NE (NW)                             | 341                          | 1       | 507440<br>180490 |

| Map ID | Details  | Quadrant Reference (Compass Direction) | Estimated Distance From Site | Contact | NGR              |
|--------|--|--|------------------------------|---------|------------------|
| 126    | <p><b>BGS Recorded Mineral Sites</b></p> <p>Site Name: Stockley Gravel Pit<br/>           Location: Stockley, Hayes, Middlesex<br/>           Source: British Geological Survey, National Geoscience Information Service<br/>           Reference: 19720<br/>           Type: Opencast<br/> <b>Status: Ceased</b><br/>           Operator: G. C. Cross &amp; Co., Ltd.<br/>           Operator Location: Not Supplied<br/>           Periodic Type: Wolstonian<br/>           Geology: Lynch Hill Gravel Member (River Thames Gravel)<br/>           Commodity: Sand and Gravel<br/>           Positional Accuracy: Located by supplier to within 10m</p>                    | A14SW (SE)                             | 380                          | 1       | 508225<br>180045 |
| 127    | <p><b>BGS Recorded Mineral Sites</b></p> <p>Site Name: Stockley Gravel &amp; Ballast Pits<br/>           Location: Chapel Lane, Stockley, Hayes, Middlesex<br/>           Source: British Geological Survey, National Geoscience Information Service<br/>           Reference: 19717<br/>           Type: Opencast<br/> <b>Status: Ceased</b><br/>           Operator: H. Sobey &amp; Co.<br/>           Operator Location: Not Supplied<br/>           Periodic Type: Wolstonian<br/>           Geology: Lynch Hill Gravel Member (River Thames Gravel)<br/>           Commodity: Sand and Gravel<br/>           Positional Accuracy: Located by supplier to within 10m</p> | A18SE (N)                              | 434                          | 1       | 507940<br>180755 |
| 128    | <p><b>BGS Recorded Mineral Sites</b></p> <p>Site Name: Iron Bridge Road Gravel Pit<br/>           Location: Iron Bridge Road, Yiewsley, Middlesex<br/>           Source: British Geological Survey, National Geoscience Information Service<br/>           Reference: 19711<br/>           Type: Opencast<br/> <b>Status: Ceased</b><br/>           Operator: Unknown Operator<br/>           Operator Location: Not Supplied<br/>           Periodic Type: Wolstonian<br/>           Geology: Lynch Hill Gravel Member (River Thames Gravel)<br/>           Commodity: Sand and Gravel<br/>           Positional Accuracy: Located by supplier to within 10m</p>            | A12SE (W)                              | 490                          | 1       | 507235<br>180190 |
| 129    | <p><b>BGS Recorded Mineral Sites</b></p> <p>Site Name: Stockley Gravel Pit<br/>           Location: Dawley Road, Gould'S Green, Hayes, Middlesex<br/>           Source: British Geological Survey, National Geoscience Information Service<br/>           Reference: 19722<br/>           Type: Opencast<br/> <b>Status: Ceased</b><br/>           Operator: G. C. Cross &amp; Co., Ltd.<br/>           Operator Location: Not Supplied<br/>           Periodic Type: Wolstonian<br/>           Geology: Lynch Hill Gravel Member (River Thames Gravel)<br/>           Commodity: Sand and Gravel<br/>           Positional Accuracy: Located by supplier to within 10m</p>  | A14NW (E)                              | 531                          | 1       | 508390<br>180360 |
| 129    | <p><b>BGS Recorded Mineral Sites</b></p> <p>Site Name: Stockley Brick Works<br/>           Location: Dawley Road, Gould'S Green, Hayes, Middlesex<br/>           Source: British Geological Survey, National Geoscience Information Service<br/>           Reference: 19723<br/>           Type: Opencast<br/> <b>Status: Ceased</b><br/>           Operator: Unknown Operator<br/>           Operator Location: Not Supplied<br/>           Periodic Type: Quaternary<br/>           Geology: Langley Silt Member<br/>           Commodity: Common Clay and Shale<br/>           Positional Accuracy: Located by supplier to within 10m</p>                                 | A14NW (E)                              | 581                          | 1       | 508440<br>180360 |
| 130    | <p><b>BGS Recorded Mineral Sites</b></p> <p>Site Name: Stockley Gravel Pit<br/>           Location: Hayes Town, Hayes, Middlesex<br/>           Source: British Geological Survey, National Geoscience Information Service<br/>           Reference: 19726<br/>           Type: Opencast<br/> <b>Status: Ceased</b><br/>           Operator: G. C. Cross &amp; Co., Ltd.<br/>           Operator Location: Not Supplied<br/>           Periodic Type: Wolstonian<br/>           Geology: Lynch Hill Gravel Member (River Thames Gravel)<br/>           Commodity: Sand and Gravel<br/>           Positional Accuracy: Located by supplier to within 10m</p>                  | A14SW (E)                              | 549                          | 1       | 508415<br>180170 |

| Map ID | Details   | Quadrant Reference (Compass Direction) | Estimated Distance From Site | Contact | NGR              |
|--------|---|--|------------------------------|---------|------------------|
| 131    | <p><b>BGS Recorded Mineral Sites</b></p> <p>Site Name: Yiewsley Gravel Pit<br/>           Location: Yiewsley, Middlesex<br/>           Source: British Geological Survey, National Geoscience Information Service<br/>           Reference: 19710<br/>           Type: Opencast<br/> <b>Status: Ceased</b><br/>           Operator: Unknown Operator<br/>           Operator Location: Not Supplied<br/>           Periodic Type: Wolstonian<br/>           Geology: Lynch Hill Gravel Member (River Thames Gravel)<br/>           Commodity: Sand and Gravel<br/>           Positional Accuracy: Located by supplier to within 10m</p>                               | A12NE (W)                              | 572                          | 1       | 507175<br>180465 |
| 132    | <p><b>BGS Recorded Mineral Sites</b></p> <p>Site Name: Yiewsley Gravel &amp; Ballast Pits<br/>           Location: Chapel Lane, Yiewsley, Middlesex<br/>           Source: British Geological Survey, National Geoscience Information Service<br/>           Reference: 19714<br/>           Type: Opencast<br/> <b>Status: Ceased</b><br/>           Operator: H. Sobey &amp; Co.<br/>           Operator Location: Not Supplied<br/>           Periodic Type: Wolstonian<br/>           Geology: Lynch Hill Gravel Member (River Thames Gravel)<br/>           Commodity: Sand and Gravel<br/>           Positional Accuracy: Located by supplier to within 10m</p> | A17SE (NW)                             | 628                          | 1       | 507355<br>180825 |
| 133    | <p><b>BGS Recorded Mineral Sites</b></p> <p>Site Name: Stockley Gravel Pit<br/>           Location: Dawley Road, Gould'S Green, Hayes, Middlesex<br/>           Source: British Geological Survey, National Geoscience Information Service<br/>           Reference: 19725<br/>           Type: Opencast<br/> <b>Status: Ceased</b><br/>           Operator: H. Sobey &amp; Co.<br/>           Operator Location: Not Supplied<br/>           Periodic Type: Wolstonian<br/>           Geology: Lynch Hill Gravel Member (River Thames Gravel)<br/>           Commodity: Sand and Gravel<br/>           Positional Accuracy: Located by supplier to within 10m</p>    | A19SW (NE)                             | 642                          | 1       | 508345<br>180730 |
| 134    | <p><b>BGS Recorded Mineral Sites</b></p> <p>Site Name: West Drayton Brickfield<br/>           Location: West Drayton, Middlesex<br/>           Source: British Geological Survey, National Geoscience Information Service<br/>           Reference: 19739<br/>           Type: Opencast<br/> <b>Status: Ceased</b><br/>           Operator: Unknown Operator<br/>           Operator Location: Not Supplied<br/>           Periodic Type: Quaternary<br/>           Geology: Langley Silt Member<br/>           Commodity: Common Clay and Shale<br/>           Positional Accuracy: Located by supplier to within 10m</p>  | A7NE (SW)                              | 651                          | 1       | 507340<br>179625 |
| 135    | <p><b>BGS Recorded Mineral Sites</b></p> <p>Site Name: West Drayton Gravel Pit<br/>           Location: West Drayton, Middlesex<br/>           Source: British Geological Survey, National Geoscience Information Service<br/>           Reference: 18993<br/>           Type: Opencast<br/> <b>Status: Ceased</b><br/>           Operator: William Boyer &amp; Sons Ltd.<br/>           Operator Location: Not Supplied<br/>           Periodic Type: Wolstonian<br/>           Geology: Lynch Hill Gravel Member (River Thames Gravel)<br/>           Commodity: Sand and Gravel<br/>           Positional Accuracy: Located by supplier to within 10m</p>          | A8SW (S)                               | 694                          | 1       | 507675<br>179455 |
| 135    | <p><b>BGS Recorded Mineral Sites</b></p> <p>Site Name: West Drayton Brick Field<br/>           Location: West Drayton, Middlesex<br/>           Source: British Geological Survey, National Geoscience Information Service<br/>           Reference: 242704<br/>           Type: Opencast<br/> <b>Status: Ceased</b><br/>           Operator: Unknown Operator<br/>           Operator Location: Not Supplied<br/>           Periodic Type: Quaternary<br/>           Geology: Langley Silt Member<br/>           Commodity: Common Clay and Shale<br/>           Positional Accuracy: Located by supplier to within 10m</p>  | A8SW (S)                               | 719                          | 1       | 507675<br>179430 |

| Map ID | Details   | Quadrant Reference (Compass Direction) | Estimated Distance From Site | Contact | NGR              |
|--------|---|--|------------------------------|---------|------------------|
| 136    | <p><b>BGS Recorded Mineral Sites</b></p> <p>Site Name: Stockley Brickfield<br/>           Location: Dawley Road, Gould'S Green, Hayes, Middlesex<br/>           Source: British Geological Survey, National Geoscience Information Service<br/>           Reference: 19724<br/>           Type: Opencast<br/> <b>Status: Ceased</b><br/>           Operator: Unknown Operator<br/>           Operator Location: Not Supplied<br/>           Periodic Type: Quaternary<br/>           Geology: Langley Silt Member<br/>           Commodity: Common Clay and Shale<br/>           Positional Accuracy: Located by supplier to within 10m</p> | A14SE (E)                              | 705                          | 1       | 508570<br>180140 |
| 137    | <p><b>BGS Recorded Mineral Sites</b></p> <p>Site Name: Yiewsley Brickfields<br/>           Location: Yiewsley, Middlesex<br/>           Source: British Geological Survey, National Geoscience Information Service<br/>           Reference: 19705<br/>           Type: Opencast<br/> <b>Status: Ceased</b><br/>           Operator: Unknown Operator<br/>           Operator Location: Not Supplied<br/>           Periodic Type: Quaternary<br/>           Geology: Langley Silt Member<br/>           Commodity: Common Clay and Shale<br/>           Positional Accuracy: Located by supplier to within 10m</p>                         | A12SW (W)                              | 750                          | 1       | 506975<br>180180 |
| 138    | <p><b>BGS Recorded Mineral Sites</b></p> <p>Site Name: Dawley Brickfield<br/>           Location: Hayes Town, Hayes, Middlesex<br/>           Source: British Geological Survey, National Geoscience Information Service<br/>           Reference: 19738<br/>           Type: Opencast<br/> <b>Status: Ceased</b><br/>           Operator: Unknown Operator<br/>           Operator Location: Not Supplied<br/>           Periodic Type: Quaternary<br/>           Geology: Langley Silt Member<br/>           Commodity: Common Clay and Shale<br/>           Positional Accuracy: Located by supplier to within 10m</p>                   | A9NE (SE)                              | 777                          | 1       | 508500<br>179720 |
| 139    | <p><b>BGS Recorded Mineral Sites</b></p> <p>Site Name: West Drayton Brick Field<br/>           Location: West Drayton, Middlesex<br/>           Source: British Geological Survey, National Geoscience Information Service<br/>           Reference: 242706<br/>           Type: Opencast<br/> <b>Status: Ceased</b><br/>           Operator: Unknown Operator<br/>           Operator Location: Not Supplied<br/>           Periodic Type: Quaternary<br/>           Geology: Langley Silt Member<br/>           Commodity: Common Clay and Shale<br/>           Positional Accuracy: Located by supplier to within 10m</p>                | A8SW (S)                               | 795                          | 1       | 507470<br>179395 |
| 140    | <p><b>BGS Recorded Mineral Sites</b></p> <p>Site Name: Yiewsley Brickfields<br/>           Location: Yiewsley, Middlesex<br/>           Source: British Geological Survey, National Geoscience Information Service<br/>           Reference: 19704<br/>           Type: Opencast<br/> <b>Status: Ceased</b><br/>           Operator: Unknown Operator<br/>           Operator Location: Not Supplied<br/>           Periodic Type: Quaternary<br/>           Geology: Langley Silt Member<br/>           Commodity: Common Clay and Shale<br/>           Positional Accuracy: Located by supplier to within 10m</p>                         | A12NW (W)                              | 844                          | 1       | 506910<br>180530 |
| 141    | <p><b>BGS Recorded Mineral Sites</b></p> <p>Site Name: West Drayton Brickfield<br/>           Location: West Drayton, Middlesex<br/>           Source: British Geological Survey, National Geoscience Information Service<br/>           Reference: 19741<br/>           Type: Opencast<br/> <b>Status: Ceased</b><br/>           Operator: Unknown Operator<br/>           Operator Location: Not Supplied<br/>           Periodic Type: Quaternary<br/>           Geology: Langley Silt Member<br/>           Commodity: Common Clay and Shale<br/>           Positional Accuracy: Located by supplier to within 10m</p>                  | A7NW (SW)                              | 861                          | 1       | 507000<br>179690 |

| Map ID | Details  | Quadrant Reference (Compass Direction) | Estimated Distance From Site | Contact | NGR              |
|--------|--|--|------------------------------|---------|------------------|
| 142    | <p><b>BGS Recorded Mineral Sites</b></p> <p>Site Name: Chapel Lane<br/>           Location: Gould'S Green, Hillingdon, Middlesex<br/>           Source: British Geological Survey, National Geoscience Information Service<br/>           Reference: 29100<br/>           Type: Opencast<br/> <b>Status: Ceased</b><br/>           Operator: Unknown Operator<br/>           Operator Location: Not Supplied<br/>           Periodic Type: Quaternary<br/>           Geology: Boyn Hill Gravel Member<br/>           Commodity: Sand and Gravel<br/>           Positional Accuracy: Located by supplier to within 10m</p>                                    | A18NW (N)                              | 864                          | 1       | 507505<br>181160 |
| 143    | <p><b>BGS Recorded Mineral Sites</b></p> <p>Site Name: West Drayton Gravel Pit<br/>           Location: West Drayton, Middlesex<br/>           Source: British Geological Survey, National Geoscience Information Service<br/>           Reference: 18991<br/>           Type: Opencast<br/> <b>Status: Ceased</b><br/>           Operator: William Boyer &amp; Sons Ltd.<br/>           Operator Location: Not Supplied<br/>           Periodic Type: Wolstonian<br/>           Geology: Lynch Hill Gravel Member (River Thames Gravel)<br/>           Commodity: Sand and Gravel<br/>           Positional Accuracy: Located by supplier to within 10m</p> | A7SE (S)                               | 928                          | 1       | 507425<br>179270 |
| 144    | <p><b>BGS Recorded Mineral Sites</b></p> <p>Site Name: Dawley Brickfield<br/>           Location: Dawley Road, Hayes Town, Hayes, Middlesex<br/>           Source: British Geological Survey, National Geoscience Information Service<br/>           Reference: 19736<br/>           Type: Opencast<br/> <b>Status: Ceased</b><br/>           Operator: Unknown Operator<br/>           Operator Location: Not Supplied<br/>           Periodic Type: Quaternary<br/>           Geology: Langley Silt Member<br/>           Commodity: Common Clay and Shale<br/>           Positional Accuracy: Located by supplier to within 10m</p>                       | A9NE (E)                               | 986                          | 1       | 508800<br>179855 |
| 145    | <p><b>BGS Recorded Mineral Sites</b></p> <p>Site Name: West Drayton Brickfield<br/>           Location: West Drayton, Middlesex<br/>           Source: British Geological Survey, National Geoscience Information Service<br/>           Reference: 19740<br/>           Type: Opencast<br/> <b>Status: Ceased</b><br/>           Operator: Unknown Operator<br/>           Operator Location: Not Supplied<br/>           Periodic Type: Quaternary<br/>           Geology: Langley Silt Member<br/>           Commodity: Common Clay and Shale<br/>           Positional Accuracy: Located by supplier to within 10m</p>                                   | A2NE (S)                               | 992                          | 1       | 507450<br>179195 |
|        | <p><b>BGS Measured Urban Soil Chemistry</b></p> <p>Source: British Geological Survey, National Geoscience Information Service<br/>           Grid: 507708, 180251<br/>           Soil Sample Type: Topsoil<br/>           Sample Area: London<br/>           Arsenic Measured Concentration: 12.10 mg/kg<br/>           Cadmium Measured Concentration: 6.30 mg/kg<br/>           Chromium Measured Concentration: 176.40 mg/kg<br/>           Lead Measured Concentration: 528.20 mg/kg<br/>           Nickel Measured Concentration: 26.70 mg/kg</p>   | A13NW (W)                              | 14                           | 1       | 507708<br>180251 |

| Map ID | Details   | Quadrant Reference (Compass Direction) | Estimated Distance From Site | Contact | NGR              |
|--------|---|--|------------------------------|---------|------------------|
|        | <p><b>BGS Measured Urban Soil Chemistry</b></p> <p>Source: British Geological Survey, National Geoscience Information Service<br/> Grid: 507731, 180672<br/> Soil Sample Type: Topsoil<br/> Sample Area: London<br/> Arsenic Measured 18.20 mg/kg<br/> Concentration:<br/> Cadmium Measured 5.20 mg/kg<br/> Concentration:<br/> Chromium Measured 120.00 mg/kg<br/> Concentration:<br/> Lead Measured 215.20 mg/kg<br/> Concentration:<br/> Nickel Measured 46.10 mg/kg<br/> Concentration:</p> | A18SW (N)                              | 341                          | 1       | 507731<br>180672 |
|        | <p><b>BGS Measured Urban Soil Chemistry</b></p> <p>Source: British Geological Survey, National Geoscience Information Service<br/> Grid: 507767, 179766<br/> Soil Sample Type: Topsoil<br/> Sample Area: London<br/> Arsenic Measured 12.00 mg/kg<br/> Concentration:<br/> Cadmium Measured 9.30 mg/kg<br/> Concentration:<br/> Chromium Measured 196.80 mg/kg<br/> Concentration:<br/> Lead Measured 183.70 mg/kg<br/> Concentration:<br/> Nickel Measured 74.60 mg/kg<br/> Concentration:</p> | A8NW (S)                               | 383                          | 1       | 507767<br>179766 |
|        | <p><b>BGS Measured Urban Soil Chemistry</b></p> <p>Source: British Geological Survey, National Geoscience Information Service<br/> Grid: 508346, 180251<br/> Soil Sample Type: Topsoil<br/> Sample Area: London<br/> Arsenic Measured 16.80 mg/kg<br/> Concentration:<br/> Cadmium Measured 3.30 mg/kg<br/> Concentration:<br/> Chromium Measured 126.80 mg/kg<br/> Concentration:<br/> Lead Measured 275.40 mg/kg<br/> Concentration:<br/> Nickel Measured 47.70 mg/kg<br/> Concentration:</p> | A14NW (E)                              | 483                          | 1       | 508346<br>180251 |
|        | <p><b>BGS Measured Urban Soil Chemistry</b></p> <p>Source: British Geological Survey, National Geoscience Information Service<br/> Grid: 508147, 180761<br/> Soil Sample Type: Topsoil<br/> Sample Area: London<br/> Arsenic Measured 16.40 mg/kg<br/> Concentration:<br/> Cadmium Measured 5.50 mg/kg<br/> Concentration:<br/> Chromium Measured 138.40 mg/kg<br/> Concentration:<br/> Lead Measured 257.10 mg/kg<br/> Concentration:<br/> Nickel Measured 52.60 mg/kg<br/> Concentration:</p> | A19SW (NE)                             | 529                          | 1       | 508147<br>180761 |
|        | <p><b>BGS Measured Urban Soil Chemistry</b></p> <p>Source: British Geological Survey, National Geoscience Information Service<br/> Grid: 507304, 180634<br/> Soil Sample Type: Topsoil<br/> Sample Area: London<br/> Arsenic Measured 19.60 mg/kg<br/> Concentration:<br/> Cadmium Measured 4.80 mg/kg<br/> Concentration:<br/> Chromium Measured 124.70 mg/kg<br/> Concentration:<br/> Lead Measured 568.90 mg/kg<br/> Concentration:<br/> Nickel Measured 53.20 mg/kg<br/> Concentration:</p> | A17SE (NW)                             | 533                          | 1       | 507304<br>180634 |

| Map ID | Details  | Quadrant Reference (Compass Direction) | Estimated Distance From Site | Contact | NGR              |
|--------|--|--|------------------------------|---------|------------------|
|        | <p><b>BGS Measured Urban Soil Chemistry</b></p> <p>Source: British Geological Survey, National Geoscience Information Service<br/> Grid: 507150, 180257<br/> Soil Sample Type: Topsoil<br/> Sample Area: London<br/> Arsenic Measured 14.30 mg/kg<br/> Concentration:<br/> Cadmium Measured 0.60 mg/kg<br/> Concentration:<br/> Chromium Measured 62.60 mg/kg<br/> Concentration:<br/> Lead Measured 179.90 mg/kg<br/> Concentration:<br/> Nickel Measured 23.00 mg/kg<br/> Concentration:</p>   | A12NE (W)                              | 571                          | 1       | 507150<br>180257 |
|        | <p><b>BGS Measured Urban Soil Chemistry</b></p> <p>Source: British Geological Survey, National Geoscience Information Service<br/> Grid: 508344, 179806<br/> Soil Sample Type: Topsoil<br/> Sample Area: London<br/> Arsenic Measured 28.80 mg/kg<br/> Concentration:<br/> Cadmium Measured 24.00 mg/kg<br/> Concentration:<br/> Chromium Measured 177.00 mg/kg<br/> Concentration:<br/> Lead Measured 405.00 mg/kg<br/> Concentration:<br/> Nickel Measured 70.00 mg/kg<br/> Concentration:</p> | A9NW (SE)                              | 600                          | 1       | 508344<br>179806 |
|        | <p><b>BGS Measured Urban Soil Chemistry</b></p> <p>Source: British Geological Survey, National Geoscience Information Service<br/> Grid: 507188, 179738<br/> Soil Sample Type: Topsoil<br/> Sample Area: London<br/> Arsenic Measured 17.90 mg/kg<br/> Concentration:<br/> Cadmium Measured 0.60 mg/kg<br/> Concentration:<br/> Chromium Measured 73.80 mg/kg<br/> Concentration:<br/> Lead Measured 251.40 mg/kg<br/> Concentration:<br/> Nickel Measured 24.60 mg/kg<br/> Concentration:</p>   | A7NE (SW)                              | 678                          | 1       | 507188<br>179738 |
|        | <p><b>BGS Measured Urban Soil Chemistry</b></p> <p>Source: British Geological Survey, National Geoscience Information Service<br/> Grid: 508727, 180279<br/> Soil Sample Type: Topsoil<br/> Sample Area: London<br/> Arsenic Measured 25.90 mg/kg<br/> Concentration:<br/> Cadmium Measured 3.70 mg/kg<br/> Concentration:<br/> Chromium Measured 124.80 mg/kg<br/> Concentration:<br/> Lead Measured 589.80 mg/kg<br/> Concentration:<br/> Nickel Measured 36.70 mg/kg<br/> Concentration:</p>  | A14NE (E)                              | 864                          | 1       | 508727<br>180279 |
|        | <p><b>BGS Measured Urban Soil Chemistry</b></p> <p>Source: British Geological Survey, National Geoscience Information Service<br/> Grid: 507847, 179266<br/> Soil Sample Type: Topsoil<br/> Sample Area: London<br/> Arsenic Measured 10.60 mg/kg<br/> Concentration:<br/> Cadmium Measured 0.50 mg/kg<br/> Concentration:<br/> Chromium Measured 72.80 mg/kg<br/> Concentration:<br/> Lead Measured 134.20 mg/kg<br/> Concentration:<br/> Nickel Measured 17.80 mg/kg<br/> Concentration:</p>   | A8SE (S)                               | 889                          | 1       | 507847<br>179266 |

| Map ID | Details   | Quadrant Reference (Compass Direction) | Estimated Distance From Site | Contact | NGR              |
|--------|---|--|------------------------------|---------|------------------|
|        | <b>BGS Measured Urban Soil Chemistry</b><br>Source: British Geological Survey, National Geoscience Information Service<br>Grid: 507744, 181228<br>Soil Sample Type: Topsoil<br>Sample Area: London<br>Arsenic Measured 17.80 mg/kg<br>Concentration:<br>Cadmium Measured 0.60 mg/kg<br>Concentration:<br>Chromium Measured 84.50 mg/kg<br>Concentration:<br>Lead Measured 377.50 mg/kg<br>Concentration:<br>Nickel Measured 40.40 mg/kg<br>Concentration: | A18NW (N)                              | 892                          | 1       | 507744<br>181228 |
|        | <b>BGS Measured Urban Soil Chemistry</b><br>Source: British Geological Survey, National Geoscience Information Service<br>Grid: 508725, 179767<br>Soil Sample Type: Topsoil<br>Sample Area: London<br>Arsenic Measured 14.50 mg/kg<br>Concentration:<br>Cadmium Measured 0.40 mg/kg<br>Concentration:<br>Chromium Measured 70.20 mg/kg<br>Concentration:<br>Lead Measured 146.40 mg/kg<br>Concentration:<br>Nickel Measured 21.00 mg/kg<br>Concentration: | A9NE (SE)                              | 949                          | 1       | 508725<br>179767 |
|        | <b>BGS Measured Urban Soil Chemistry</b><br>Source: British Geological Survey, National Geoscience Information Service<br>Grid: 508753, 180692<br>Soil Sample Type: Topsoil<br>Sample Area: London<br>Arsenic Measured 39.50 mg/kg<br>Concentration:<br>Cadmium Measured 1.10 mg/kg<br>Concentration:<br>Chromium Measured 94.30 mg/kg<br>Concentration:<br>Lead Measured 454.40 mg/kg<br>Concentration:<br>Nickel Measured 51.40 mg/kg<br>Concentration: | A19SE (NE)                             | 972                          | 1       | 508753<br>180692 |
|        | <b>BGS Measured Urban Soil Chemistry</b><br>Source: British Geological Survey, National Geoscience Information Service<br>Grid: 506736, 180231<br>Soil Sample Type: Topsoil<br>Sample Area: London<br>Arsenic Measured 14.50 mg/kg<br>Concentration:<br>Cadmium Measured 1.50 mg/kg<br>Concentration:<br>Chromium Measured 79.50 mg/kg<br>Concentration:<br>Lead Measured 175.30 mg/kg<br>Concentration:<br>Nickel Measured 26.80 mg/kg<br>Concentration: | A11SE (W)                              | 986                          | 1       | 506736<br>180231 |

| Map ID | Details   | Quadrant Reference (Compass Direction) | Estimated Distance From Site | Contact | NGR           |
|--------|---|--|------------------------------|---------|---------------|
|        | <b>BGS Urban Soil Chemistry Averages</b><br>Source: British Geological Survey, National Geoscience Information Service<br>Sample Area: London<br>Count Id: 7209<br>Arsenic Minimum Concentration: 1.00 mg/kg<br>Arsenic Average Concentration: 17.00 mg/kg<br>Arsenic Maximum Concentration: 161.00 mg/kg<br>Cadmium Minimum Concentration: 0.10 mg/kg<br>Cadmium Average Concentration: 0.90 mg/kg<br>Cadmium Maximum Concentration: 165.20 mg/kg<br>Chromium Minimum Concentration: 13.00 mg/kg<br>Chromium Average Concentration: 79.00 mg/kg<br>Chromium Maximum Concentration: 2094.00 mg/kg<br>Lead Minimum Concentration: 11.00 mg/kg<br>Lead Average Concentration: 280.00 mg/kg<br>Lead Maximum Concentration: 10000.00 mg/kg<br>Nickel Minimum Concentration: 2.00 mg/kg<br>Nickel Average Concentration: 28.00 mg/kg<br>Nickel Maximum Concentration: 506.00 mg/kg | A13SW (SW)                             | 0                            | 1       | 507792 180239 |
|        | <b>Coal Mining Affected Areas</b><br>In an area that might not be affected by coal mining   |  |                              |         |               |
|        | <b>Non Coal Mining Areas of Great Britain</b><br>No Hazard  |  |                              |         |               |
|        | <b>Potential for Collapsible Ground Stability Hazards</b><br>Hazard Potential: Very Low<br>Source: British Geological Survey, National Geoscience Information Service   | A13SW (SW)                             | 0                            | 1       | 507792 180239 |
|        | <b>Potential for Collapsible Ground Stability Hazards</b><br>Hazard Potential: Low<br>Source: British Geological Survey, National Geoscience Information Service  | A13SW (SW)                             | 59                           | 1       | 507669 180152 |
|        | <b>Potential for Collapsible Ground Stability Hazards</b><br>Hazard Potential: Very Low<br>Source: British Geological Survey, National Geoscience Information Service   | A13SW (S)                              | 147                          | 1       | 507792 180000 |
|        | <b>Potential for Collapsible Ground Stability Hazards</b><br>Hazard Potential: Low<br>Source: British Geological Survey, National Geoscience Information Service  | A13SW (SW)                             | 171                          | 1       | 507641 180000 |
|        | <b>Potential for Collapsible Ground Stability Hazards</b><br>Hazard Potential: Very Low<br>Source: British Geological Survey, National Geoscience Information Service   | A13SW (SW)                             | 191                          | 1       | 507607 180000 |
|        | <b>Potential for Collapsible Ground Stability Hazards</b><br>Hazard Potential: Low<br>Source: British Geological Survey, National Geoscience Information Service  | A8NW (S)                               | 242                          | 1       | 507721 179901 |
|        | <b>Potential for Compressible Ground Stability Hazards</b><br>Hazard Potential: No Hazard<br>Source: British Geological Survey, National Geoscience Information Service   | A13SW (SW)                             | 0                            | 1       | 507792 180239 |
|        | <b>Potential for Compressible Ground Stability Hazards</b><br>Hazard Potential: Moderate<br>Source: British Geological Survey, National Geoscience Information Service  | A13NW (N)                              | 42                           | 1       | 507773 180376 |
|        | <b>Potential for Compressible Ground Stability Hazards</b><br>Hazard Potential: Moderate<br>Source: British Geological Survey, National Geoscience Information Service  | A13NW (NW)                             | 124                          | 1       | 507611 180354 |
|        | <b>Potential for Compressible Ground Stability Hazards</b><br>Hazard Potential: No Hazard<br>Source: British Geological Survey, National Geoscience Information Service   | A13SW (S)                              | 147                          | 1       | 507792 180000 |

| Map ID | Details   | Quadrant Reference (Compass Direction) | Estimated Distance From Site | Contact | NGR           |
|--------|---|--|------------------------------|---------|---------------|
|        | <b>Potential for Ground Dissolution Stability Hazards</b><br>Hazard Potential: No Hazard<br>Source: British Geological Survey, National Geoscience Information Service  | A13SW (SW)                             | 0                            | 1       | 507792 180239 |
|        | <b>Potential for Ground Dissolution Stability Hazards</b><br>Hazard Potential: No Hazard<br>Source: British Geological Survey, National Geoscience Information Service  | A13SW (S)                              | 147                          | 1       | 507792 180000 |
|        | <b>Potential for Landslide Ground Stability Hazards</b><br>Hazard Potential: Very Low<br>Source: British Geological Survey, National Geoscience Information Service   | A13SW (SW)                             | 0                            | 1       | 507792 180239 |
|        | <b>Potential for Landslide Ground Stability Hazards</b><br>Hazard Potential: Very Low<br>Source: British Geological Survey, National Geoscience Information Service   | A13SW (S)                              | 147                          | 1       | 507792 180000 |
|        | <b>Potential for Running Sand Ground Stability Hazards</b><br>Hazard Potential: Very Low<br>Source: British Geological Survey, National Geoscience Information Service  | A13SW (SW)                             | 0                            | 1       | 507792 180239 |
|        | <b>Potential for Running Sand Ground Stability Hazards</b><br>Hazard Potential: No Hazard<br>Source: British Geological Survey, National Geoscience Information Service   | A13SW (SW)                             | 59                           | 1       | 507669 180152 |
|        | <b>Potential for Running Sand Ground Stability Hazards</b><br>Hazard Potential: Very Low<br>Source: British Geological Survey, National Geoscience Information Service  | A13SW (S)                              | 147                          | 1       | 507792 180000 |
|        | <b>Potential for Running Sand Ground Stability Hazards</b><br>Hazard Potential: No Hazard<br>Source: British Geological Survey, National Geoscience Information Service   | A13SW (SW)                             | 171                          | 1       | 507641 180000 |
|        | <b>Potential for Running Sand Ground Stability Hazards</b><br>Hazard Potential: Very Low<br>Source: British Geological Survey, National Geoscience Information Service  | A13SW (SW)                             | 191                          | 1       | 507607 180000 |
|        | <b>Potential for Running Sand Ground Stability Hazards</b><br>Hazard Potential: No Hazard<br>Source: British Geological Survey, National Geoscience Information Service   | A8NW (S)                               | 242                          | 1       | 507721 179901 |
|        | <b>Potential for Shrinking or Swelling Clay Ground Stability Hazards</b><br>Hazard Potential: No Hazard<br>Source: British Geological Survey, National Geoscience Information Service   | A13SW (SW)                             | 0                            | 1       | 507792 180239 |
|        | <b>Potential for Shrinking or Swelling Clay Ground Stability Hazards</b><br>Hazard Potential: Very Low<br>Source: British Geological Survey, National Geoscience Information Service  | A13SW (SW)                             | 59                           | 1       | 507669 180152 |
|        | <b>Potential for Shrinking or Swelling Clay Ground Stability Hazards</b><br>Hazard Potential: No Hazard<br>Source: British Geological Survey, National Geoscience Information Service   | A13SW (S)                              | 147                          | 1       | 507792 180000 |
|        | <b>Potential for Shrinking or Swelling Clay Ground Stability Hazards</b><br>Hazard Potential: Very Low<br>Source: British Geological Survey, National Geoscience Information Service  | A13SW (SW)                             | 171                          | 1       | 507641 180000 |
|        | <b>Potential for Shrinking or Swelling Clay Ground Stability Hazards</b><br>Hazard Potential: No Hazard<br>Source: British Geological Survey, National Geoscience Information Service   | A13SW (SW)                             | 191                          | 1       | 507607 180000 |
|        | <b>Potential for Shrinking or Swelling Clay Ground Stability Hazards</b><br>Hazard Potential: Very Low<br>Source: British Geological Survey, National Geoscience Information Service  | A8NW (S)                               | 242                          | 1       | 507721 179901 |
|        | <b>Radon Potential - Radon Affected Areas</b><br>Affected Area: The property is in a Lower probability radon area (less than 1% of homes are estimated to be at or above the Action Level).<br>Source: British Geological Survey, National Geoscience Information Service | A13SW (SW)                             | 0                            | 1       | 507792 180239 |
|        | <b>Radon Potential - Radon Protection Measures</b><br>Protection Measure: No radon protective measures are necessary in the construction of new dwellings or extensions<br>Source: British Geological Survey, National Geoscience Information Service                     | A13SW (SW)                             | 0                            | 1       | 507792 180239 |

| Map ID | Details   | Quadrant Reference (Compass Direction) | Estimated Distance From Site | Contact | NGR           |
|--------|---|--|------------------------------|---------|---------------|
| 146    | <p><b>Contemporary Trade Directory Entries</b></p> <p>Name: Celgene Europe<br/>           Location: Longwalk Rd, Stockley Pk, Uxbridge, Middlesex, UB11 1DB<br/>           Classification: Pharmaceutical Manufacturers &amp; Distributors<br/> <b>Status: Inactive</b><br/>           Positional Accuracy: Manually positioned within the geographical locality</p>                      | A13NE (N)                              | 0                            | -       | 507811 180290 |
| 146    | <p><b>Contemporary Trade Directory Entries</b></p> <p>Name: Celgene UK Ltd<br/>           Location: 1, Longwalk Road, Stockley Park, Uxbridge, Middlesex, UB11 1DB<br/>           Classification: Chemists' &amp; Pharmacists' Suppliers &amp; Wholesalers<br/> <b>Status: Inactive</b><br/>           Positional Accuracy: Automatically positioned to the address</p>                   | A13NE (N)                              | 0                            | -       | 507811 180290 |
| 146    | <p><b>Contemporary Trade Directory Entries</b></p> <p>Name: Celgene Ltd<br/>           Location: 1 Longwalk Rd, Stockley Pk, Uxbridge, Middlesex, UB11 1DB<br/>           Classification: Pharmaceutical Manufacturers &amp; Distributors<br/> <b>Status: Inactive</b><br/>           Positional Accuracy: Manually positioned to the address or location</p>                             | A13NE (NE)                             | 0                            | -       | 507825 180278 |
| 147    | <p><b>Contemporary Trade Directory Entries</b></p> <p>Name: Beam Suntory<br/>           Location: 2, LONGWALK ROAD, WEST DRAYTON, UB11 1BA<br/>           Classification: Soft Drinks - Manufacturers<br/> <b>Status: Active</b><br/>           Positional Accuracy: Automatically positioned to the address</p>  | A13SE (SE)                             | 0                            | -       | 507814 180191 |
| 147    | <p><b>Contemporary Trade Directory Entries</b></p> <p>Name: Wizards Of The Coast Uk Ltd<br/>           Location: 2, Roundwood Avenue, Stockley Park, Uxbridge, Middlesex, UB11 1AS<br/>           Classification: Toys, Games &amp; Sporting Goods - Manufacturers<br/> <b>Status: Inactive</b><br/>           Positional Accuracy: Automatically positioned to the address</p>           | A13SE (SE)                             | 0                            | -       | 507814 180191 |
| 148    | <p><b>Contemporary Trade Directory Entries</b></p> <p>Name: Volga-Dnepr<br/>           Location: 3, Roundwood Avenue, Stockley Park, Uxbridge, UB11 1AF<br/>           Classification: Airfreight Services<br/> <b>Status: Inactive</b><br/>           Positional Accuracy: Automatically positioned to the address</p>   | A13SE (E)                              | 91                           | -       | 507953 180218 |
| 148    | <p><b>Contemporary Trade Directory Entries</b></p> <p>Name: Cargo Logic Air Ltd<br/>           Location: 3, ROUNDWOOD AVENUE, STOCKLEY PARK, UXBRIDGE, UB11 1AF<br/>           Classification: Cargo Handling Services<br/> <b>Status: Inactive</b><br/>           Positional Accuracy: Automatically positioned to the address</p>   | A13SE (E)                              | 91                           | -       | 507953 180218 |
| 149    | <p><b>Contemporary Trade Directory Entries</b></p> <p>Name: Kuehne + Nagel<br/>           Location: WATERVIEW HOUSE, 1, ROUNDWOOD AVENUE, WEST DRAYTON, UB11 1FG<br/>           Classification: Freight Forwarders<br/> <b>Status: Active</b><br/>           Positional Accuracy: Automatically positioned to the address</p>   | A13NE (E)                              | 97                           | -       | 507960 180299 |
| 149    | <p><b>Contemporary Trade Directory Entries</b></p> <p>Name: British Gas<br/>           Location: 3, The Square, Stockley Park, Uxbridge, Middlesex, UB11 1BG<br/>           Classification: Gas Companies<br/> <b>Status: Inactive</b><br/>           Positional Accuracy: Automatically positioned to the address</p>  | A13NE (E)                              | 98                           | -       | 507961 180299 |
| 150    | <p><b>Contemporary Trade Directory Entries</b></p> <p>Name: Glaxo Smithkline Plc<br/>           Location: Building 10 Stockley Park West, Stockley Park, Uxbridge, Middlesex, UB11 1BT<br/>           Classification: Pharmaceutical Manufacturers &amp; Distributors<br/> <b>Status: Inactive</b><br/>           Positional Accuracy: Manually positioned to the address or location</p> | A13SW (SW)                             | 168                          | -       | 507562 180132 |
| 151    | <p><b>Contemporary Trade Directory Entries</b></p> <p>Name: Cosine Communications<br/>           Location: 7, Roundwood Avenue, Stockley Park, Uxbridge, Middlesex, UB11 1AX<br/>           Classification: Telecommunications Equipment &amp; Systems<br/> <b>Status: Inactive</b><br/>           Positional Accuracy: Automatically positioned to the address</p>                       | A13SE (SE)                             | 169                          | -       | 507992 180056 |

| Map ID | Details   | Quadrant Reference (Compass Direction) | Estimated Distance From Site | Contact | NGR              |
|--------|---|--|------------------------------|---------|------------------|
| 152    | <p><b>Contemporary Trade Directory Entries</b></p> <p>Name: Boyle Copper &amp; Zinc Craft<br/>           Location: The Arena, Stockley Park, Uxbridge, Middlesex, UB11 1AA<br/>           Classification: Cladding Suppliers &amp; Installers<br/>           Status: <b>Inactive</b><br/>           Positional Accuracy: Automatically positioned to the address</p>                  | A13NE (NE)                             | 219                          | -       | 508048<br>180420 |
| 152    | <p><b>Contemporary Trade Directory Entries</b></p> <p>Name: Hallhurst Ltd<br/>           Location: The Arena, Stockley Park, Uxbridge, Middlesex, UB11 1AA<br/>           Classification: Dry Cleaners<br/>           Status: <b>Inactive</b><br/>           Positional Accuracy: Automatically positioned to the address</p>   | A13NE (NE)                             | 219                          | -       | 508048<br>180420 |
| 153    | <p><b>Contemporary Trade Directory Entries</b></p> <p>Name: Heidelberg Materials<br/>           Location: Stockley Road, West Drayton, Middlesex, UB7 8NF<br/>           Classification: Concrete &amp; Mortar Ready Mixed<br/>           Status: <b>Active</b><br/>           Positional Accuracy: Manually positioned to the road within the address or location</p>                | A8NW (SW)                              | 267                          | -       | 507630<br>179899 |
| 154    | <p><b>Contemporary Trade Directory Entries</b></p> <p>Name: Allen &amp; Hanburys Ltd<br/>           Location: 3, Iron Bridge Road, Stockley Park, Uxbridge, Middlesex, UB11 1BU<br/>           Classification: Pharmaceutical Manufacturers &amp; Distributors<br/>           Status: <b>Inactive</b><br/>           Positional Accuracy: Automatically positioned to the address</p> | A13SW (SW)                             | 274                          | -       | 507485<br>180023 |
| 155    | <p><b>Contemporary Trade Directory Entries</b></p> <p>Name: Gilead Science<br/>           Location: 2, Roundwood Avenue, Stockley Park, Uxbridge, Middlesex, UB11 1AF<br/>           Classification: Pharmaceutical Manufacturers &amp; Distributors<br/>           Status: <b>Active</b><br/>           Positional Accuracy: Automatically positioned to the address</p>             | A14NW (E)                              | 290                          | -       | 508149<br>180346 |
| 155    | <p><b>Contemporary Trade Directory Entries</b></p> <p>Name: Hasbro Uk Ltd<br/>           Location: 2, Roundwood Avenue, Stockley Park, Uxbridge, Middlesex, UB11 1AZ<br/>           Classification: Toys, Games &amp; Sporting Goods - Manufacturers<br/>           Status: <b>Inactive</b><br/>           Positional Accuracy: Automatically positioned to the address</p>           | A14NW (E)                              | 290                          | -       | 508149<br>180346 |
| 156    | <p><b>Contemporary Trade Directory Entries</b></p> <p>Name: Bollore Logistics<br/>           Location: 2, Furzeground Way, Stockley Park, Uxbridge, UB11 1BB<br/>           Classification: Road Haulage Services<br/>           Status: <b>Active</b><br/>           Positional Accuracy: Automatically positioned to the address</p>  | A14SW (E)                              | 347                          | -       | 508210<br>180124 |
| 157    | <p><b>Contemporary Trade Directory Entries</b></p> <p>Name: Bredero Shaw Ltd<br/>           Location: 1 Furzeground Way, Stockleigh Park East, Uxbridge, Middlesex, UB11 1BD<br/>           Classification: Coating Specialists<br/>           Status: <b>Inactive</b><br/>           Positional Accuracy: Manually positioned within the geographical locality</p>                   | A14SW (SE)                             | 366                          | -       | 508157<br>179947 |
| 157    | <p><b>Contemporary Trade Directory Entries</b></p> <p>Name: Corporate Services Gb Ltd<br/>           Location: 1, Stockley Park, Uxbridge, UB11 1BD<br/>           Classification: Car Engine Tuning &amp; Diagnostic Services<br/>           Status: <b>Inactive</b><br/>           Positional Accuracy: Automatically positioned to the address</p>                                 | A14SW (SE)                             | 366                          | -       | 508157<br>179947 |
| 157    | <p><b>Contemporary Trade Directory Entries</b></p> <p>Name: Sirona<br/>           Location: 1, Stockley Park, Uxbridge<br/>           Classification: Distribution Services<br/>           Status: <b>Inactive</b><br/>           Positional Accuracy: Automatically positioned to the address</p>  | A14SW (SE)                             | 366                          | -       | 508157<br>179947 |
| 157    | <p><b>Contemporary Trade Directory Entries</b></p> <p>Name: Heidelberg<br/>           Location: LAKESIDE HOUSE, 1, FURZEGROUND WAY, WEST DRAYTON, UB11 1EZ<br/>           Classification: Printing Equipment Manufacturers<br/>           Status: <b>Active</b><br/>           Positional Accuracy: Automatically positioned to the address</p>                                       | A14SW (SE)                             | 366                          | -       | 508156<br>179946 |

| Map ID | Details  | Quadrant Reference (Compass Direction) | Estimated Distance From Site | Contact | NGR              |
|--------|--|--|------------------------------|---------|------------------|
| 157    | <p><b>Contemporary Trade Directory Entries</b></p> <p>Name: United Timber<br/>           Location: LAKESIDE HOUSE, 1, FURZEGROUND WAY, WEST DRAYTON, UB11 1EZ<br/>           Classification: Shop Fittings Manufacturers<br/> <b>Status: Active</b><br/>           Positional Accuracy: Automatically positioned to the address</p>  | A14SW (SE)                             | 366                          | -       | 508156<br>179946 |
| 157    | <p><b>Contemporary Trade Directory Entries</b></p> <p>Name: Acuson (Uk) Ltd<br/>           Location: Lakeside Ho, Stockley Park, Uxbridge, Middlesex, UB11 1DS<br/>           Classification: Medical Equipment Manufacturers<br/> <b>Status: Inactive</b><br/>           Positional Accuracy: Manually positioned to the address or location</p>  | A14SW (SE)                             | 366                          | -       | 508156<br>179946 |
| 158    | <p><b>Contemporary Trade Directory Entries</b></p> <p>Name: W3 Trading Ltd<br/>           Location: 4 Roundwood Avenue, Stockley Park, Uxbridge, Middlesex, UB11 1AF<br/>           Classification: Cleaning Services - Domestic<br/> <b>Status: Inactive</b><br/>           Positional Accuracy: Manually positioned to the address or location</p>                                       | A14NW (E)                              | 390                          | -       | 508252<br>180248 |
| 158    | <p><b>Contemporary Trade Directory Entries</b></p> <p>Name: Apex Auto Moves Ltd<br/>           Location: 4, ROUNDWOOD AVENUE, STOCKLEY PARK, UXBRIDGE, UB11 1AF<br/>           Classification: Car Dealers - Used<br/> <b>Status: Active</b><br/>           Positional Accuracy: Automatically positioned to the address</p>   | A14NW (E)                              | 390                          | -       | 508252<br>180248 |
| 159    | <p><b>Contemporary Trade Directory Entries</b></p> <p>Name: Aircraft Maintenance Support Ltd<br/>           Location: Unit 1, Stockley Close, West Drayton, Middlesex, UB7 9BL<br/>           Classification: Engineers - General<br/> <b>Status: Inactive</b><br/>           Positional Accuracy: Automatically positioned to the address</p>   | A8NW (S)                               | 403                          | -       | 507679<br>179747 |
| 160    | <p><b>Contemporary Trade Directory Entries</b></p> <p>Name: Sharp<br/>           Location: 4, Furzeground Way, Stockley Park, Uxbridge, Middlesex, UB11 1EZ<br/>           Classification: Electronic Component Manufacturers &amp; Distributors<br/> <b>Status: Active</b><br/>           Positional Accuracy: Automatically positioned to the address</p>                                | A14SW (E)                              | 403                          | -       | 508268<br>180172 |
| 161    | <p><b>Contemporary Trade Directory Entries</b></p> <p>Name: K G M Transport<br/>           Location: 12, Rigby Lane, Hayes, Middlesex, UB3 1ET<br/>           Classification: Road Haulage Services<br/> <b>Status: Inactive</b><br/>           Positional Accuracy: Automatically positioned to the address</p>   | A8NE (SE)                              | 414                          | -       | 508037<br>179793 |
| 161    | <p><b>Contemporary Trade Directory Entries</b></p> <p>Name: Ds Transport Ltd<br/>           Location: 12, Rigby Lane, Hayes, Middlesex, UB3 1ET<br/>           Classification: Road Haulage Services<br/> <b>Status: Inactive</b><br/>           Positional Accuracy: Automatically positioned to the address</p>  | A8NE (SE)                              | 414                          | -       | 508037<br>179793 |
| 161    | <p><b>Contemporary Trade Directory Entries</b></p> <p>Name: Falcon Coachworks &amp; Engineering Services Ltd<br/>           Location: CENTRE WEST, 12, RIGBY LANE, HAYES, UB3 1ET<br/>           Classification: Commercial Vehicle Servicing, Repairs, Parts &amp; Accessories<br/> <b>Status: Active</b><br/>           Positional Accuracy: Automatically positioned to the address</p> | A8NE (SE)                              | 420                          | -       | 508030<br>179783 |
| 162    | <p><b>Contemporary Trade Directory Entries</b></p> <p>Name: Polaroid Europe Ltd<br/>           Location: 3, Furzeground Way, Stockley Park, Uxbridge, Middlesex, UB11 1EU<br/>           Classification: Photographic Equipment &amp; Supplies - Manufacturers<br/> <b>Status: Inactive</b><br/>           Positional Accuracy: Manually positioned to the address or location</p>         | A14SW (SE)                             | 440                          | -       | 508274<br>180004 |
| 162    | <p><b>Contemporary Trade Directory Entries</b></p> <p>Name: Matsushita Electric Europe (Headquarters) Ltd<br/>           Location: 3, Furzeground Way, Stockley Park, Uxbridge, Middlesex, UB11 1DD<br/>           Classification: Electronic Engineers<br/> <b>Status: Inactive</b><br/>           Positional Accuracy: Automatically positioned to the address</p>                       | A14SW (SE)                             | 441                          | -       | 508274<br>180004 |

| Map ID | Details  | Quadrant Reference (Compass Direction) | Estimated Distance From Site | Contact | NGR           |
|--------|--|--|------------------------------|---------|---------------|
| 162    | <b>Contemporary Trade Directory Entries</b><br>Name: Toshiba International Europe Ltd<br>Location: 3, Furzeground Way, Stockley Park, Uxbridge, UB11 1EZ<br>Classification: Power Transmission Equipment<br><b>Status: Inactive</b><br>Positional Accuracy: Automatically positioned to the address                | A14SW (SE)                             | 446                          | -       | 508271 179984 |
| 162    | <b>Contemporary Trade Directory Entries</b><br>Name: Alexion<br>Location: 3 Furzeground Way, Stockley Park, Uxbridge, Middlesex, UB11 1EZ<br>Classification: Pharmaceutical Manufacturers & Distributors<br><b>Status: Inactive</b><br>Positional Accuracy: Manually positioned within the geographical locality   | A14SW (SE)                             | 446                          | -       | 508271 179983 |
| 162    | <b>Contemporary Trade Directory Entries</b><br>Name: Lucent Technologies<br>Location: 3, Furzeground Way, Stockley Park, Uxbridge, Middlesex, UB11 1QA<br>Classification: Telecommunications Equipment & Systems<br><b>Status: Inactive</b><br>Positional Accuracy: Automatically positioned to the address        | A14SW (SE)                             | 446                          | -       | 508271 179983 |
| 162    | <b>Contemporary Trade Directory Entries</b><br>Name: Alexion<br>Location: 3, FURZEGROUND WAY, WEST DRAYTON, UB11 1EZ<br>Classification: Pharmaceutical Manufacturers & Distributors<br><b>Status: Inactive</b><br>Positional Accuracy: Automatically positioned to the address                                     | A14SW (SE)                             | 446                          | -       | 508271 179984 |
| 163    | <b>Contemporary Trade Directory Entries</b><br>Name: Smc<br>Location: Unit 1, Berrite Works, Iron Bridge Road, West Drayton, Middlesex, UB7 8HY<br>Classification: Garage Services<br><b>Status: Inactive</b><br>Positional Accuracy: Automatically positioned to the address                                      | A12SE (SW)                             | 445                          | -       | 507328 179955 |
| 164    | <b>Contemporary Trade Directory Entries</b><br>Name: The Car Paint Co<br>Location: C P C House, Rigby Lane, Hayes, UB3 1ET<br>Classification: Car Paint & Lacquer Manufacturers & Suppliers<br><b>Status: Active</b><br>Positional Accuracy: Automatically positioned to the address                               | A8NE (SE)                              | 455                          | -       | 508106 179783 |
| 164    | <b>Contemporary Trade Directory Entries</b><br>Name: G S M Windows<br>Location: Parkside House, Rigby Lane, Hayes, UB3 1ET<br>Classification: Glass Products - Manufacturers<br><b>Status: Inactive</b><br>Positional Accuracy: Automatically positioned to the address  | A9NW (SE)                              | 480                          | -       | 508158 179788 |
| 164    | <b>Contemporary Trade Directory Entries</b><br>Name: Heathrow Motors<br>Location: Rigby Lane, Hayes, Middlesex, UB3 1ET<br>Classification: Car Body Repairs<br><b>Status: Inactive</b><br>Positional Accuracy: Automatically positioned to the address   | A8NE (SE)                              | 488                          | -       | 508111 179747 |
| 164    | <b>Contemporary Trade Directory Entries</b><br>Name: Carmichael Components Ltd<br>Location: Unit 4, Rigby Lane, Hayes, Middlesex, UB3 1ET<br>Classification: Commercial Vehicle Servicing, Repairs, Parts & Accessories<br><b>Status: Inactive</b><br>Positional Accuracy: Automatically positioned to the address | A9NW (SE)                              | 495                          | -       | 508153 179766 |
| 165    | <b>Contemporary Trade Directory Entries</b><br>Name: Mapcargo Int Ltd<br>Location: 365 Stockley Cl, West Drayton, Middlesex, UB7 9BL<br>Classification: Freight Forwarders<br><b>Status: Inactive</b><br>Positional Accuracy: Manually positioned to the address or location                                       | A8NW (S)                               | 466                          | -       | 507673 179684 |
| 165    | <b>Contemporary Trade Directory Entries</b><br>Name: U T I Worldwide Ltd<br>Location: 364-365, Stockley Close, West Drayton, UB7 9BL<br>Classification: Freight Forwarders<br><b>Status: Inactive</b><br>Positional Accuracy: Automatically positioned to the address  | A8NW (S)                               | 484                          | -       | 507671 179666 |
| 165    | <b>Contemporary Trade Directory Entries</b><br>Name: Carrier Rental Systems<br>Location: 365, STOCKLEY CLOSE, WEST DRAYTON, UB7 9BL<br>Classification: Temperature Monitoring Systems Manufacturers<br><b>Status: Active</b><br>Positional Accuracy: Automatically positioned to the address                       | A8NW (S)                               | 484                          | -       | 507671 179666 |

| Map ID | Details   | Quadrant Reference (Compass Direction) | Estimated Distance From Site | Contact | NGR              |
|--------|---|--|------------------------------|---------|------------------|
| 165    | <p><b>Contemporary Trade Directory Entries</b></p> <p>Name: Lindt &amp; Sprungli (Uk) Ltd<br/>           Location: Stockley Close, West Drayton, Middlesex, UB7 9BG<br/>           Classification: Confectionery Manufacturers<br/> <b>Status: Inactive</b><br/>           Positional Accuracy: Automatically positioned to the address</p>   | A8NW (S)                               | 493                          | -       | 507663<br>179658 |
| 166    | <p><b>Contemporary Trade Directory Entries</b></p> <p>Name: Air Dressers<br/>           Location: Rigby La, Hayes, Middlesex, UB3 1ET<br/>           Classification: Air Conditioning &amp; Refrigeration Contractors<br/> <b>Status: Inactive</b><br/>           Positional Accuracy: Manually positioned to the road within the address or location</p>                                 | A9NW (SE)                              | 468                          | -       | 508173<br>179816 |
| 167    | <p><b>Contemporary Trade Directory Entries</b></p> <p>Name: Automatic Motors Ltd<br/>           Location: Unit 2, Berrite Estate, Iron Bridge Road, Yiewsley, West Drayton, UB7 8HY<br/>           Classification: Car Dealers - Used<br/> <b>Status: Active</b><br/>           Positional Accuracy: Automatically positioned to the address</p>  | A12SE (SW)                             | 472                          | -       | 507296<br>179959 |
| 167    | <p><b>Contemporary Trade Directory Entries</b></p> <p>Name: Robbings Motors<br/>           Location: Unit 3, Berrite Estate, Iron Bridge Road, Yiewsley, West Drayton, UB7 8HY<br/>           Classification: Garage Services<br/> <b>Status: Active</b><br/>           Positional Accuracy: Automatically positioned to the address</p>  | A12SE (SW)                             | 495                          | -       | 507269<br>179965 |
| 167    | <p><b>Contemporary Trade Directory Entries</b></p> <p>Name: R M T Tyres Ltd<br/>           Location: Unit 3, Berrite Estate, Iron Bridge Road, Yiewsley, West Drayton, UB7 8HY<br/>           Classification: Tyre Dealers<br/> <b>Status: Active</b><br/>           Positional Accuracy: Automatically positioned to the address</p>   | A12SE (SW)                             | 495                          | -       | 507269<br>179965 |
| 167    | <p><b>Contemporary Trade Directory Entries</b></p> <p>Name: Lux Automotive<br/>           Location: Unit 6-7, Iron Bridge Rd, West Drayton, Middlesex, UB7 8HY<br/>           Classification: Car Body Repairs<br/> <b>Status: Inactive</b><br/>           Positional Accuracy: Manually positioned within the geographical locality</p>  | A12SE (SW)                             | 512                          | -       | 507248<br>179973 |
| 167    | <p><b>Contemporary Trade Directory Entries</b></p> <p>Name: Rapiscan Systems Ltd<br/>           Location: Unit 4a-B, Berrite Works, Iron Bridge Road, West Drayton, Middlesex, UB7 8HY<br/>           Classification: Sheet Metal Work<br/> <b>Status: Inactive</b><br/>           Positional Accuracy: Automatically positioned to the address</p>                                       | A12SE (SW)                             | 512                          | -       | 507248<br>179973 |
| 167    | <p><b>Contemporary Trade Directory Entries</b></p> <p>Name: Trout Tool Company<br/>           Location: Unit 4a-4b Berrite Works, Iron Bridge Road, Yiewsley, West Drayton, Middlesex, UB7 8HY<br/>           Classification: Machine Tools - Manufacturers &amp; Distributors<br/> <b>Status: Active</b><br/>           Positional Accuracy: Automatically positioned to the address</p> | A12SE (SW)                             | 512                          | -       | 507248<br>179973 |
| 167    | <p><b>Contemporary Trade Directory Entries</b></p> <p>Name: Alex Motors Ltd<br/>           Location: Unit 4a-4b, Berrite Works, Iron Bridge Road, West Drayton, Middlesex, UB7 8HY<br/>           Classification: Commercial Vehicle Breakdown &amp; Recovery Services<br/> <b>Status: Inactive</b><br/>           Positional Accuracy: Automatically positioned to the address</p>       | A12SE (SW)                             | 512                          | -       | 507248<br>179973 |
| 168    | <p><b>Contemporary Trade Directory Entries</b></p> <p>Name: Direct Entry Solutions Worldwide Ltd<br/>           Location: 363, Stockley Close, West Drayton, UB7 9BL<br/>           Classification: Cargo Handling Services<br/> <b>Status: Inactive</b><br/>           Positional Accuracy: Automatically positioned to the address</p>  | A8NW (S)                               | 475                          | -       | 507764<br>179673 |
| 168    | <p><b>Contemporary Trade Directory Entries</b></p> <p>Name: Kaba Door Systems Ltd<br/>           Location: 361 Stockley Cl, West Drayton, Middlesex, UB7 9BL<br/>           Classification: Door Manufacturers - Industrial<br/> <b>Status: Inactive</b><br/>           Positional Accuracy: Manually positioned to the address or location</p>   | A8NW (S)                               | 516                          | -       | 507760<br>179632 |

| Map ID | Details   | Quadrant Reference (Compass Direction) | Estimated Distance From Site | Contact | NGR              |
|--------|---|--|------------------------------|---------|------------------|
| 169    | <p><b>Contemporary Trade Directory Entries</b></p> <p>Name: Welding Mobility Ltd<br/>           Location: Unit 4d, Berrite Estate, Iron Bridge Road, Yiewsley, West Drayton, UB7 8HY<br/>           Classification: Machine Shops<br/> <b>Status: Active</b><br/>           Positional Accuracy: Automatically positioned to the address</p>                | A12SE (SW)                             | 545                          | -       | 507211<br>179978 |
| 169    | <p><b>Contemporary Trade Directory Entries</b></p> <p>Name: J &amp; C Motors<br/>           Location: Unit 4E, Berrite Works, Iron Bridge Rd, West Drayton, Middlesex, UB7 8HY<br/>           Classification: Car Body Repairs<br/> <b>Status: Inactive</b><br/>           Positional Accuracy: Manually positioned to the address or location</p>          | A12SE (SW)                             | 552                          | -       | 507205<br>179974 |
| 169    | <p><b>Contemporary Trade Directory Entries</b></p> <p>Name: Elite Coaters<br/>           Location: Unit 5, Berrite Estate, Iron Bridge Road, Yiewsley, West Drayton, UB7 8HY<br/>           Classification: Powder Coatings<br/> <b>Status: Active</b><br/>           Positional Accuracy: Automatically positioned to the address</p>                      | A12SE (W)                              | 575                          | -       | 507177<br>179986 |
| 169    | <p><b>Contemporary Trade Directory Entries</b></p> <p>Name: Rainbow Spray<br/>           Location: Unit 5, Iron Bridge Road, West Drayton, Middlesex, UB7 8HY<br/>           Classification: Powder Coatings<br/> <b>Status: Inactive</b><br/>           Positional Accuracy: Automatically positioned to the address</p>                                   | A12SE (SW)                             | 582                          | -       | 507172<br>179978 |
| 169    | <p><b>Contemporary Trade Directory Entries</b></p> <p>Name: London Tool Hire Ltd<br/>           Location: Unit 6, Iron Bridge Road, West Drayton, Middlesex, UB7 8HY<br/>           Classification: Lifting Equipment<br/> <b>Status: Inactive</b><br/>           Positional Accuracy: Automatically positioned to the address</p>                          | A12SE (W)                              | 598                          | -       | 507153<br>179987 |
| 169    | <p><b>Contemporary Trade Directory Entries</b></p> <p>Name: S M C Rover Bodycare Centre Ltd<br/>           Location: Unit 8, Berrite Works, Iron Bridge Road, West Drayton, Middlesex, UB7 8HY<br/>           Classification: Car Body Repairs<br/> <b>Status: Inactive</b><br/>           Positional Accuracy: Automatically positioned to the address</p> | A12SE (W)                              | 619                          | -       | 507130<br>179993 |
| 170    | <p><b>Contemporary Trade Directory Entries</b></p> <p>Name: Iveco Retail<br/>           Location: Unit 12, Waterway Business Park, Rigby Lane, Hayes, UB3 1EY<br/>           Classification: Commercial Vehicle Dealers<br/> <b>Status: Active</b><br/>           Positional Accuracy: Automatically positioned to the address</p>                          | A9NW (SE)                              | 546                          | -       | 508301<br>179839 |
| 170    | <p><b>Contemporary Trade Directory Entries</b></p> <p>Name: Grays Truck &amp; Van<br/>           Location: Unit 12, Waterway Business Park, Rigby Lane, Hayes, Middlesex, UB3 1EY<br/>           Classification: Commercial Vehicle Dealers<br/> <b>Status: Inactive</b><br/>           Positional Accuracy: Automatically positioned to the address</p>    | A9NW (SE)                              | 554                          | -       | 508307<br>179834 |
| 171    | <p><b>Contemporary Trade Directory Entries</b></p> <p>Name: Enterprise Airfreight Ltd<br/>           Location: Unit 2, Stockley Close, West Drayton, Middlesex, UB7 9BL<br/>           Classification: Freight Forwarders<br/> <b>Status: Inactive</b><br/>           Positional Accuracy: Automatically positioned to the address</p>                      | A8NW (S)                               | 552                          | -       | 507687<br>179596 |
| 171    | <p><b>Contemporary Trade Directory Entries</b></p> <p>Name: Lynair UK Ltd<br/>           Location: Unit 2, Stockley Close, West Drayton, Middlesex, UB7 9BL<br/>           Classification: Freight Forwarders<br/> <b>Status: Inactive</b><br/>           Positional Accuracy: Automatically positioned to the address</p>                                  | A8NW (S)                               | 552                          | -       | 507687<br>179596 |
| 172    | <p><b>Contemporary Trade Directory Entries</b></p> <p>Name: Sita Ltd<br/>           Location: Rigby Lane, Hayes, Middlesex, UB3 1ET<br/>           Classification: Waste Disposal Services<br/> <b>Status: Inactive</b><br/>           Positional Accuracy: Automatically positioned to the address</p>   | A9NW (SE)                              | 575                          | -       | 508275<br>179765 |
| 172    | <p><b>Contemporary Trade Directory Entries</b></p> <p>Name: Sita Ltd<br/>           Location: Rigby Lane, Hayes, Middlesex, UB3 1ET<br/>           Classification: Waste Disposal Services<br/> <b>Status: Inactive</b><br/>           Positional Accuracy: Automatically positioned to the address</p>   | A9NW (SE)                              | 575                          | -       | 508275<br>179765 |

| Map ID | Details  | Quadrant Reference (Compass Direction) | Estimated Distance From Site | Contact | NGR              |
|--------|--|--|------------------------------|---------|------------------|
| 172    | <p><b>Contemporary Trade Directory Entries</b></p> <p>Name: S I T A Uk Ltd<br/>           Location: Rigby Lane, Hayes, Middlesex, UB3 1ET<br/>           Classification: Waste Disposal Services<br/> <b>Status: Inactive</b><br/>           Positional Accuracy: Automatically positioned to the address</p>  | A9NW (SE)                              | 575                          | -       | 508275<br>179765 |
| 172    | <p><b>Contemporary Trade Directory Entries</b></p> <p>Name: Suez<br/>           Location: Rigby Lane, Hayes, Middlesex, UB3 1ET<br/>           Classification: Waste Disposal Services<br/> <b>Status: Inactive</b><br/>           Positional Accuracy: Automatically positioned to the address</p>  | A9NW (SE)                              | 575                          | -       | 508275<br>179765 |
| 173    | <p><b>Contemporary Trade Directory Entries</b></p> <p>Name: Aspect Communications Ltd<br/>           Location: 2, The Square, Stockley Park, Uxbridge, Middlesex, UB11 1AD<br/>           Classification: Telecommunications Equipment &amp; Systems<br/> <b>Status: Inactive</b><br/>           Positional Accuracy: Automatically positioned to the address</p>              | A14SW (E)                              | 599                          | -       | 508464<br>180169 |
| 173    | <p><b>Contemporary Trade Directory Entries</b></p> <p>Name: Aspect Software Uk Ltd<br/>           Location: 2, The Square, Stockley Park, Uxbridge, UB11 1AD<br/>           Classification: Telecommunications Equipment &amp; Systems<br/> <b>Status: Inactive</b><br/>           Positional Accuracy: Automatically positioned to the address</p>                            | A14SW (E)                              | 599                          | -       | 508464<br>180169 |
| 174    | <p><b>Contemporary Trade Directory Entries</b></p> <p>Name: Allpoint Packging Ltd<br/>           Location: Unit 9, Waterway Business Park, Rigby Lane, Hayes, Middlesex, UB3 1EY<br/>           Classification: Packaging &amp; Wrapping Equipment &amp; Supplies<br/> <b>Status: Inactive</b><br/>           Positional Accuracy: Automatically positioned to the address</p> | A9NW (SE)                              | 606                          | -       | 508393<br>179871 |
| 174    | <p><b>Contemporary Trade Directory Entries</b></p> <p>Name: Macfarlane Packaging<br/>           Location: Unit 10-11, Waterway Business Park, Rigby Lane, Hayes, UB3 1EY<br/>           Classification: Packaging Materials Manufacturers &amp; Suppliers<br/> <b>Status: Inactive</b><br/>           Positional Accuracy: Automatically positioned to the address</p>         | A9NW (SE)                              | 616                          | -       | 508392<br>179848 |
| 174    | <p><b>Contemporary Trade Directory Entries</b></p> <p>Name: London Architectural Glass<br/>           Location: 10, WATERWAY BUSINESS PARK, RIGBY LANE, HAYES, UB3 1EY<br/>           Classification: Glass Products - Manufacturers<br/> <b>Status: Active</b><br/>           Positional Accuracy: Automatically positioned to the address</p>                                | A9NW (SE)                              | 616                          | -       | 508392<br>179848 |
| 175    | <p><b>Contemporary Trade Directory Entries</b></p> <p>Name: Coats<br/>           Location: 1, The Square, Stockley Park, Uxbridge, Middlesex, UB11 1TD<br/>           Classification: Sewing Thread Manufacturers<br/> <b>Status: Inactive</b><br/>           Positional Accuracy: Automatically positioned to the address</p>   | A14SE (E)                              | 613                          | -       | 508472<br>180080 |
| 176    | <p><b>Contemporary Trade Directory Entries</b></p> <p>Name: Harven Form Foundry Ltd<br/>           Location: Rigby Works, Rigby Lane, Hayes, UB3 1ET<br/>           Classification: Foundries<br/> <b>Status: Active</b><br/>           Positional Accuracy: Automatically positioned to the address</p>   | A9NW (SE)                              | 621                          | -       | 508299<br>179724 |
| 176    | <p><b>Contemporary Trade Directory Entries</b></p> <p>Name: Leemark Engineering (Hayes) Ltd<br/>           Location: Rigby Lane, Hayes, Middlesex, UB3 1ET<br/>           Classification: Precision Engineers<br/> <b>Status: Inactive</b><br/>           Positional Accuracy: Automatically positioned to the address</p>   | A9NW (SE)                              | 640                          | -       | 508291<br>179691 |
| 176    | <p><b>Contemporary Trade Directory Entries</b></p> <p>Name: Leemark Engineering<br/>           Location: Rigby Lane, HAYES, Middlesex, UB3 1ET<br/>           Classification: Precision Engineers<br/> <b>Status: Active</b><br/>           Positional Accuracy: Automatically positioned to the address</p>   | A9NW (SE)                              | 640                          | -       | 508291<br>179691 |
| 177    | <p><b>Contemporary Trade Directory Entries</b></p> <p>Name: Project Tri Star Ltd<br/>           Location: Unit 1-2, Horton Road, WEST DRAYTON, Middlesex, UB7 8BQ<br/>           Classification: Car Engine Tuning &amp; Diagnostic Services<br/> <b>Status: Inactive</b><br/>           Positional Accuracy: Automatically positioned to the address</p>                      | A12NE (W)                              | 625                          | -       | 507125<br>180484 |

| Map ID | Details  | Quadrant Reference (Compass Direction) | Estimated Distance From Site | Contact | NGR              |
|--------|--|--|------------------------------|---------|------------------|
| 177    | <b>Contemporary Trade Directory Entries</b><br>Name: Rico Logistics<br>Location: Unit 1-2, Horton Road, Yiewsley, West Drayton, UB7 8BQ<br>Classification: Road Haulage Services<br><b>Status: Active</b><br>Positional Accuracy: Automatically positioned to the address  | A12NW (W)                              | 630                          | -       | 507116<br>180472 |
| 178    | <b>Contemporary Trade Directory Entries</b><br>Name: Richmond Toys Ltd<br>Location: Space Station House, 200, Horton Road, West Drayton, Middlesex, UB7 8HX<br>Classification: Toys, Games & Sporting Goods - Manufacturers<br><b>Status: Inactive</b><br>Positional Accuracy: Automatically positioned to the address | A12NW (W)                              | 635                          | -       | 507085<br>180305 |
| 179    | <b>Contemporary Trade Directory Entries</b><br>Name: Baldwins Repair Group<br>Location: 8-10 Berrite Works, Iron Bridge Road, West Drayton, Middlesex, UB7 8HY<br>Classification: Car Body Repairs<br><b>Status: Inactive</b><br>Positional Accuracy: Automatically positioned to the address                          | A12SW (W)                              | 649                          | -       | 507098<br>179997 |
| 180    | <b>Contemporary Trade Directory Entries</b><br>Name: Ecotec Autogas<br>Location: Unit 3, Horton Close, West Drayton, Middlesex, UB7 8EB<br>Classification: Garage Services<br><b>Status: Inactive</b><br>Positional Accuracy: Automatically positioned to the address  | A12SW (W)                              | 667                          | -       | 507055<br>180236 |
| 180    | <b>Contemporary Trade Directory Entries</b><br>Name: Ecotec<br>Location: Unit 3, Horton Close, West Drayton, UB7 8EB<br>Classification: Garage Services<br><b>Status: Inactive</b><br>Positional Accuracy: Automatically positioned to the address   | A12SW (W)                              | 667                          | -       | 507055<br>180236 |
| 180    | <b>Contemporary Trade Directory Entries</b><br>Name: Bluebridge<br>Location: Unit 3, Horton Close, West Drayton, Middlesex, UB7 8EB<br>Classification: Pharmaceutical Manufacturers & Distributors<br><b>Status: Inactive</b><br>Positional Accuracy: Automatically positioned to the address                          | A12SW (W)                              | 667                          | -       | 507055<br>180236 |
| 180    | <b>Contemporary Trade Directory Entries</b><br>Name: Fir Tree Auto Centre<br>Location: UNIT 4, HORTON CLOSE, YIEWSLEY, WEST DRAYTON, UB7 8EB<br>Classification: Garage Services<br><b>Status: Active</b><br>Positional Accuracy: Automatically positioned to the address   | A12SW (W)                              | 673                          | -       | 507049<br>180226 |
| 180    | <b>Contemporary Trade Directory Entries</b><br>Name: Heathrow Coachworks Ltd<br>Location: West Drayton, UB7 8EB<br>Classification: Car Body Repairs<br><b>Status: Active</b><br>Positional Accuracy: Automatically positioned to the address   | A12SW (W)                              | 682                          | -       | 507041<br>180200 |
| 180    | <b>Contemporary Trade Directory Entries</b><br>Name: Andytruc Ltd<br>Location: Unit 1, Horton Close, West Drayton, Middlesex, UB7 8EB<br>Classification: Fork Lift Trucks<br><b>Status: Inactive</b><br>Positional Accuracy: Automatically positioned to the address   | A12SW (W)                              | 683                          | -       | 507041<br>180200 |
| 180    | <b>Contemporary Trade Directory Entries</b><br>Name: A C F Auto Werks<br>Location: Unit 1-2, Horton Close, West Drayton, Middlesex, UB7 8EB<br>Classification: Garage Services<br><b>Status: Inactive</b><br>Positional Accuracy: Manually positioned to the address or location                                       | A12SW (W)                              | 683                          | -       | 507041<br>180200 |
| 180    | <b>Contemporary Trade Directory Entries</b><br>Name: Murray Productions Ltd<br>Location: UNIT B, HORTON CLOSE, YIEWSLEY, WEST DRAYTON, UB7 8EB<br>Classification: Precision Engineers<br><b>Status: Active</b><br>Positional Accuracy: Automatically positioned to the address   | A12SW (W)                              | 683                          | -       | 507040<br>180200 |
| 180    | <b>Contemporary Trade Directory Entries</b><br>Name: Asia Logistic Services Uk Ltd<br>Location: Unit 5, Horton Close, West Drayton, UB7 8EB<br>Classification: Road Haulage Services<br><b>Status: Inactive</b><br>Positional Accuracy: Automatically positioned to the address  | A12SW (W)                              | 689                          | -       | 507036<br>180181 |

| Map ID | Details  | Quadrant Reference (Compass Direction) | Estimated Distance From Site | Contact | NGR              |
|--------|--|--|------------------------------|---------|------------------|
| 180    | <b>Contemporary Trade Directory Entries</b><br>Name: Xicom Logistics Ltd<br>Location: Unit 11, Horton Cl, West Drayton, Middlesex, UB7 8EB<br>Classification: Road Haulage Services<br><b>Status: Inactive</b><br>Positional Accuracy: Manually positioned within the geographical locality            | A12SW (W)                              | 690                          | -       | 507035<br>180182 |
| 180    | <b>Contemporary Trade Directory Entries</b><br>Name: New Pro Foundries<br>Location: Unit C, Horton Close, Yiewsley, West Drayton, UB7 8EB<br>Classification: Foundry Equipment & Supplies<br><b>Status: Inactive</b><br>Positional Accuracy: Automatically positioned to the address                   | A12SW (W)                              | 692                          | -       | 507033<br>180188 |
| 180    | <b>Contemporary Trade Directory Entries</b><br>Name: New Pro Foundries<br>Location: Unit C, Horton Close, West Drayton, UB7 8EB<br>Classification: Foundries<br><b>Status: Inactive</b><br>Positional Accuracy: Automatically positioned to the address  | A12SW (W)                              | 692                          | -       | 507033<br>180188 |
| 180    | <b>Contemporary Trade Directory Entries</b><br>Name: Grand Tyres Ltd<br>Location: Unit D, Horton Close, West Drayton, UB7 8EB<br>Classification: Tyre Dealers<br><b>Status: Inactive</b><br>Positional Accuracy: Automatically positioned to the address   | A12SW (W)                              | 703                          | -       | 507024<br>180163 |
| 180    | <b>Contemporary Trade Directory Entries</b><br>Name: Potain Uk Ltd<br>Location: Horton Clo, West Drayton, Middlesex, UB7 8JA<br>Classification: Crane Hire, Sales & Service<br><b>Status: Inactive</b><br>Positional Accuracy: Manually positioned to the road within the address or location          | A12SW (W)                              | 721                          | -       | 507003<br>180194 |
| 180    | <b>Contemporary Trade Directory Entries</b><br>Name: Isis Manufacturing Ltd<br>Location: Horton Clo, West Drayton, Middlesex, UB7 8EB<br>Classification: Shop Fittings Manufacturers<br><b>Status: Inactive</b><br>Positional Accuracy: Manually positioned to the road within the address or location | A12SW (W)                              | 728                          | -       | 506997<br>180182 |
| 181    | <b>Contemporary Trade Directory Entries</b><br>Name: Ainscough Crane Hire Ltd<br>Location: Unit 84, Swallowfield Way, Hayes, Middlesex, UB3 1DQ<br>Classification: Crane Hire, Sales & Service<br><b>Status: Inactive</b><br>Positional Accuracy: Automatically positioned to the address              | A9NW (SE)                              | 685                          | -       | 508424<br>179773 |
| 181    | <b>Contemporary Trade Directory Entries</b><br>Name: Performance Pumps & Equipment<br>Location: Unit 84, Swallowfield Way, Hayes, Middlesex, UB3 1DQ<br>Classification: Pumps - Sales, Servicing & Repairs<br><b>Status: Inactive</b><br>Positional Accuracy: Automatically positioned to the address  | A9NW (SE)                              | 685                          | -       | 508424<br>179773 |
| 182    | <b>Contemporary Trade Directory Entries</b><br>Name: Foremost Conveyors<br>Location: Stockley Farm, Stockley Road, West Drayton, Middlesex, UB7 9BW<br>Classification: Conveyors & Conveyor Belts<br><b>Status: Inactive</b><br>Positional Accuracy: Automatically positioned to the address           | A8SW (S)                               | 694                          | -       | 507524<br>179484 |
| 182    | <b>Contemporary Trade Directory Entries</b><br>Name: Xpress Logistics<br>Location: YARD 3, STOCKLEY FARM, STOCKLEY ROAD, WEST DRAYTON, UB7 9BW<br>Classification: Road Haulage Services<br><b>Status: Active</b><br>Positional Accuracy: Automatically positioned to the address                       | A8SW (S)                               | 695                          | -       | 507524<br>179483 |
| 182    | <b>Contemporary Trade Directory Entries</b><br>Name: Kinglifting<br>Location: Stockley Farm, Stockley Road, West Drayton, Middlesex, UB7 9BW<br>Classification: Crane Hire, Sales & Service<br><b>Status: Active</b><br>Positional Accuracy: Automatically positioned to the address                   | A8SW (S)                               | 695                          | -       | 507524<br>179483 |

| Map ID | Details   | Quadrant Reference (Compass Direction) | Estimated Distance From Site | Contact | NGR              |
|--------|---|--|------------------------------|---------|------------------|
| 183    | <p><b>Contemporary Trade Directory Entries</b></p> <p>Name: Beards Blinds &amp; Awnings Ltd<br/>           Location: Unit 4, Chancerygate Industrial Centre, Horton Close, Yiewsley, West Drayton, UB7 8EW<br/>           Classification: Blinds, Awnings &amp; Canopies<br/> <b>Status: Active</b><br/>           Positional Accuracy: Automatically positioned to the address</p> | A12SW (W)                              | 697                          | -       | 507034<br>180102 |
| 183    | <p><b>Contemporary Trade Directory Entries</b></p> <p>Name: H S Beard &amp; Sons<br/>           Location: Chancerygate Ind Centre, Horton Cl, West Drayton, Middlesex, UB7 8EW<br/>           Classification: Blinds, Awnings &amp; Canopies<br/> <b>Status: Inactive</b><br/>           Positional Accuracy: Manually positioned to the address or location</p>                    | A12SW (W)                              | 704                          | -       | 507029<br>180074 |
| 183    | <p><b>Contemporary Trade Directory Entries</b></p> <p>Name: Smart Cells International<br/>           Location: 7, Chancerygate Industrial Centre, Horton Close, West Drayton, Middlesex, UB7 8EW<br/>           Classification: Medical &amp; Dental Laboratories<br/> <b>Status: Inactive</b><br/>           Positional Accuracy: Automatically positioned to the address</p>      | A12SW (W)                              | 712                          | -       | 507024<br>180048 |
| 183    | <p><b>Contemporary Trade Directory Entries</b></p> <p>Name: A C S Autowerks Ltd<br/>           Location: Unit 2, Chancerygate Industrial Centre, Horton Close, Yiewsley, West Drayton, UB7 8EW<br/>           Classification: Garage Services<br/> <b>Status: Inactive</b><br/>           Positional Accuracy: Automatically positioned to the address</p>                          | A12SW (W)                              | 714                          | -       | 507017<br>180105 |
| 183    | <p><b>Contemporary Trade Directory Entries</b></p> <p>Name: Pro Autocraft Alloy Wheel Refurbishment<br/>           Location: Chancerygate Industrial Centre, Horton Close, West Drayton, UB7 8EW<br/>           Classification: Wheel Manufacturers<br/> <b>Status: Inactive</b><br/>           Positional Accuracy: Automatically positioned to the address</p>                    | A12SW (W)                              | 730                          | -       | 507003<br>180074 |
| 184    | <p><b>Contemporary Trade Directory Entries</b></p> <p>Name: Heidelberg Materials<br/>           Location: Old Stockey Road, West Drayton, Middlesex, UB7 9FN<br/>           Classification: Concrete &amp; Mortar Ready Mixed<br/> <b>Status: Active</b><br/>           Positional Accuracy: Manually positioned within the geographical locality</p>                               | A8SE (S)                               | 699                          | -       | 507825<br>179454 |
| 184    | <p><b>Contemporary Trade Directory Entries</b></p> <p>Name: Rentokil Specialist Hygiene<br/>           Location: Unit D, Prologis Distribution Park, Stockley Road, WEST DRAYTON, Middlesex, UB7 9FN<br/>           Classification: Commercial Cleaning Services<br/> <b>Status: Inactive</b><br/>           Positional Accuracy: Automatically positioned to the address</p>       | A8SE (S)                               | 700                          | -       | 507825<br>179454 |
| 185    | <p><b>Contemporary Trade Directory Entries</b></p> <p>Name: Southern Vulcanizing<br/>           Location: Unit 502 Stone Close, Yiewsley, West Drayton, Middlesex, UB7 8JU<br/>           Classification: Conveyors &amp; Conveyor Belts<br/> <b>Status: Active</b><br/>           Positional Accuracy: Automatically positioned to the address</p>                                 | A12NW (W)                              | 709                          | -       | 507014<br>180353 |
| 185    | <p><b>Contemporary Trade Directory Entries</b></p> <p>Name: Sipson Group<br/>           Location: Stone Close, West Drayton, Middlesex, UB7 8JU<br/>           Classification: Car Body Repairs<br/> <b>Status: Inactive</b><br/>           Positional Accuracy: Automatically positioned to the address</p>  | A12NW (W)                              | 724                          | -       | 506999<br>180360 |
| 185    | <p><b>Contemporary Trade Directory Entries</b></p> <p>Name: Berry Heathrow B M W<br/>           Location: Unit 8, Stone Close, West Drayton, Middlesex, UB7 8JU<br/>           Classification: Car Dealers<br/> <b>Status: Active</b><br/>           Positional Accuracy: Automatically positioned to the address</p>   | A12NW (W)                              | 724                          | -       | 506999<br>180360 |
| 185    | <p><b>Contemporary Trade Directory Entries</b></p> <p>Name: Henderson-Bostwick Industrial Doors Ltd<br/>           Location: Unit 2, Stone Close, West Drayton, Middlesex, UB7 8JU<br/>           Classification: Door Manufacturers - Industrial<br/> <b>Status: Inactive</b><br/>           Positional Accuracy: Automatically positioned in the proximity of the address</p>     | A12NW (W)                              | 736                          | -       | 506987<br>180357 |

| Map ID | Details  | Quadrant Reference (Compass Direction) | Estimated Distance From Site | Contact | NGR              |
|--------|--|--|------------------------------|---------|------------------|
| 185    | <p><b>Contemporary Trade Directory Entries</b></p> <p>Name: Kaba Repair &amp; Service<br/>           Location: Unit 2, Stone Close, West Drayton, UB7 8JU<br/>           Classification: Door Manufacturers - Industrial<br/> <b>Status: Inactive</b><br/>           Positional Accuracy: Automatically positioned to the address</p>                                    | A12NW (W)                              | 737                          | -       | 506986<br>180357 |
| 186    | <p><b>Contemporary Trade Directory Entries</b></p> <p>Name: R V A Synergies<br/>           Location: 6-9 The Square, Stockley Park, Uxbridge, Middlesex, UB11 1FW<br/>           Classification: Industrial Instrument &amp; Apparatus Manufacturers<br/> <b>Status: Inactive</b><br/>           Positional Accuracy: Manually positioned to the address or location</p> | A14SE (E)                              | 709                          | -       | 508565<br>180054 |
| 186    | <p><b>Contemporary Trade Directory Entries</b></p> <p>Name: Aquafide Engineering Ltd<br/>           Location: 8 The Square, Stockley Park, Uxbridge, Middlesex, UB11 1FW<br/>           Classification: Engineers - General<br/> <b>Status: Inactive</b><br/>           Positional Accuracy: Manually positioned within the geographical locality</p>                    | A14SE (E)                              | 711                          | -       | 508564<br>180037 |
| 186    | <p><b>Contemporary Trade Directory Entries</b></p> <p>Name: Nalco Ltd<br/>           Location: 8 The Square, Stockley Park, Uxbridge, Middlesex, UB11 1FW<br/>           Classification: Chemicals &amp; Allied Products<br/> <b>Status: Active</b><br/>           Positional Accuracy: Manually positioned within the geographical locality</p>                         | A14SE (E)                              | 711                          | -       | 508564<br>180037 |
| 186    | <p><b>Contemporary Trade Directory Entries</b></p> <p>Name: Shiny View Motors Ltd<br/>           Location: 6-9, THE SQUARE, STOCKLEY PARK, UXBRIDGE, UB11 1FW<br/>           Classification: Car Dealers - Used<br/> <b>Status: Active</b><br/>           Positional Accuracy: Automatically positioned to the address</p>   | A14SE (E)                              | 711                          | -       | 508564<br>180036 |
| 186    | <p><b>Contemporary Trade Directory Entries</b></p> <p>Name: Neural Foundry<br/>           Location: 6 9 The Square, Stockley Park, Uxbridge, Middlesex, UB11 1FW<br/>           Classification: Automation Systems &amp; Equipment<br/> <b>Status: Active</b><br/>           Positional Accuracy: Manually positioned to the address or location</p>                     | A14SE (E)                              | 711                          | -       | 508564<br>180036 |
| 186    | <p><b>Contemporary Trade Directory Entries</b></p> <p>Name: Elite Impact<br/>           Location: 6-9, THE SQUARE, WEST DRAYTON, UB11 1FW<br/>           Classification: Electricity Generating &amp; Distributing Equipment<br/> <b>Status: Active</b><br/>           Positional Accuracy: Automatically positioned to the address</p>                                  | A14SE (E)                              | 711                          | -       | 508564<br>180036 |
| 186    | <p><b>Contemporary Trade Directory Entries</b></p> <p>Name: Carvend<br/>           Location: 6-9, THE SQUARE, WEST DRAYTON, UB11 1FW<br/>           Classification: Car Dealers - Used<br/> <b>Status: Active</b><br/>           Positional Accuracy: Automatically positioned to the address</p>  | A14SE (E)                              | 711                          | -       | 508564<br>180036 |
| 187    | <p><b>Contemporary Trade Directory Entries</b></p> <p>Name: Inmark Europe<br/>           Location: Unit 4, Waterway Business Park, Rigby Lane, Hayes, Middlesex, UB3 1EY<br/>           Classification: Medical Equipment Manufacturers<br/> <b>Status: Inactive</b><br/>           Positional Accuracy: Automatically positioned to the address</p>                     | A9NE (SE)                              | 711                          | -       | 508518<br>179886 |
| 188    | <p><b>Contemporary Trade Directory Entries</b></p> <p>Name: M W Jupp Enterprises Ltd<br/>           Location: The Stables, Goulds Green, Uxbridge, Middlesex, UB8 3DG<br/>           Classification: Firework Stockists<br/> <b>Status: Inactive</b><br/>           Positional Accuracy: Automatically positioned to the address</p>                                     | A18NE (N)                              | 712                          | -       | 507976<br>181033 |
| 188    | <p><b>Contemporary Trade Directory Entries</b></p> <p>Name: Allstar Fireworks<br/>           Location: The Stables, Goulds Green, Uxbridge, Middlesex, UB8 3DG<br/>           Classification: Firework Stockists<br/> <b>Status: Inactive</b><br/>           Positional Accuracy: Automatically positioned to the address</p>  | A18NE (N)                              | 712                          | -       | 507976<br>181033 |
| 189    | <p><b>Contemporary Trade Directory Entries</b></p> <p>Name: British Gas Fires<br/>           Location: 3, The Square, Stockley Park, Uxbridge, Middlesex, UB11 1BN<br/>           Classification: Fireplaces &amp; Mantelpieces<br/> <b>Status: Inactive</b><br/>           Positional Accuracy: Automatically positioned to the address</p>                             | A14SE (E)                              | 718                          | -       | 508584<br>180175 |

| Map ID | Details   | Quadrant Reference (Compass Direction) | Estimated Distance From Site | Contact | NGR           |
|--------|---|--|------------------------------|---------|---------------|
| 189    | <p><b>Contemporary Trade Directory Entries</b></p> <p>Name: British Gas Installations<br/>           Location: 3, The Square, Stockley Park, Uxbridge, Middlesex, UB11 1BN<br/>           Classification: Boilers - Servicing, Replacements &amp; Repairs<br/> <b>Status: Inactive</b><br/>           Positional Accuracy: Automatically positioned to the address</p>              | A14SE (E)                              | 718                          | -       | 508584 180175 |
| 189    | <p><b>Contemporary Trade Directory Entries</b></p> <p>Name: British Gas Services Kitchen Appliance Care<br/>           Location: 3, The Square, Stockley Park, Uxbridge, Middlesex, UB11 1BN<br/>           Classification: Washing Machines - Servicing &amp; Repairs<br/> <b>Status: Inactive</b><br/>           Positional Accuracy: Automatically positioned to the address</p> | A14SE (E)                              | 718                          | -       | 508584 180175 |
| 189    | <p><b>Contemporary Trade Directory Entries</b></p> <p>Name: British Gas Services<br/>           Location: 3, The Square, Stockley Park, Uxbridge, Middlesex, UB11 1BN<br/>           Classification: Gas Suppliers<br/> <b>Status: Inactive</b><br/>           Positional Accuracy: Automatically positioned to the address</p>   | A14SE (E)                              | 718                          | -       | 508584 180175 |
| 190    | <p><b>Contemporary Trade Directory Entries</b></p> <p>Name: Sat Vision<br/>           Location: Mulberry Cr, West Drayton, Middlesex, UB7 9AG<br/>           Classification: Engineers - General<br/> <b>Status: Inactive</b><br/>           Positional Accuracy: Manually positioned to the road within the address or location</p>  | A7NE (SW)                              | 722                          | -       | 507169 179692 |
| 191    | <p><b>Contemporary Trade Directory Entries</b></p> <p>Name: 24r<br/>           Location: Fourways House, Rigby Lane, Hayes, Middlesex, UB3 1ET<br/>           Classification: Engineers - General<br/> <b>Status: Inactive</b><br/>           Positional Accuracy: Automatically positioned to the address</p>  | A14SE (E)                              | 742                          | -       | 508570 179934 |
| 191    | <p><b>Contemporary Trade Directory Entries</b></p> <p>Name: 24r.Co.Uk<br/>           Location: Fourways House, Rigby Lane, Hayes, UB3 1ET<br/>           Classification: Machine Tools - Manufacturers &amp; Distributors<br/> <b>Status: Inactive</b><br/>           Positional Accuracy: Automatically positioned to the address</p>  | A14SE (E)                              | 742                          | -       | 508569 179933 |
| 191    | <p><b>Contemporary Trade Directory Entries</b></p> <p>Name: Medina Dairy Ltd<br/>           Location: Fourways House, Rigby Lane, Hayes, Middlesex, UB3 1ET<br/>           Classification: Distribution Services<br/> <b>Status: Inactive</b><br/>           Positional Accuracy: Automatically positioned to the address</p>   | A14SE (E)                              | 742                          | -       | 508570 179934 |
| 191    | <p><b>Contemporary Trade Directory Entries</b></p> <p>Name: Allpoint Packaging<br/>           Location: Fairfield House, Rigby Lane, HAYES, Middlesex, UB3 1ET<br/>           Classification: Packaging Materials Manufacturers &amp; Suppliers<br/> <b>Status: Inactive</b><br/>           Positional Accuracy: Automatically positioned to the address</p>                        | A14SE (E)                              | 742                          | -       | 508570 179934 |
| 191    | <p><b>Contemporary Trade Directory Entries</b></p> <p>Name: Waldebeck American Appliance Services<br/>           Location: Fourways House, Rigby Lane, Hayes, Middlesex, UB3 1ET<br/>           Classification: Washing Machines - Servicing &amp; Repairs<br/> <b>Status: Inactive</b><br/>           Positional Accuracy: Automatically positioned to the address</p>             | A14SE (E)                              | 742                          | -       | 508570 179934 |
| 191    | <p><b>Contemporary Trade Directory Entries</b></p> <p>Name: 24r.Co.Uk<br/>           Location: Fourways House, Rigby Lane, Hayes, Middlesex, UB3 1ET<br/>           Classification: Machine Tools - Manufacturers &amp; Distributors<br/> <b>Status: Inactive</b><br/>           Positional Accuracy: Manually positioned to the address or location</p>                            | A14SE (E)                              | 742                          | -       | 508570 179934 |
| 191    | <p><b>Contemporary Trade Directory Entries</b></p> <p>Name: Lane Group Plc<br/>           Location: 12, Rigby Lane, Hayes, Middlesex, UB3 1ET<br/>           Classification: Road Haulage Services<br/> <b>Status: Inactive</b><br/>           Positional Accuracy: Automatically positioned in the proximity of the address</p>  | A14SE (E)                              | 747                          | -       | 508572 179926 |
| 191    | <p><b>Contemporary Trade Directory Entries</b></p> <p>Name: Ucs Logistics<br/>           Location: 12 Rigby La, Hayes, Middlesex, UB3 1ET<br/>           Classification: Freight Forwarders<br/> <b>Status: Inactive</b><br/>           Positional Accuracy: Manually positioned to the road within the address or location</p>   | A14SE (E)                              | 785                          | -       | 508608 179913 |

| Map ID | Details   | Quadrant Reference (Compass Direction) | Estimated Distance From Site | Contact | NGR              |
|--------|---|--|------------------------------|---------|------------------|
| 192    | <p><b>Contemporary Trade Directory Entries</b></p> <p>Name: Lawrence<br/>           Location: 91, Dickens Avenue, Uxbridge, Middlesex, UB8 3DN<br/>           Classification: Bus &amp; Coach Operators &amp; Stations<br/>           Status: <b>Inactive</b><br/>           Positional Accuracy: Automatically positioned to the address</p>   | A18NE (N)                              | 744                          | -       | 507851<br>181083 |
| 193    | <p><b>Contemporary Trade Directory Entries</b></p> <p>Name: Durbin Plc<br/>           Location: Unit 5, Swallowfield Way, Hayes, UB3 1DQ<br/>           Classification: Chemists' &amp; Pharmacists' Suppliers &amp; Wholesalers<br/>           Status: <b>Active</b><br/>           Positional Accuracy: Automatically positioned to the address</p>   | A9NE (SE)                              | 747                          | -       | 508485<br>179751 |
| 194    | <p><b>Contemporary Trade Directory Entries</b></p> <p>Name: Tesla Centre Heathrow<br/>           Location: UNIT 7, HORTON INDUSTRIAL PARK, HORTON ROAD, YIEWSLEY, WEST DRAYTON, UB7 8JD<br/>           Classification: Car Dealers<br/>           Status: <b>Active</b><br/>           Positional Accuracy: Automatically positioned to the address</p>   | A12SW (W)                              | 751                          | -       | 506972<br>180208 |
| 194    | <p><b>Contemporary Trade Directory Entries</b></p> <p>Name: Kazpac Packaging Ltd<br/>           Location: Unit 10 Horton Industrial Park, Horton Road, West Drayton, Middlesex, UB7 8JD<br/>           Classification: Packaging &amp; Wrapping Equipment &amp; Supplies<br/>           Status: <b>Inactive</b><br/>           Positional Accuracy: Automatically positioned to the address</p> | A12SW (W)                              | 778                          | -       | 506949<br>180149 |
| 194    | <p><b>Contemporary Trade Directory Entries</b></p> <p>Name: Hrowen Heathrow Bmw<br/>           Location: Horton Ind Pk, Horton Rd, West Drayton, Middlesex, UB7 8JD<br/>           Classification: Car Dealers<br/>           Status: <b>Inactive</b><br/>           Positional Accuracy: Manually positioned within the geographical locality</p>  | A12SW (W)                              | 778                          | -       | 506949<br>180149 |
| 194    | <p><b>Contemporary Trade Directory Entries</b></p> <p>Name: P W F Motors<br/>           Location: Unit 5c Horton Road Indust Est, Horton Rd, West Drayton, Middlesex, UB7 8JL<br/>           Classification: Garage Services<br/>           Status: <b>Inactive</b><br/>           Positional Accuracy: Manually positioned within the geographical locality</p>                                | A12SW (W)                              | 781                          | -       | 506945<br>180170 |
| 195    | <p><b>Contemporary Trade Directory Entries</b></p> <p>Name: K M S Motors<br/>           Location: Dawley Rd, Hayes, Middlesex, UB3 1EA<br/>           Classification: Car Breakers &amp; Dismantlers<br/>           Status: <b>Inactive</b><br/>           Positional Accuracy: Manually positioned to the road within the address or location</p>  | A19SE (NE)                             | 753                          | -       | 508489<br>180722 |
| 195    | <p><b>Contemporary Trade Directory Entries</b></p> <p>Name: K M S<br/>           Location: Dawley Parade, Dawley Road, Hayes, Middlesex, UB3 1EA<br/>           Classification: Garage Services<br/>           Status: <b>Inactive</b><br/>           Positional Accuracy: Automatically positioned to the address</p>  | A19SE (NE)                             | 776                          | -       | 508506<br>180738 |
| 195    | <p><b>Contemporary Trade Directory Entries</b></p> <p>Name: K M S Motors<br/>           Location: Dawley Parade, Dawley Road, Hayes, Middlesex, UB3 1EA<br/>           Classification: Garage Services<br/>           Status: <b>Inactive</b><br/>           Positional Accuracy: Automatically positioned to the address</p>   | A19SE (NE)                             | 776                          | -       | 508506<br>180738 |
| 196    | <p><b>Contemporary Trade Directory Entries</b></p> <p>Name: Suez<br/>           Location: 1 Rigby Lane, Hayes, Middlesex, UB3 1ET<br/>           Classification: Recycling Services<br/>           Status: <b>Active</b><br/>           Positional Accuracy: Manually positioned to the road within the address or location</p>   | A9NE (SE)                              | 770                          | -       | 508564<br>179845 |
| 196    | <p><b>Contemporary Trade Directory Entries</b></p> <p>Name: S I T A<br/>           Location: 1 Rigby La, Hayes, Middlesex, UB3 1ET<br/>           Classification: Waste Disposal Services<br/>           Status: <b>Inactive</b><br/>           Positional Accuracy: Manually positioned to the road within the address or location</p>   | A9NE (SE)                              | 772                          | -       | 508568<br>179848 |

| Map ID | Details  | Quadrant Reference (Compass Direction) | Estimated Distance From Site | Contact | NGR              |
|--------|--|--|------------------------------|---------|------------------|
| 196    | <p><b>Contemporary Trade Directory Entries</b></p> <p>Name: Therapak<br/>           Location: Unit 1, Waterway Business Park, Rigby Lane, Hayes, Middlesex, UB3 1EY<br/>           Classification: Chemists' &amp; Pharmacists' Suppliers &amp; Wholesalers<br/> <b>Status: Inactive</b><br/>           Positional Accuracy: Automatically positioned to the address</p>     | A9NE (SE)                              | 779                          | -       | 508591<br>179885 |
| 197    | <p><b>Contemporary Trade Directory Entries</b></p> <p>Name: Wtb Ltd<br/>           Location: Dawley Rd, Hayes, Middlesex, UB3 1EF<br/>           Classification: Builders' Merchants<br/> <b>Status: Inactive</b><br/>           Positional Accuracy: Manually positioned within the geographical locality</p>   | A14NE (E)                              | 774                          | -       | 508592<br>180561 |
| 197    | <p><b>Contemporary Trade Directory Entries</b></p> <p>Name: Burdens<br/>           Location: Lower Flat, The Cottage in the Wall, Dawley Road, Hayes, Middlesex, UB3 1EF<br/>           Classification: Builders' Merchants<br/> <b>Status: Inactive</b><br/>           Positional Accuracy: Automatically positioned to the address</p>                                     | A19SE (NE)                             | 781                          | -       | 508590<br>180587 |
| 198    | <p><b>Contemporary Trade Directory Entries</b></p> <p>Name: Mercedes-Benz Of Heathrow<br/>           Location: 520, STONE CLOSE, WEST DRAYTON, UB7 8JU<br/>           Classification: Car Dealers<br/> <b>Status: Active</b><br/>           Positional Accuracy: Automatically positioned to the address</p>   | A12NW (W)                              | 776                          | -       | 506944<br>180321 |
| 198    | <p><b>Contemporary Trade Directory Entries</b></p> <p>Name: Mercedes-Benz Heathrow<br/>           Location: 520, STONE CLOSE, WEST DRAYTON, UB7 8JU<br/>           Classification: Car Dealers<br/> <b>Status: Active</b><br/>           Positional Accuracy: Automatically positioned to the address</p>  | A12NW (W)                              | 776                          | -       | 506944<br>180321 |
| 199    | <p><b>Contemporary Trade Directory Entries</b></p> <p>Name: Nissin Uk Ltd<br/>           Location: Unit 5, Horton Industrial Park, Horton Road, Yiewsley, West Drayton, UB7 8JD<br/>           Classification: Road Haulage Services<br/> <b>Status: Active</b><br/>           Positional Accuracy: Automatically positioned to the address</p>                              | A12SW (W)                              | 805                          | -       | 506927<br>180078 |
| 200    | <p><b>Contemporary Trade Directory Entries</b></p> <p>Name: Berry (Heathrow) Ltd<br/>           Location: Unit 1, Horton Industrial Park, Horton Road, WEST DRAYTON, Middlesex, UB7 8JD<br/>           Classification: Car Dealers<br/> <b>Status: Inactive</b><br/>           Positional Accuracy: Automatically positioned to the address</p>                              | A12SW (W)                              | 811                          | -       | 506912<br>180210 |
| 200    | <p><b>Contemporary Trade Directory Entries</b></p> <p>Name: Berry Heathrow<br/>           Location: Unit 1, Horton Industrial Park, Horton Road, West Drayton, Middlesex, UB7 8JD<br/>           Classification: Car Dealers<br/> <b>Status: Inactive</b><br/>           Positional Accuracy: Automatically positioned to the address</p>                                    | A12SW (W)                              | 811                          | -       | 506912<br>180210 |
| 200    | <p><b>Contemporary Trade Directory Entries</b></p> <p>Name: Interserve Technical Services<br/>           Location: Unit 5, Liddall Way, West Drayton, Middlesex, UB7 8PG<br/>           Classification: Air Conditioning &amp; Refrigeration Contractors<br/> <b>Status: Inactive</b><br/>           Positional Accuracy: Manually positioned to the address or location</p> | A12SW (W)                              | 846                          | -       | 506876<br>180218 |
| 200    | <p><b>Contemporary Trade Directory Entries</b></p> <p>Name: Non Standard Socket Screw Ltd<br/>           Location: Unit 3, Liddall Way, West Drayton, UB7 8PG<br/>           Classification: Nuts, Bolts &amp; Fixings<br/> <b>Status: Active</b><br/>           Positional Accuracy: Automatically positioned to the address</p>  | A12SW (W)                              | 881                          | -       | 506841<br>180216 |
| 200    | <p><b>Contemporary Trade Directory Entries</b></p> <p>Name: The Standard Press Ltd<br/>           Location: Unit 3, Liddall Way, WEST DRAYTON, Middlesex, UB7 8PG<br/>           Classification: Printers<br/> <b>Status: Inactive</b><br/>           Positional Accuracy: Automatically positioned to the address</p>   | A12SW (W)                              | 881                          | -       | 506842<br>180217 |

| Map ID | Details  | Quadrant Reference (Compass Direction) | Estimated Distance From Site | Contact | NGR           |
|--------|--|--|------------------------------|---------|---------------|
| 201    | <b>Contemporary Trade Directory Entries</b><br>Name: Autoleaseplan Ltd<br>Location: Unit 4a, Swallowfield Way, Hayes, UB3 1DQ<br>Classification: Car Dealers<br><b>Status: Inactive</b><br>Positional Accuracy: Automatically positioned to the address  | A9NE (SE)                              | 817                          | -       | 508598 179806 |
| 201    | <b>Contemporary Trade Directory Entries</b><br>Name: Vehicle Technical Solutions<br>Location: Unit 4a, Swallowfield Way, Hayes, Middlesex, UB3 1DQ<br>Classification: Garage Services<br><b>Status: Inactive</b><br>Positional Accuracy: Automatically positioned to the address                           | A9NE (SE)                              | 818                          | -       | 508599 179806 |
| 201    | <b>Contemporary Trade Directory Entries</b><br>Name: Frans Maas (Uk) Ltd<br>Location: Unit 4A, Swallowfield Way, Hayes, Middlesex, UB3 1DQ<br>Classification: Freight Forwarders<br><b>Status: Inactive</b><br>Positional Accuracy: Automatically positioned to the address                                | A9NE (SE)                              | 818                          | -       | 508599 179806 |
| 201    | <b>Contemporary Trade Directory Entries</b><br>Name: Walsh Freight Services Ltd<br>Location: Unit 4a, Swallowfield Way, Hayes, Middlesex, UB3 1DQ<br>Classification: Freight Forwarders<br><b>Status: Inactive</b><br>Positional Accuracy: Manually positioned to the address or location                  | A9NE (SE)                              | 818                          | -       | 508599 179806 |
| 201    | <b>Contemporary Trade Directory Entries</b><br>Name: Frans Maas (Uk) Ltd<br>Location: Unit 4A, Swallowfield Way, Hayes, Middlesex, UB3 1DQ<br>Classification: Freight Forwarders<br><b>Status: Inactive</b><br>Positional Accuracy: Automatically positioned to the address                                | A9NE (SE)                              | 818                          | -       | 508599 179806 |
| 202    | <b>Contemporary Trade Directory Entries</b><br>Name: Sondex Uk Ltd<br>Location: Unit 3, Swallowfield Centre, Swallowfield Way, Hayes, UB3 1AW<br>Classification: Heat Exchangers<br><b>Status: Inactive</b><br>Positional Accuracy: Automatically positioned to the address                                | A14SE (E)                              | 824                          | -       | 508658 179941 |
| 203    | <b>Contemporary Trade Directory Entries</b><br>Name: Wax Lyrical Ltd<br>Location: Unit 4B, Swallowfield Way, Hayes, Middlesex, UB3 1DQ<br>Classification: Candle Manufacturers & Suppliers<br><b>Status: Inactive</b><br>Positional Accuracy: Automatically positioned to the address                      | A9NE (SE)                              | 834                          | -       | 508597 179768 |
| 203    | <b>Contemporary Trade Directory Entries</b><br>Name: Bunzl Cleaning & Hygiene Supplies<br>Location: Unit 4C, Swallowfield Way, Hayes, Middlesex, UB3 1DQ<br>Classification: Cleaning Materials & Equipment<br><b>Status: Inactive</b><br>Positional Accuracy: Automatically positioned to the address      | A9NE (SE)                              | 845                          | -       | 508596 179744 |
| 204    | <b>Contemporary Trade Directory Entries</b><br>Name: Ilsley'S Wholesale Supplies Ltd<br>Location: 500 Stone Close, Yiewsley, West Drayton, Middlesex, UB7 8JU<br>Classification: Cleaning Materials & Equipment<br><b>Status: Inactive</b><br>Positional Accuracy: Automatically positioned to the address | A12NW (W)                              | 835                          | -       | 506886 180323 |
| 204    | <b>Contemporary Trade Directory Entries</b><br>Name: Systems Process Technology Ltd<br>Location: Horton Rd, West Drayton, Middlesex, UB7 8JH<br>Classification: Electronic Engineers<br><b>Status: Inactive</b><br>Positional Accuracy: Manually positioned to the address or location                     | A12NW (W)                              | 872                          | -       | 506848 180302 |
| 204    | <b>Contemporary Trade Directory Entries</b><br>Name: Rapid International Forwarders Ltd<br>Location: 9, Crown Way, West Drayton, Middlesex, UB7 8HZ<br>Classification: Freight Forwarders<br><b>Status: Inactive</b><br>Positional Accuracy: Automatically positioned to the address                       | A12NW (W)                              | 872                          | -       | 506848 180302 |
| 204    | <b>Contemporary Trade Directory Entries</b><br>Name: Screwfix<br>Location: 197, HORTON ROAD, YIEWSLEY, WEST DRAYTON, UB7 8HP<br>Classification: Builders' Merchants<br><b>Status: Active</b><br>Positional Accuracy: Automatically positioned to the address   | A12NW (W)                              | 872                          | -       | 506848 180271 |

| Map ID | Details   | Quadrant Reference (Compass Direction) | Estimated Distance From Site | Contact | NGR           |
|--------|---|--|------------------------------|---------|---------------|
| 204    | <p><b>Contemporary Trade Directory Entries</b></p> <p>Name: Mechanical Air Supplies Ltd<br/>           Location: Crown Business Centre, 195, Horton Road, West Drayton, Middlesex, UB7 8HP<br/>           Classification: Ventilators &amp; Ventilation Systems<br/> <b>Status: Inactive</b><br/>           Positional Accuracy: Manually positioned to the address or location</p> | A12NW (W)                              | 873                          | -       | 506847 180288 |
| 204    | <p><b>Contemporary Trade Directory Entries</b></p> <p>Name: Harlequin Cargo Services Ltd<br/>           Location: 8, Crown Way, West Drayton, Middlesex, UB7 8HZ<br/>           Classification: Freight Forwarders<br/> <b>Status: Inactive</b><br/>           Positional Accuracy: Automatically positioned to the address</p>   | A12NW (W)                              | 874                          | -       | 506847 180317 |
| 204    | <p><b>Contemporary Trade Directory Entries</b></p> <p>Name: Team Air Express<br/>           Location: 8, Crown Way, Yiewsley, West Drayton, UB7 8HZ<br/>           Classification: Airfreight Services<br/> <b>Status: Active</b><br/>           Positional Accuracy: Automatically positioned to the address</p>   | A12NW (W)                              | 874                          | -       | 506846 180316 |
| 204    | <p><b>Contemporary Trade Directory Entries</b></p> <p>Name: Gardiner Bros<br/>           Location: Unit 8, Crown Way, West Drayton, Middlesex, UB7 8HZ<br/>           Classification: Car Body Repairs<br/> <b>Status: Inactive</b><br/>           Positional Accuracy: Automatically positioned to the address</p>   | A12NW (W)                              | 874                          | -       | 506847 180317 |
| 204    | <p><b>Contemporary Trade Directory Entries</b></p> <p>Name: Buty &amp; Logistics Ltd<br/>           Location: 8, Crown Way, West Drayton, Middlesex, UB7 8HZ<br/>           Classification: Freight Forwarders<br/> <b>Status: Inactive</b><br/>           Positional Accuracy: Automatically positioned to the address</p>   | A12NW (W)                              | 874                          | -       | 506847 180317 |
| 204    | <p><b>Contemporary Trade Directory Entries</b></p> <p>Name: Bowers Metrology Ltd<br/>           Location: Unit 7, Crown Business Centre, Crown Way, West Drayton, Middlesex, UB7 8HZ<br/>           Classification: Precision Engineers<br/> <b>Status: Inactive</b><br/>           Positional Accuracy: Manually positioned to the address or location</p>                         | A12NW (W)                              | 875                          | -       | 506846 180334 |
| 205    | <p><b>Contemporary Trade Directory Entries</b></p> <p>Name: Southland Air Services Ltd<br/>           Location: Carmel House, Swallowfield Way, Hayes, Middlesex, UB3 1DQ<br/>           Classification: Airfreight Services<br/> <b>Status: Inactive</b><br/>           Positional Accuracy: Automatically positioned to the address</p>   | A9NE (SE)                              | 842                          | -       | 508530 179651 |
| 205    | <p><b>Contemporary Trade Directory Entries</b></p> <p>Name: Vital Logistics Ltd<br/>           Location: Carmel House, Swallowfield Way, Hayes, Middlesex, UB3 1DQ<br/>           Classification: Airfreight Services<br/> <b>Status: Inactive</b><br/>           Positional Accuracy: Automatically positioned to the address</p>  | A9NE (SE)                              | 842                          | -       | 508530 179651 |
| 206    | <p><b>Contemporary Trade Directory Entries</b></p> <p>Name: Yusen Logistics<br/>           Location: Unit 3, Horton Industrial Park, Horton Road, West Drayton, Middlesex, UB7 8JD<br/>           Classification: Freight Forwarders<br/> <b>Status: Inactive</b><br/>           Positional Accuracy: Automatically positioned to the address</p>                                   | A12SW (W)                              | 845                          | -       | 506883 180129 |
| 206    | <p><b>Contemporary Trade Directory Entries</b></p> <p>Name: Parker Merchanted<br/>           Location: Unit 4, Horton Industrial Park, Horton Road, West Drayton, Middlesex, UB7 8JD<br/>           Classification: Distribution Services<br/> <b>Status: Inactive</b><br/>           Positional Accuracy: Automatically positioned to the address</p>                              | A12SW (W)                              | 860                          | -       | 506872 180084 |
| 206    | <p><b>Contemporary Trade Directory Entries</b></p> <p>Name: Paragon Service Graphics<br/>           Location: Unit 6, Liddall Way, Yiewsley, West Drayton, UB7 8PG<br/>           Classification: Printers<br/> <b>Status: Active</b><br/>           Positional Accuracy: Automatically positioned to the address</p>   | A12SW (W)                              | 863                          | -       | 506863 180162 |

| Map ID | Details  | Quadrant Reference (Compass Direction) | Estimated Distance From Site | Contact | NGR              |
|--------|--|--|------------------------------|---------|------------------|
| 206    | <b>Contemporary Trade Directory Entries</b><br>Name: Derwent Freight Services<br>Location: Unit 8/9, Liddall Way, West Drayton, Middlesex, UB7 8PG<br>Classification: Freight Forwarders<br><b>Status: Inactive</b><br>Positional Accuracy: Automatically positioned to the address                            | A12SW (W)                              | 871                          | -       | 506857<br>180131 |
| 206    | <b>Contemporary Trade Directory Entries</b><br>Name: Global Logistics<br>Location: YIEWSLEY, WEST DRAYTON, UB7 8PG<br>Classification: Distribution Services<br><b>Status: Inactive</b><br>Positional Accuracy: Automatically positioned to the address   | A12SW (W)                              | 890                          | -       | 506841<br>180088 |
| 206    | <b>Contemporary Trade Directory Entries</b><br>Name: Action Global Forwarding Ltd<br>Location: Unit 10, Liddall Way, West Drayton, Middlesex, UB7 8PG<br>Classification: Freight Forwarders<br><b>Status: Inactive</b><br>Positional Accuracy: Automatically positioned to the address                         | A12SW (W)                              | 890                          | -       | 506842<br>180089 |
| 206    | <b>Contemporary Trade Directory Entries</b><br>Name: Ssd Uk Ltd<br>Location: Liddall Way, West Drayton, Middlesex, UB7 8PG<br>Classification: Commercial Cleaning Services<br><b>Status: Inactive</b><br>Positional Accuracy: Manually positioned to the road within the address or location                   | A12SW (W)                              | 898                          | -       | 506828<br>180161 |
| 207    | <b>Contemporary Trade Directory Entries</b><br>Name: Telega Made<br>Location: Flat 8, Hampton House, 41, Autumn Way, West Drayton, UB7 9GS<br>Classification: Furniture - Repairing & Restoring<br><b>Status: Active</b><br>Positional Accuracy: Automatically positioned to the address                       | A7NW (SW)                              | 871                          | -       | 506926<br>179809 |
| 208    | <b>Contemporary Trade Directory Entries</b><br>Name: Chauffeur Solutions Ltd<br>Location: 56, Princes Park Lane, Hayes, Middlesex, UB3 1JU<br>Classification: Car Engine Tuning & Diagnostic Services<br><b>Status: Inactive</b><br>Positional Accuracy: Automatically positioned to the address               | A19SE (NE)                             | 875                          | -       | 508568<br>180823 |
| 209    | <b>Contemporary Trade Directory Entries</b><br>Name: Pan-Dynamics Ltd<br>Location: Unit 6, Aberglen Industrial Estate, Betam Road, Hayes, Middlesex, UB3 1SS<br>Classification: Food Products - Manufacturers<br><b>Status: Inactive</b><br>Positional Accuracy: Automatically positioned to the address       | A9NE (SE)                              | 876                          | -       | 508663<br>179807 |
| 209    | <b>Contemporary Trade Directory Entries</b><br>Name: Permac Technical Services<br>Location: Unit 6, Abenglen Industrial Estate, Hayes, Middlesex, UB3 1SS<br>Classification: Laundry & Dry Cleaning Supplies<br><b>Status: Inactive</b><br>Positional Accuracy: Manually positioned to the address or location | A9NE (SE)                              | 876                          | -       | 508664<br>179808 |
| 210    | <b>Contemporary Trade Directory Entries</b><br>Name: Enodis Uk Food Service<br>Location: Unit 4E, Swallowfield Way, Hayes, Middlesex, UB3 1DQ<br>Classification: Catering Equipment<br><b>Status: Inactive</b><br>Positional Accuracy: Automatically positioned to the address                                 | A9NE (SE)                              | 878                          | -       | 508594<br>179679 |
| 210    | <b>Contemporary Trade Directory Entries</b><br>Name: Belshaw (Uk) Ltd<br>Location: Unit 4E, Swallowfield Way, Hayes, Middlesex, UB3 1DQ<br>Classification: Machinery - Industrial & Commercial<br><b>Status: Inactive</b><br>Positional Accuracy: Automatically positioned to the address                      | A9NE (SE)                              | 878                          | -       | 508594<br>179679 |
| 210    | <b>Contemporary Trade Directory Entries</b><br>Name: Euro Foods Group Ltd<br>Location: Unit 4f, Swallowfield Way, Hayes, UB3 1DQ<br>Classification: Frozen Food Processors & Distributors<br><b>Status: Active</b><br>Positional Accuracy: Automatically positioned to the address                             | A9NE (SE)                              | 878                          | -       | 508594<br>179678 |
| 210    | <b>Contemporary Trade Directory Entries</b><br>Name: Eurofoods<br>Location: UNIT 4F, SWALLOWFIELD WAY, HAYES, UB3 1DQ<br>Classification: Distribution Services<br><b>Status: Active</b><br>Positional Accuracy: Automatically positioned to the address  | A9NE (SE)                              | 878                          | -       | 508594<br>179678 |

| Map ID | Details  | Quadrant Reference (Compass Direction) | Estimated Distance From Site | Contact | NGR              |
|--------|--|--|------------------------------|---------|------------------|
| 211    | <p><b>Contemporary Trade Directory Entries</b></p> <p>Name: One Number Services<br/>           Location: 52, Corwell Gardens, Uxbridge, Middlesex, UB8 3JT<br/>           Classification: Cleaning Materials &amp; Equipment<br/>           Status: <b>Inactive</b><br/>           Positional Accuracy: Automatically positioned to the address</p>          | A19NW (NE)                             | 887                          | -       | 508175<br>181152 |
| 212    | <p><b>Contemporary Trade Directory Entries</b></p> <p>Name: V A Autos<br/>           Location: Unit 3, Abenglen Industrial Estate, Betam Road, Hayes, UB3 1SS<br/>           Classification: Garage Services<br/>           Status: <b>Active</b><br/>           Positional Accuracy: Automatically positioned to the address</p>                            | A9NE (SE)                              | 893                          | -       | 508669<br>179780 |
| 212    | <p><b>Contemporary Trade Directory Entries</b></p> <p>Name: Warley Carriers<br/>           Location: Unit 3/4, Abenglen Industrial Estate, Betam Road, Hayes, Middlesex, UB3 1SS<br/>           Classification: Road Haulage Services<br/>           Status: <b>Inactive</b><br/>           Positional Accuracy: Automatically positioned to the address</p> | A9NE (SE)                              | 893                          | -       | 508669<br>179780 |
| 212    | <p><b>Contemporary Trade Directory Entries</b></p> <p>Name: Motor Rights<br/>           Location: Unit 3, Abenglen Industrial Estate, Hayes, Middlesex, UB3 1SS<br/>           Classification: Mot Testing Centres<br/>           Status: <b>Inactive</b><br/>           Positional Accuracy: Automatically positioned to the address</p>                    | A9NE (SE)                              | 893                          | -       | 508669<br>179780 |
| 212    | <p><b>Contemporary Trade Directory Entries</b></p> <p>Name: Grand Union Brewery<br/>           Location: Unit 2, Abenglen Industrial Estate, Hayes, Middlesex, UB3 1SS<br/>           Classification: Brewers<br/>           Status: <b>Inactive</b><br/>           Positional Accuracy: Automatically positioned to the address</p>                         | A9NE (SE)                              | 900                          | -       | 508673<br>179770 |
| 212    | <p><b>Contemporary Trade Directory Entries</b></p> <p>Name: F L G Services<br/>           Location: Unit 1, Abenglen Industrial Estate, Hayes, Middlesex, UB3 1SS<br/>           Classification: Lifting Equipment<br/>           Status: <b>Inactive</b><br/>           Positional Accuracy: Automatically positioned to the address</p>                    | A9NE (SE)                              | 907                          | -       | 508674<br>179759 |
| 212    | <p><b>Contemporary Trade Directory Entries</b></p> <p>Name: Sunbelt Rentals<br/>           Location: Unit 1, Abenglen Industrial Estate, Betam Road, Hayes, UB3 1SS<br/>           Classification: Lifting Equipment<br/>           Status: <b>Active</b><br/>           Positional Accuracy: Automatically positioned to the address</p>                    | A9NE (SE)                              | 907                          | -       | 508674<br>179758 |
| 212    | <p><b>Contemporary Trade Directory Entries</b></p> <p>Name: Misage Ltd<br/>           Location: Unit 1, Abenglen Industrial Estate, Betam Road, Hayes, Middlesex, UB3 1SS<br/>           Classification: Printers<br/>           Status: <b>Inactive</b><br/>           Positional Accuracy: Automatically positioned to the address</p>                     | A9NE (SE)                              | 907                          | -       | 508674<br>179759 |
| 212    | <p><b>Contemporary Trade Directory Entries</b></p> <p>Name: Zeta London Ltd<br/>           Location: UNIT 11, ABENGLLEN INDUSTRIAL ESTATE, BETAM ROAD, HAYES, UB3 1SS<br/>           Classification: Airfreight Services<br/>           Status: <b>Active</b><br/>           Positional Accuracy: Automatically positioned to the address</p>                | A9NE (SE)                              | 933                          | -       | 508713<br>179779 |
| 212    | <p><b>Contemporary Trade Directory Entries</b></p> <p>Name: Miles<br/>           Location: Unit 12, Abenglen Industrial Estate, Betam Road, Hayes, Middlesex, UB3 1SS<br/>           Classification: Commercial Cleaning Services<br/>           Status: <b>Inactive</b><br/>           Positional Accuracy: Automatically positioned to the address</p>     | A9NE (SE)                              | 938                          | -       | 508715<br>179771 |
| 212    | <p><b>Contemporary Trade Directory Entries</b></p> <p>Name: G J Miles<br/>           Location: Unit 12, Abenglen Industrial Estate, Hayes, Middlesex, UB3 1SS<br/>           Classification: Commercial Cleaning Services<br/>           Status: <b>Inactive</b><br/>           Positional Accuracy: Automatically positioned to the address</p>             | A9NE (SE)                              | 938                          | -       | 508715<br>179771 |

| Map ID | Details  | Quadrant Reference (Compass Direction) | Estimated Distance From Site | Contact | NGR              |
|--------|--|--|------------------------------|---------|------------------|
| 213    | <p><b>Contemporary Trade Directory Entries</b></p> <p>Name: Aux Motors Ltd<br/>           Location: Unit 4 Swallowfield Way, Swallowfield Way, Hayes, Middlesex, UB3 1DQ<br/>           Classification: Car Dealers - Used<br/> <b>Status: Active</b><br/>           Positional Accuracy: Manually positioned to the address or location</p>   | A14SE (E)                              | 895                          | -       | 508744<br>179995 |
| 213    | <p><b>Contemporary Trade Directory Entries</b></p> <p>Name: Cargoflora Ltd<br/>           Location: Unit 1, Swallowfield Way, Hayes, Middlesex, UB3 1DQ<br/>           Classification: Road Haulage Services<br/> <b>Status: Inactive</b><br/>           Positional Accuracy: Automatically positioned to the address</p>  | A14SE (E)                              | 907                          | -       | 508755<br>179992 |
| 213    | <p><b>Contemporary Trade Directory Entries</b></p> <p>Name: Kam Freight Services<br/>           Location: Unit 1, Swallowfield Way, HAYES, Middlesex, UB3 1DQ<br/>           Classification: Freight Forwarders<br/> <b>Status: Active</b><br/>           Positional Accuracy: Automatically positioned to the address</p>   | A14SE (E)                              | 907                          | -       | 508755<br>179992 |
| 213    | <p><b>Contemporary Trade Directory Entries</b></p> <p>Name: J &amp; E Page Distributors<br/>           Location: Unit 1, Swallowfield Way, HAYES, Middlesex, UB3 1DQ<br/>           Classification: Distribution Services<br/> <b>Status: Inactive</b><br/>           Positional Accuracy: Automatically positioned to the address</p>   | A14SE (E)                              | 907                          | -       | 508755<br>179992 |
| 213    | <p><b>Contemporary Trade Directory Entries</b></p> <p>Name: Hamam Engineering Works<br/>           Location: Unit 2, 1, Swallowfield Way, Hayes, UB3 1DQ<br/>           Classification: Precision Engineers<br/> <b>Status: Inactive</b><br/>           Positional Accuracy: Automatically positioned to the address</p>   | A14SE (E)                              | 930                          | -       | 508780<br>180000 |
| 214    | <p><b>Contemporary Trade Directory Entries</b></p> <p>Name: Permac Technical Services Ltd<br/>           Location: Unit 7, Aberglen Industrial Estate, Betam Road, Hayes, Middlesex, UB3 1SS<br/>           Classification: Dry Cleaners<br/> <b>Status: Inactive</b><br/>           Positional Accuracy: Automatically positioned to the address</p>                                      | A9NE (SE)                              | 906                          | -       | 508701<br>179817 |
| 214    | <p><b>Contemporary Trade Directory Entries</b></p> <p>Name: Permac Technical Services<br/>           Location: Unit 7/17, Aberglen Industrial Estate, Betam Road, Hayes, Middlesex, UB3 1SS<br/>           Classification: Dry Cleaners<br/> <b>Status: Inactive</b><br/>           Positional Accuracy: Automatically positioned to the address</p>                                       | A9NE (SE)                              | 906                          | -       | 508701<br>179817 |
| 214    | <p><b>Contemporary Trade Directory Entries</b></p> <p>Name: Eurowales Cable Accessories<br/>           Location: Unit 17, Abenglen Industrial Estate, Hayes, Middlesex, UB3 1SS<br/>           Classification: Electrical Goods Sales, Manufacturers &amp; Wholesalers<br/> <b>Status: Inactive</b><br/>           Positional Accuracy: Manually positioned to the address or location</p> | A9NE (SE)                              | 918                          | -       | 508712<br>179813 |
| 214    | <p><b>Contemporary Trade Directory Entries</b></p> <p>Name: Completely Hydraulic<br/>           Location: Unit 16, Abenglen Industrial Estate, HAYES, Middlesex, UB3 1SS<br/>           Classification: Hydraulic Equipment &amp; Accessories - Sales &amp; Service<br/> <b>Status: Active</b><br/>           Positional Accuracy: Automatically positioned to the address</p>             | A9NE (SE)                              | 925                          | -       | 508715<br>179802 |
| 214    | <p><b>Contemporary Trade Directory Entries</b></p> <p>Name: Fairview Lifting Gear Services<br/>           Location: Unit 1, Abenglen Ind Est, Hayes, Middlesex, UB3 1SS<br/>           Classification: Lifting Equipment<br/> <b>Status: Inactive</b><br/>           Positional Accuracy: Manually positioned within the geographical locality</p>   | A9NE (SE)                              | 925                          | -       | 508710<br>179790 |
| 214    | <p><b>Contemporary Trade Directory Entries</b></p> <p>Name: Solo Automotive<br/>           Location: Unit 14, Abenglen Industrial Estate, Betam Road, Hayes, UB3 1SS<br/>           Classification: Garage Services<br/> <b>Status: Inactive</b><br/>           Positional Accuracy: Automatically positioned to the address</p>   | A9NE (SE)                              | 937                          | -       | 508719<br>179782 |

| Map ID | Details  | Quadrant Reference (Compass Direction) | Estimated Distance From Site | Contact | NGR              |
|--------|--|--|------------------------------|---------|------------------|
| 214    | <b>Contemporary Trade Directory Entries</b><br>Name: Tim Tom<br>Location: Unit 14, Abenglen Industrial Estate, Betam Road, Hayes, Middlesex, UB3 1SS<br>Classification: Dry Cleaners<br><b>Status: Inactive</b><br>Positional Accuracy: Automatically positioned to the address                  | A9NE (SE)                              | 938                          | -       | 508720<br>179782 |
| 214    | <b>Contemporary Trade Directory Entries</b><br>Name: Omniwash<br>Location: Unit 19, Abenglen Industrial Estate, Hayes, Middlesex, UB3 1SS<br>Classification: Dishwashing Machines - Sales & Service<br><b>Status: Inactive</b><br>Positional Accuracy: Automatically positioned to the address   | A9NE (SE)                              | 944                          | -       | 508747<br>179831 |
| 214    | <b>Contemporary Trade Directory Entries</b><br>Name: Easi Rentals<br>Location: Unit 19, Abenglen Industrial Estate, HAYES, Middlesex, UB3 1SS<br>Classification: Catering Equipment<br><b>Status: Inactive</b><br>Positional Accuracy: Automatically positioned to the address                   | A9NE (SE)                              | 944                          | -       | 508747<br>179831 |
| 214    | <b>Contemporary Trade Directory Entries</b><br>Name: Heathrow Print Finishers Ltd<br>Location: Unit 20, Abenglen Industrial Estate, Hayes, Middlesex, UB3 1SS<br>Classification: Print Finishers<br><b>Status: Inactive</b><br>Positional Accuracy: Automatically positioned to the address      | A9NE (SE)                              | 949                          | -       | 508749<br>179820 |
| 214    | <b>Contemporary Trade Directory Entries</b><br>Name: Reliance Auto Test<br>Location: Unit 21, Abenglen Industrial Estate, Hayes, Middlesex, UB3 1SS<br>Classification: Mot Testing Centres<br><b>Status: Active</b><br>Positional Accuracy: Automatically positioned to the address              | A9NE (SE)                              | 957                          | -       | 508752<br>179809 |
| 214    | <b>Contemporary Trade Directory Entries</b><br>Name: Fresh Bite<br>Location: Unit 23, Abenglen Industrial Estate, Betam Road, Hayes, UB3 1SS<br>Classification: Distribution Services<br><b>Status: Active</b><br>Positional Accuracy: Automatically positioned to the address                   | A9NE (SE)                              | 970                          | -       | 508756<br>179783 |
| 214    | <b>Contemporary Trade Directory Entries</b><br>Name: P S L Freight<br>Location: Woodlands House, Abenglen Industrial Estate, HAYES, Middlesex, UB3 1SS<br>Classification: Road Haulage Services<br><b>Status: Inactive</b><br>Positional Accuracy: Automatically positioned to the address       | A9NE (SE)                              | 983                          | -       | 508782<br>179814 |
| 214    | <b>Contemporary Trade Directory Entries</b><br>Name: Woodland Group<br>Location: Woodlands House, Abenglen Industrial Estate, Hayes, Middlesex, UB3 1SS<br>Classification: Freight Forwarders<br><b>Status: Active</b><br>Positional Accuracy: Automatically positioned to the address           | A9NE (SE)                              | 983                          | -       | 508782<br>179814 |
| 214    | <b>Contemporary Trade Directory Entries</b><br>Name: Woodland Global<br>Location: Millon House, Betam Road, Hayes, Middlesex, UB3 1SR<br>Classification: Freight Forwarders<br><b>Status: Inactive</b><br>Positional Accuracy: Automatically positioned to the address                           | A9NE (SE)                              | 990                          | -       | 508786<br>179805 |
| 214    | <b>Contemporary Trade Directory Entries</b><br>Name: Travis Perkins<br>Location: Betam Road, Hayes, Middlesex, UB3 1ST<br>Classification: Builders' Merchants<br><b>Status: Active</b><br>Positional Accuracy: Manually positioned to the road within the address or location                    | A9NE (SE)                              | 991                          | -       | 508790<br>179811 |
| 215    | <b>Contemporary Trade Directory Entries</b><br>Name: Campbell Mccleave<br>Location: Unit 15, Liddall Way, West Drayton, Middlesex, UB7 8PG<br>Classification: Freight Forwarders<br><b>Status: Inactive</b><br>Positional Accuracy: Automatically positioned to the address                      | A12SW (W)                              | 928                          | -       | 506799<br>180156 |
| 215    | <b>Contemporary Trade Directory Entries</b><br>Name: James P Jones & Sons Ltd<br>Location: Unit 15, Liddall Way, West Drayton, Middlesex, UB7 8PG<br>Classification: Bottle Manufacturers & Suppliers<br><b>Status: Inactive</b><br>Positional Accuracy: Automatically positioned to the address | A12SW (W)                              | 928                          | -       | 506799<br>180156 |

| Map ID | Details  | Quadrant Reference (Compass Direction) | Estimated Distance From Site | Contact | NGR              |
|--------|--|--|------------------------------|---------|------------------|
| 215    | <b>Contemporary Trade Directory Entries</b><br>Name: James P Jones & Sons Ltd<br>Location: Unit 15, Liddall Way, West Drayton, Middlesex, UB7 8PG<br>Classification: Freight Forwarders<br><b>Status: Inactive</b><br>Positional Accuracy: Automatically positioned to the address                       | A12SW (W)                              | 928                          | -       | 506799<br>180156 |
| 215    | <b>Contemporary Trade Directory Entries</b><br>Name: R Duhig Transport<br>Location: Unit 15, Liddall Way, West Drayton, Middlesex, UB7 8PG<br>Classification: Road Haulage Services<br><b>Status: Inactive</b><br>Positional Accuracy: Automatically positioned to the address                           | A12SW (W)                              | 928                          | -       | 506799<br>180156 |
| 215    | <b>Contemporary Trade Directory Entries</b><br>Name: Crown Berger Ltd<br>Location: Unit 14, Liddall Way, West Drayton, Middlesex, UB7 8PG<br>Classification: Painting & Decorating Supplies<br><b>Status: Inactive</b><br>Positional Accuracy: Automatically positioned to the address                   | A12SW (W)                              | 931                          | -       | 506797<br>180138 |
| 216    | <b>Contemporary Trade Directory Entries</b><br>Name: K Controls Ltd<br>Location: 2, Crown Way, West Drayton, Middlesex, UB7 8HZ<br>Classification: Valve Manufacturers & Suppliers<br><b>Status: Inactive</b><br>Positional Accuracy: Automatically positioned to the address                            | A12NW (W)                              | 936                          | -       | 506786<br>180336 |
| 216    | <b>Contemporary Trade Directory Entries</b><br>Name: Ats Euromaster Ltd<br>Location: 2, Crown Way, West Drayton, Middlesex, UB7 8HZ<br>Classification: Tyre Dealers<br><b>Status: Inactive</b><br>Positional Accuracy: Automatically positioned to the address   | A12NW (W)                              | 936                          | -       | 506786<br>180336 |
| 217    | <b>Contemporary Trade Directory Entries</b><br>Name: Rope & Sling<br>Location: Unit 12, Liddall Way, Yiewsley, West Drayton, UB7 8PG<br>Classification: Materials Handling Equipment<br><b>Status: Inactive</b><br>Positional Accuracy: Automatically positioned to the address                          | A12SW (W)                              | 937                          | -       | 506793<br>180105 |
| 217    | <b>Contemporary Trade Directory Entries</b><br>Name: I Logistics (Europe) Ltd<br>Location: Unit 11, Liddall Way, West Drayton, Middlesex, UB7 8PG<br>Classification: Freight Forwarders<br><b>Status: Inactive</b><br>Positional Accuracy: Automatically positioned to the address                       | A12SW (W)                              | 939                          | -       | 506792<br>180091 |
| 218    | <b>Contemporary Trade Directory Entries</b><br>Name: C & M Recovery<br>Location: 21, Horseshoe Drive, Uxbridge, Middlesex, UB8 3XF<br>Classification: Scrap Yards<br><b>Status: Inactive</b><br>Positional Accuracy: Automatically positioned to the address   | A17NE (NW)                             | 938                          | -       | 507329<br>181172 |
| 219    | <b>Contemporary Trade Directory Entries</b><br>Name: D A Electrics<br>Location: 45, Chestnut Avenue, West Drayton, Middlesex, UB7 8BU<br>Classification: Washing Machines - Servicing & Repairs<br><b>Status: Inactive</b><br>Positional Accuracy: Automatically positioned to the address               | A17SW (NW)                             | 943                          | -       | 506914<br>180783 |
| 220    | <b>Contemporary Trade Directory Entries</b><br>Name: Howard Catering Services Ltd<br>Location: Unit 13, Aberglan Industrial Estate, Betam Road, Hayes, Middlesex, UB3 1SS<br>Classification: Meat - Wholesale<br><b>Status: Inactive</b><br>Positional Accuracy: Automatically positioned to the address | A9NE (SE)                              | 943                          | -       | 508722<br>179774 |
| 221    | <b>Contemporary Trade Directory Entries</b><br>Name: Tamo Ltd<br>Location: Crown Business Centre, 195, Horton Road, West Drayton, Middlesex, UB7 8HP<br>Classification: Engineers - General<br><b>Status: Inactive</b><br>Positional Accuracy: Automatically positioned to the address                   | A11NE (W)                              | 954                          | -       | 506767<br>180266 |

| Map ID | Details   | Quadrant Reference (Compass Direction) | Estimated Distance From Site | Contact | NGR              |
|--------|---|--|------------------------------|---------|------------------|
| 221    | <b>Contemporary Trade Directory Entries</b><br>Name: M O L Logistics<br>Location: 195, Horton Road, Yiewsley, West Drayton, UB7 8HP<br>Classification: Freight Forwarders<br><b>Status: Active</b><br>Positional Accuracy: Automatically positioned to the address  | A11NE (W)                              | 954                          | -       | 506766<br>180266 |
| 221    | <b>Contemporary Trade Directory Entries</b><br>Name: U.K Insulation Supplies Ltd<br>Location: Unit 5 Horton Rd, West Drayton, Middlesex, UB7 8HP<br>Classification: Insulation Materials<br><b>Status: Inactive</b><br>Positional Accuracy: Manually positioned to the address or location                        | A11NE (W)                              | 954                          | -       | 506766<br>180266 |
| 221    | <b>Contemporary Trade Directory Entries</b><br>Name: Toolstation<br>Location: CROWN BUSINESS CENTRE, 195, HORTON ROAD, YIEWSLEY, WEST DRAYTON, UB7 8HP<br>Classification: Builders' Merchants<br><b>Status: Active</b><br>Positional Accuracy: Automatically positioned to the address                            | A11NE (W)                              | 954                          | -       | 506766<br>180266 |
| 221    | <b>Contemporary Trade Directory Entries</b><br>Name: Smart Shading Systems<br>Location: Crown Business Centre, 195, Horton Road, West Drayton, Middlesex, UB7 8HP<br>Classification: Blinds, Awnings & Canopies<br><b>Status: Inactive</b><br>Positional Accuracy: Manually positioned to the address or location | A11NE (W)                              | 954                          | -       | 506767<br>180266 |
| 222    | <b>Contemporary Trade Directory Entries</b><br>Name: I Buy Any Banger<br>Location: 91A, PARK VIEW ROAD, UXBRIDGE, UB8 3LN<br>Classification: Car Dealers<br><b>Status: Inactive</b><br>Positional Accuracy: Automatically positioned to the address   | A17NW (NW)                             | 958                          | -       | 506988<br>180921 |
| 223    | <b>Contemporary Trade Directory Entries</b><br>Name: Austins<br>Location: 124, York Avenue, Hayes, Middlesex, UB3 2TP<br>Classification: Commercial Vehicle Bodybuilders & Repairers<br><b>Status: Inactive</b><br>Positional Accuracy: Automatically positioned to the address                                   | A19NW (NE)                             | 974                          | -       | 508326<br>181174 |
| 224    | <b>Contemporary Trade Directory Entries</b><br>Name: Pest Control<br>Location: 363, Harlington Road, Uxbridge, Middlesex, UB8 3JE<br>Classification: Pest & Vermin Control<br><b>Status: Inactive</b><br>Positional Accuracy: Automatically positioned to the address   | A23SE (N)                              | 977                          | -       | 507999<br>181299 |
| 225    | <b>Contemporary Trade Directory Entries</b><br>Name: M J M Domestic<br>Location: 362, Harlington Road, Uxbridge, Middlesex, UB8 3HG<br>Classification: Washing Machines - Servicing & Repairs<br><b>Status: Inactive</b><br>Positional Accuracy: Automatically positioned to the address                          | A23SE (N)                              | 980                          | -       | 507902<br>181316 |
| 226    | <b>Contemporary Trade Directory Entries</b><br>Name: Rubish Clearance<br>Location: 134, Whitethorn Avenue, West Drayton, Middlesex, UB7 8LD<br>Classification: Waste Disposal Services<br><b>Status: Inactive</b><br>Positional Accuracy: Automatically positioned to the address                                 | A11NE (W)                              | 980                          | -       | 506755<br>180461 |
| 227    | <b>Contemporary Trade Directory Entries</b><br>Name: G W E S<br>Location: 9, Oak Avenue, West Drayton, Middlesex, UB7 9EP<br>Classification: Scaffolding & Work Platforms<br><b>Status: Inactive</b><br>Positional Accuracy: Automatically positioned to the address  | A7SE (SW)                              | 983                          | -       | 507169<br>179339 |
| 228    | <b>Contemporary Trade Directory Entries</b><br>Name: Metal Recycling<br>Location: 169, Tudor Road, Hayes, Middlesex, UB3 2QG<br>Classification: Scrap Metal Merchants<br><b>Status: Inactive</b><br>Positional Accuracy: Automatically positioned to the address  | A19NE (NE)                             | 987                          | -       | 508503<br>181063 |

| Map ID | Details   | Quadrant Reference (Compass Direction) | Estimated Distance From Site | Contact | NGR           |
|--------|---|--|------------------------------|---------|---------------|
| 229    | <b>Contemporary Trade Directory Entries</b><br>Name: V C Services<br>Location: 12, Princes Park Lane, Hayes, Middlesex, UB3 1JS<br>Classification: Domestic Appliances - Servicing, Repairs & Parts<br>Status: <b>Inactive</b><br>Positional Accuracy: Automatically positioned to the address    | A19NE (NE)                             | 989                          | -       | 508591 180976 |
| 230    | <b>Contemporary Trade Directory Entries</b><br>Name: Alpha<br>Location: 30, Corwell Gardens, Uxbridge, Middlesex, UB8 3JT<br>Classification: Catering Equipment - Servicing & Repairs<br>Status: <b>Inactive</b><br>Positional Accuracy: Automatically positioned to the address                  | A19NW (NE)                             | 991                          | -       | 508219 181246 |
| 231    | <b>Contemporary Trade Directory Entries</b><br>Name: Vince Ltd<br>Location: Unit 3/5, Horton Bridge Road, West Drayton, Middlesex, UB7 8JR<br>Classification: Catering Equipment - Servicing & Repairs<br>Status: <b>Inactive</b><br>Positional Accuracy: Automatically positioned to the address | A11SE (W)                              | 991                          | -       | 506734 180177 |
| 231    | <b>Contemporary Trade Directory Entries</b><br>Name: Vince<br>Location: Unit 3, Horton Bridge Road, West Drayton, Middlesex, UB7 8JR<br>Classification: Sheet Metal Work<br>Status: <b>Inactive</b><br>Positional Accuracy: Automatically positioned to the address                               | A11SE (W)                              | 991                          | -       | 506734 180177 |
| 232    | <b>Points of Interest - Commercial Services</b><br>Name: Cargo Logic Air Ltd<br>Location: 3 Roundwood Avenue, West Drayton, UB11 1AF<br>Category: Transport, Storage and Delivery<br>Class Code: Distribution and Haulage<br>Positional Accuracy: Positioned to address or location               | A13SE (E)                              | 91                           | 6       | 507953 180218 |
| 232    | <b>Points of Interest - Commercial Services</b><br>Name: Kuehne + Nagel<br>Location: Waterview House 1, Roundwood Avenue, West Drayton, UB11 1FG<br>Category: Transport, Storage and Delivery<br>Class Code: Distribution and Haulage<br>Positional Accuracy: Positioned to address or location   | A13NE (E)                              | 97                           | 6       | 507960 180299 |
| 233    | <b>Points of Interest - Commercial Services</b><br>Name: Conway Logistics<br>Location: 1 Stockley Park, Uxbridge, UB11 1BD<br>Category: Transport, Storage and Delivery<br>Class Code: Distribution and Haulage<br>Positional Accuracy: Positioned to address or location                         | A14SW (SE)                             | 366                          | 6       | 508156 179946 |
| 233    | <b>Points of Interest - Commercial Services</b><br>Name: Sirona<br>Location: Lakeside House 1, Furzeground Way, West Drayton, UB11 1EZ<br>Category: Transport, Storage and Delivery<br>Class Code: Distribution and Haulage<br>Positional Accuracy: Positioned to address or location             | A14SW (SE)                             | 366                          | 6       | 508156 179946 |
| 233    | <b>Points of Interest - Commercial Services</b><br>Name: Bollore Logistics<br>Location: Lakeside House 1, Furzeground Way, West Drayton, UB11 1EZ<br>Category: Transport, Storage and Delivery<br>Class Code: Distribution and Haulage<br>Positional Accuracy: Positioned to address or location  | A14SW (SE)                             | 366                          | 6       | 508156 179946 |
| 234    | <b>Points of Interest - Commercial Services</b><br>Name: K G M Transport<br>Location: 12 Rigby Lane, Hayes, UB3 1ET<br>Category: Transport, Storage and Delivery<br>Class Code: Distribution and Haulage<br>Positional Accuracy: Positioned to address or location                                | A8NE (SE)                              | 414                          | 6       | 508037 179793 |
| 234    | <b>Points of Interest - Commercial Services</b><br>Name: K G M Transport<br>Location: 12 Rigby Lane, Hayes, UB3 1ET<br>Category: Transport, Storage and Delivery<br>Class Code: Distribution and Haulage<br>Positional Accuracy: Positioned to address or location                                | A8NE (SE)                              | 414                          | 6       | 508037 179793 |
| 234    | <b>Points of Interest - Commercial Services</b><br>Name: Heathrow Motors<br>Location: Rigby Lane, Hayes, UB3 1ET<br>Category: Repair and Servicing<br>Class Code: Vehicle Repair, Testing and Servicing<br>Positional Accuracy: Positioned to address or location                                 | A8NE (SE)                              | 488                          | 6       | 508111 179747 |

| Map ID | Details  | Quadrant Reference (Compass Direction) | Estimated Distance From Site | Contact | NGR              |
|--------|--|--|------------------------------|---------|------------------|
| 234    | <b>Points of Interest - Commercial Services</b><br>Name: Heathrow Motors<br>Location: Unit 3, Rigby Lane, Hayes, UB3 1ET<br>Category: Repair and Servicing<br>Class Code: Vehicle Repair, Testing and Servicing<br>Positional Accuracy: Positioned to address or location                                      | A8NE (SE)                              | 488                          | 6       | 508111<br>179747 |
| 234    | <b>Points of Interest - Commercial Services</b><br>Name: Carmichael Components Ltd<br>Location: Unit 4, Rigby Lane, Hayes, UB3 1ET<br>Category: Repair and Servicing<br>Class Code: Vehicle Repair, Testing and Servicing<br>Positional Accuracy: Positioned to address or location                            | A9NW (SE)                              | 495                          | 6       | 508153<br>179766 |
| 234    | <b>Points of Interest - Commercial Services</b><br>Name: Carmichael Components Ltd<br>Location: Unit 4, Rigby Lane, Hayes, UB3 1ET<br>Category: Repair and Servicing<br>Class Code: Vehicle Repair, Testing and Servicing<br>Positional Accuracy: Positioned to address or location                            | A9NW (SE)                              | 495                          | 6       | 508153<br>179766 |
| 235    | <b>Points of Interest - Commercial Services</b><br>Name: Falcon Coachworks & Engineering Services Ltd<br>Location: Centre West 12, Rigby Lane, Hayes, UB3 1ET<br>Category: Repair and Servicing<br>Class Code: Vehicle Repair, Testing and Servicing<br>Positional Accuracy: Positioned to address or location | A8NE (SE)                              | 420                          | 6       | 508030<br>179783 |
| 236    | <b>Points of Interest - Commercial Services</b><br>Name: U T I Worldwide Ltd<br>Location: 364-365 Stockley Close, West Drayton, UB7 9BL<br>Category: Transport, Storage and Delivery<br>Class Code: Distribution and Haulage<br>Positional Accuracy: Positioned to address or location                         | A8NW (S)                               | 466                          | 6       | 507673<br>179684 |
| 236    | <b>Points of Interest - Commercial Services</b><br>Name: Map Cargo Int Ltd<br>Location: 365 Stockley Cl, West Drayton, Middlesex, UB7 9BL<br>Category: Transport, Storage and Delivery<br>Class Code: Distribution and Haulage<br>Positional Accuracy: Positioned to address or location                       | A8NW (S)                               | 466                          | 6       | 507673<br>179684 |
| 237    | <b>Points of Interest - Commercial Services</b><br>Name: Direct Entry Solutions Worldwide Ltd<br>Location: 363 Stockley Close, West Drayton, UB7 9BL<br>Category: Transport, Storage and Delivery<br>Class Code: Distribution and Haulage<br>Positional Accuracy: Positioned to address or location            | A8NW (S)                               | 475                          | 6       | 507764<br>179673 |
| 237    | <b>Points of Interest - Commercial Services</b><br>Name: M N X<br>Location: 361 Stockley Close, West Drayton, UB7 9BL<br>Category: Transport, Storage and Delivery<br>Class Code: Distribution and Haulage<br>Positional Accuracy: Positioned to address or location   | A8NW (S)                               | 515                          | 6       | 507761<br>179633 |
| 238    | <b>Points of Interest - Commercial Services</b><br>Name: A Star Auto Glazing Ltd<br>Location: Unit 2-3, Iron Bridge Road, West Drayton, UB7 8HY<br>Category: Repair and Servicing<br>Class Code: Vehicle Repair, Testing and Servicing<br>Positional Accuracy: Positioned to address or location               | A12SE (SW)                             | 495                          | 6       | 507269<br>179965 |
| 238    | <b>Points of Interest - Commercial Services</b><br>Name: Robbings Motors<br>Location: Unit 3 Berrite Works, Iron Bridge Road, Yiewsley, West Drayton, UB7 8HY<br>Category: Repair and Servicing<br>Class Code: Vehicle Repair, Testing and Servicing<br>Positional Accuracy: Positioned to address or location | A12SE (SW)                             | 495                          | 6       | 507269<br>179965 |
| 238    | <b>Points of Interest - Commercial Services</b><br>Name: J D Engineering<br>Location: Unit 4a-B Berrite Works, Iron Bridge Road, West Drayton, UB7 8HY<br>Category: Construction Services<br>Class Code: Metalworkers Including Blacksmiths<br>Positional Accuracy: Positioned to address or location          | A12SE (SW)                             | 512                          | 6       | 507248<br>179973 |
| 238    | <b>Points of Interest - Commercial Services</b><br>Name: J D Engineering Ltd<br>Location: Unit 4a-b Berrite Works, Iron Bridge Road, West Drayton, UB7 8HY<br>Category: Construction Services<br>Class Code: Metalworkers Including Blacksmiths<br>Positional Accuracy: Positioned to address or location      | A12SE (SW)                             | 512                          | 6       | 507248<br>179973 |

| Map ID | Details  | Quadrant Reference (Compass Direction) | Estimated Distance From Site | Contact | NGR              |
|--------|--|--|------------------------------|---------|------------------|
| 238    | <b>Points of Interest - Commercial Services</b><br>Name: J & C Motors<br>Location: Unit 4e, Berrite Works, Iron Bridge Rd, West Drayton, Middlesex, UB7 8HY<br>Category: Repair and Servicing<br>Class Code: Vehicle Repair, Testing and Servicing<br>Positional Accuracy: Positioned to address or location     | A12SE (SW)                             | 552                          | 6       | 507205<br>179974 |
| 239    | <b>Points of Interest - Commercial Services</b><br>Name: Lux Automotive<br>Location: Unit 6 Berrite Works, Iron Bridge Road, West Drayton, Middlesex, UB7 8HY<br>Category: Repair and Servicing<br>Class Code: Vehicle Repair, Testing and Servicing<br>Positional Accuracy: Positioned to address or location   | A12SE (W)                              | 596                          | 6       | 507155<br>179987 |
| 239    | <b>Points of Interest - Commercial Services</b><br>Name: Baldwins Repair Group<br>Location: 8-10 Berrite Works, Iron Bridge Road, West Drayton, UB7 8HY<br>Category: Repair and Servicing<br>Class Code: Vehicle Repair, Testing and Servicing<br>Positional Accuracy: Positioned to address or location         | A12SE (W)                              | 619                          | 6       | 507130<br>179993 |
| 239    | <b>Points of Interest - Commercial Services</b><br>Name: S M C Rover Bodycare Centre<br>Location: Unit 8 Berrite Works, Iron Bridge Road, West Drayton, UB7 8HY<br>Category: Repair and Servicing<br>Class Code: Vehicle Repair, Testing and Servicing<br>Positional Accuracy: Positioned to address or location | A12SE (W)                              | 619                          | 6       | 507130<br>179993 |
| 240    | <b>Points of Interest - Commercial Services</b><br>Name: Coats Plc<br>Location: 1 The Square, Stockley Park, Uxbridge, UB11 1TD<br>Category: Transport, Storage and Delivery<br>Class Code: Distribution and Haulage<br>Positional Accuracy: Positioned to address or location                                   | A14SE (E)                              | 613                          | 6       | 508472<br>180080 |
| 240    | <b>Points of Interest - Commercial Services</b><br>Name: Coats Plc<br>Location: 1 The Square, Stockley Park, Uxbridge, UB11 1TD<br>Category: Transport, Storage and Delivery<br>Class Code: Distribution and Haulage<br>Positional Accuracy: Positioned to address or location                                   | A14SE (E)                              | 613                          | 6       | 508472<br>180080 |
| 241    | <b>Points of Interest - Commercial Services</b><br>Name: Apx Logistics Ltd<br>Location: Space Station House 200, Horton Road, West Drayton, UB7 8HX<br>Category: Transport, Storage and Delivery<br>Class Code: Distribution and Haulage<br>Positional Accuracy: Positioned to address or location               | A12NW (W)                              | 635                          | 6       | 507085<br>180305 |
| 242    | <b>Points of Interest - Commercial Services</b><br>Name: Rico Logistics<br>Location: 1a Horton Road, Yiewsley, West Drayton, UB7 8HX<br>Category: Transport, Storage and Delivery<br>Class Code: Distribution and Haulage<br>Positional Accuracy: Positioned to address or location                              | A12NW (W)                              | 660                          | 6       | 507068<br>180394 |
| 242    | <b>Points of Interest - Commercial Services</b><br>Name: Sipson Group Ltd<br>Location: Stone Close, West Drayton, UB7 8JU<br>Category: Repair and Servicing<br>Class Code: Vehicle Repair, Testing and Servicing<br>Positional Accuracy: Positioned to address or location                                       | A12NW (W)                              | 724                          | 6       | 506999<br>180360 |
| 242    | <b>Points of Interest - Commercial Services</b><br>Name: Sipson Group<br>Location: Stone Close, West Drayton, UB7 8JU<br>Category: Repair and Servicing<br>Class Code: Vehicle Repair, Testing and Servicing<br>Positional Accuracy: Positioned to address or location   | A12NW (W)                              | 724                          | 6       | 506999<br>180359 |
| 242    | <b>Points of Interest - Commercial Services</b><br>Name: Mol Logistics UK Ltd<br>Location: Aero House, Stone Close, West Drayton, UB7 8JU<br>Category: Transport, Storage and Delivery<br>Class Code: Distribution and Haulage<br>Positional Accuracy: Positioned to address or location                         | A12NW (W)                              | 802                          | 6       | 506924<br>180381 |
| 242    | <b>Points of Interest - Commercial Services</b><br>Name: M O L Logistics UK Ltd<br>Location: Aero House, Stone Close, West Drayton, UB7 8JU<br>Category: Transport, Storage and Delivery<br>Class Code: Distribution and Haulage<br>Positional Accuracy: Positioned to address or location                       | A12NW (W)                              | 802                          | 6       | 506924<br>180381 |

| Map ID | Details   | Quadrant Reference (Compass Direction) | Estimated Distance From Site | Contact | NGR              |
|--------|---|--|------------------------------|---------|------------------|
| 243    | <b>Points of Interest - Commercial Services</b><br>Name: Ecotec Autogas<br>Location: Unit 3, Horton Close, West Drayton, UB7 8EB<br>Category: Repair and Servicing<br>Class Code: Vehicle Repair, Testing and Servicing<br>Positional Accuracy: Positioned to address or location                                       | A12SW (W)                              | 667                          | 6       | 507055<br>180236 |
| 243    | <b>Points of Interest - Commercial Services</b><br>Name: Fir Tree Auto Centre<br>Location: Unit 4, Horton Close, Yiewsley, West Drayton, UB7 8EB<br>Category: Repair and Servicing<br>Class Code: Vehicle Repair, Testing and Servicing<br>Positional Accuracy: Positioned to address or location                       | A12SW (W)                              | 674                          | 6       | 507048<br>180225 |
| 243    | <b>Points of Interest - Commercial Services</b><br>Name: European Asbestos Services Ltd<br>Location: Unit B, Horton Close, West Drayton, UB7 8EB<br>Category: Recycling Services<br>Class Code: Recycling, Reclamation and Disposal<br>Positional Accuracy: Positioned to address or location                           | A12SW (W)                              | 683                          | 6       | 507040<br>180200 |
| 243    | <b>Points of Interest - Commercial Services</b><br>Name: European Asbestos Services<br>Location: Unit B, Horton Close, West Drayton, UB7 8EB<br>Category: Recycling Services<br>Class Code: Recycling, Reclamation and Disposal<br>Positional Accuracy: Positioned to address or location                               | A12SW (W)                              | 683                          | 6       | 507041<br>180200 |
| 243    | <b>Points of Interest - Commercial Services</b><br>Name: A C F Auto Werks<br>Location: Unit 1-2, Horton Close, West Drayton, UB7 8EB<br>Category: Repair and Servicing<br>Class Code: Vehicle Repair, Testing and Servicing<br>Positional Accuracy: Positioned to address or location                                   | A12SW (W)                              | 683                          | 6       | 507041<br>180200 |
| 243    | <b>Points of Interest - Commercial Services</b><br>Name: Acs Auto Werks Ltd<br>Location: Unit 1-2, Horton Close, West Drayton, UB7 8EB<br>Category: Repair and Servicing<br>Class Code: Vehicle Repair, Testing and Servicing<br>Positional Accuracy: Positioned to address or location                                 | A12SW (W)                              | 683                          | 6       | 507041<br>180200 |
| 243    | <b>Points of Interest - Commercial Services</b><br>Name: Asia Logistic Services UK Ltd<br>Location: Unit, 5 Horton Close, West Drayton, UB7 8EB<br>Category: Transport, Storage and Delivery<br>Class Code: Distribution and Haulage<br>Positional Accuracy: Positioned to address or location                          | A12SW (W)                              | 689                          | 6       | 507036<br>180180 |
| 244    | <b>Points of Interest - Commercial Services</b><br>Name: Zoom Transport Services<br>Location: Stockley Farm, Stockley Road, West Drayton, UB7 9BW<br>Category: Transport, Storage and Delivery<br>Class Code: Distribution and Haulage<br>Positional Accuracy: Positioned to address or location                        | A8SW (S)                               | 694                          | 6       | 507524<br>179484 |
| 244    | <b>Points of Interest - Commercial Services</b><br>Name: Xpress Logistics<br>Location: Yard 3 Stockley Farm, Stockley Road, West Drayton, UB7 9BW<br>Category: Transport, Storage and Delivery<br>Class Code: Distribution and Haulage<br>Positional Accuracy: Positioned to address or location                        | A8SW (S)                               | 695                          | 6       | 507524<br>179483 |
| 245    | <b>Points of Interest - Commercial Services</b><br>Name: A C S<br>Location: 2 Chancerygate Industrial Centre, Horton Close, West Drayton, UB7 8EW<br>Category: Repair and Servicing<br>Class Code: Vehicle Repair, Testing and Servicing<br>Positional Accuracy: Positioned to address or location                      | A12SW (W)                              | 712                          | 6       | 507018<br>180107 |
| 245    | <b>Points of Interest - Commercial Services</b><br>Name: A C S<br>Location: 2 Chancerygate Industrial Centre, Horton Close, West Drayton, UB7 8EW<br>Category: Repair and Servicing<br>Class Code: Vehicle Repair, Testing and Servicing<br>Positional Accuracy: Positioned to address or location                      | A12SW (W)                              | 712                          | 6       | 507018<br>180107 |
| 245    | <b>Points of Interest - Commercial Services</b><br>Name: Car Servicing West Drayton<br>Location: 2 Chancerygate Industrial Centre, Horton Close, West Drayton, UB7 8EW<br>Category: Repair and Servicing<br>Class Code: Vehicle Repair, Testing and Servicing<br>Positional Accuracy: Positioned to address or location | A12SW (W)                              | 714                          | 6       | 507017<br>180105 |

| Map ID | Details  | Quadrant Reference (Compass Direction) | Estimated Distance From Site | Contact | NGR           |
|--------|--|--|------------------------------|---------|---------------|
| 245    | <b>Points of Interest - Commercial Services</b><br>Name: A C S Autowerks Ltd<br>Location: 2 Chancerygate Industrial Centre, Horton Close, Yiewsley, West Drayton, UB7 8EW<br>Category: Repair and Servicing<br>Class Code: Vehicle Repair, Testing and Servicing<br>Positional Accuracy: Positioned to address or location | A12SW (W)                              | 714                          | 6       | 507017 180105 |
| 245    | <b>Points of Interest - Commercial Services</b><br>Name: Heathrow Coachworks Ltd<br>Location: Horton Close, Yiewsley, West Drayton, UB7 8EB<br>Category: Repair and Servicing<br>Class Code: Vehicle Repair, Testing and Servicing<br>Positional Accuracy: Positioned to address or location                               | A12SW (W)                              | 737                          | 6       | 506992 180120 |
| 245    | <b>Points of Interest - Commercial Services</b><br>Name: Xicom Logistics UK Ltd<br>Location: 11 Chancerygate Industrial Centre, Horton Close, West Drayton, UB7 8EW<br>Category: Transport, Storage and Delivery<br>Class Code: Distribution and Haulage<br>Positional Accuracy: Positioned to address or location         | A12SW (W)                              | 768                          | 6       | 506965 180084 |
| 246    | <b>Points of Interest - Commercial Services</b><br>Name: Fourways Bakery Produce Ltd<br>Location: Fourways House, Rigby Lane, Hayes, UB3 1ET<br>Category: Transport, Storage and Delivery<br>Class Code: Distribution and Haulage<br>Positional Accuracy: Positioned to address or location                                | A14SE (E)                              | 742                          | 6       | 508570 179934 |
| 246    | <b>Points of Interest - Commercial Services</b><br>Name: Medina Dairy Ltd<br>Location: Fourways House, Rigby Lane, Hayes, UB3 1ET<br>Category: Transport, Storage and Delivery<br>Class Code: Distribution and Haulage<br>Positional Accuracy: Positioned to address or location   | A14SE (E)                              | 742                          | 6       | 508569 179933 |
| 246    | <b>Points of Interest - Commercial Services</b><br>Name: Suez<br>Location: 1 Waterway Business Park, Rigby Lane, Hayes, UB3 1EY<br>Category: Recycling Services<br>Class Code: Recycling, Reclamation and Disposal<br>Positional Accuracy: Positioned to address or location   | A9NE (SE)                              | 770                          | 6       | 508583 179888 |
| 246    | <b>Points of Interest - Commercial Services</b><br>Name: Suez<br>Location: 1 Rigby Lane, Hayes, UB3 1ET<br>Category: Recycling Services<br>Class Code: Recycling, Reclamation and Disposal<br>Positional Accuracy: Positioned to address or location   | A9NE (SE)                              | 777                          | 6       | 508589 179884 |
| 246    | <b>Points of Interest - Commercial Services</b><br>Name: Celtheath Ltd<br>Location: Unit 2 Swallowfield Centre, Swallowfield Way, Hayes, UB3 1AW<br>Category: Transport, Storage and Delivery<br>Class Code: Distribution and Haulage<br>Positional Accuracy: Positioned to address or location                            | A14SE (E)                              | 806                          | 6       | 508637 179934 |
| 247    | <b>Points of Interest - Commercial Services</b><br>Name: Nissin UK Ltd<br>Location: Unit 5 Horton Industrial Park, Horton Road, Yiewsley, West Drayton, UB7 8JD<br>Category: Transport, Storage and Delivery<br>Class Code: Distribution and Haulage<br>Positional Accuracy: Positioned to address or location             | A12SW (W)                              | 805                          | 6       | 506927 180078 |
| 247    | <b>Points of Interest - Commercial Services</b><br>Name: Nissin UK Ltd<br>Location: Unit 5 Horton Industrial Park, Horton Road, West Drayton, UB7 8JD<br>Category: Transport, Storage and Delivery<br>Class Code: Distribution and Haulage<br>Positional Accuracy: Positioned to address or location                       | A12SW (W)                              | 805                          | 6       | 506928 180078 |
| 247    | <b>Points of Interest - Commercial Services</b><br>Name: Nissin UK Ltd<br>Location: Unit 5 Horton Industrial Park, Horton Road, West Drayton, UB7 8JD<br>Category: Transport, Storage and Delivery<br>Class Code: Distribution and Haulage<br>Positional Accuracy: Positioned to address or location                       | A12SW (W)                              | 805                          | 6       | 506928 180078 |
| 247    | <b>Points of Interest - Commercial Services</b><br>Name: Nissin UK Ltd<br>Location: Unit 5 Horton Industrial Park, Horton Road, West Drayton, UB7 8JD<br>Category: Transport, Storage and Delivery<br>Class Code: Distribution and Haulage<br>Positional Accuracy: Positioned to address or location                       | A12SW (W)                              | 805                          | 6       | 506928 180078 |

| Map ID | Details   | Quadrant Reference (Compass Direction) | Estimated Distance From Site | Contact | NGR              |
|--------|---|--|------------------------------|---------|------------------|
| 247    | <b>Points of Interest - Commercial Services</b><br>Name: Yusen Air & Sea Service (UK) Ltd<br>Location: Unit 3 Horton Industrial Park, Horton Road, West Drayton, UB7 8JD<br>Category: Transport, Storage and Delivery<br>Class Code: Distribution and Haulage<br>Positional Accuracy: Positioned to address or location | A12SW (W)                              | 845                          | 6       | 506883<br>180129 |
| 247    | <b>Points of Interest - Commercial Services</b><br>Name: Yusen Logistics<br>Location: Unit 2-3 Horton Industrial Park, Horton Road, West Drayton, UB7 8JD<br>Category: Transport, Storage and Delivery<br>Class Code: Distribution and Haulage<br>Positional Accuracy: Positioned to address or location                | A12SW (W)                              | 845                          | 6       | 506883<br>180129 |
| 247    | <b>Points of Interest - Commercial Services</b><br>Name: Parker Merchenting<br>Location: Unit 4 Horton Industrial Park, Horton Road, West Drayton, UB7 8JD<br>Category: Transport, Storage and Delivery<br>Class Code: Distribution and Haulage<br>Positional Accuracy: Positioned to address or location               | A12SW (W)                              | 860                          | 6       | 506872<br>180084 |
| 248    | <b>Points of Interest - Commercial Services</b><br>Name: Vehicle Technical Solutions<br>Location: Unit 4a, Swallowfield Way, Hayes, UB3 1DQ<br>Category: Repair and Servicing<br>Class Code: Vehicle Repair, Testing and Servicing<br>Positional Accuracy: Positioned to address or location                            | A9NE (SE)                              | 817                          | 6       | 508598<br>179806 |
| 248    | <b>Points of Interest - Commercial Services</b><br>Name: Walsh Freight Services Ltd<br>Location: Unit 4a, Swallowfield Way, Hayes, UB3 1DQ<br>Category: Transport, Storage and Delivery<br>Class Code: Distribution and Haulage<br>Positional Accuracy: Positioned to address or location                               | A9NE (SE)                              | 818                          | 6       | 508599<br>179806 |
| 249    | <b>Points of Interest - Commercial Services</b><br>Name: M O L Logistics<br>Location: Unit 6 Crown Business Centre, Horton Road, Yiewsley, West Drayton, UB7 8HP<br>Category: Transport, Storage and Delivery<br>Class Code: Distribution and Haulage<br>Positional Accuracy: Positioned to address or location         | A12NW (W)                              | 870                          | 6       | 506855<br>180386 |
| 249    | <b>Points of Interest - Commercial Services</b><br>Name: RAC Auto Windscreens<br>Location: 197 Horton Road, West Drayton, UB7 8HP<br>Category: Repair and Servicing<br>Class Code: Vehicle Repair, Testing and Servicing<br>Positional Accuracy: Positioned to address or location                                      | A12NW (W)                              | 871                          | 6       | 506849<br>180272 |
| 249    | <b>Points of Interest - Commercial Services</b><br>Name: RAC Auto Windscreens<br>Location: 197 Horton Road, West Drayton, UB7 8HP<br>Category: Repair and Servicing<br>Class Code: Vehicle Repair, Testing and Servicing<br>Positional Accuracy: Positioned to address or location                                      | A12NW (W)                              | 871                          | 6       | 506849<br>180272 |
| 249    | <b>Points of Interest - Commercial Services</b><br>Name: Connoisseur International Distribution<br>Location: 9-10 Crown Way, West Drayton, UB7 8HZ<br>Category: Transport, Storage and Delivery<br>Class Code: Distribution and Haulage<br>Positional Accuracy: Positioned to address or location                       | A12NW (W)                              | 872                          | 6       | 506848<br>180302 |
| 249    | <b>Points of Interest - Commercial Services</b><br>Name: Rapid International Forwarders Ltd<br>Location: 9 Crown Way, West Drayton, UB7 8HZ<br>Category: Transport, Storage and Delivery<br>Class Code: Distribution and Haulage<br>Positional Accuracy: Positioned to address or location                              | A12NW (W)                              | 872                          | 6       | 506848<br>180302 |
| 249    | <b>Points of Interest - Commercial Services</b><br>Name: The British Shop<br>Location: 9 Crown Way, West Drayton, UB7 8HZ<br>Category: Transport, Storage and Delivery<br>Class Code: Distribution and Haulage<br>Positional Accuracy: Positioned to address or location  | A12NW (W)                              | 872                          | 6       | 506848<br>180302 |
| 249    | <b>Points of Interest - Commercial Services</b><br>Name: Duty & Logistics Management Ltd<br>Location: 8 Crown Way, West Drayton, UB7 8HZ<br>Category: Transport, Storage and Delivery<br>Class Code: Distribution and Haulage<br>Positional Accuracy: Positioned to address or location                                 | A12NW (W)                              | 874                          | 6       | 506846<br>180316 |

| Map ID | Details  | Quadrant Reference (Compass Direction) | Estimated Distance From Site | Contact | NGR              |
|--------|--|--|------------------------------|---------|------------------|
| 250    | <b>Points of Interest - Commercial Services</b><br>Name: Eurofoods<br>Location: Unit 4f, Swallowfield Way, Hayes, UB3 1DQ<br>Category: Transport, Storage and Delivery<br>Class Code: Distribution and Haulage<br>Positional Accuracy: Positioned to address or location                               | A9NE (SE)                              | 878                          | 6       | 508594<br>179678 |
| 251    | <b>Points of Interest - Commercial Services</b><br>Name: John's Technical Services<br>Location: 9 Peggotty Way, Uxbridge, UB8 3DP<br>Category: Repair and Servicing<br>Class Code: Vehicle Repair, Testing and Servicing<br>Positional Accuracy: Positioned to address or location                     | A18NE (N)                              | 887                          | 6       | 507919<br>181220 |
| 251    | <b>Points of Interest - Commercial Services</b><br>Name: John's Technical Services<br>Location: 9 Peggotty Way, Uxbridge, UB8 3DP<br>Category: Repair and Servicing<br>Class Code: Vehicle Repair, Testing and Servicing<br>Positional Accuracy: Positioned to address or location                     | A18NE (N)                              | 887                          | 6       | 507919<br>181220 |
| 252    | <b>Points of Interest - Commercial Services</b><br>Name: Global Logistics<br>Location: Unit 10, Liddall Way, West Drayton, UB7 8PG<br>Category: Transport, Storage and Delivery<br>Class Code: Distribution and Haulage<br>Positional Accuracy: Positioned to address or location                      | A12SW (W)                              | 890                          | 6       | 506842<br>180089 |
| 252    | <b>Points of Interest - Commercial Services</b><br>Name: Global Logistics<br>Location: Unit 10 Liddall Way, Yiewsley, West Drayton, UB7 8PG<br>Category: Transport, Storage and Delivery<br>Class Code: Distribution and Haulage<br>Positional Accuracy: Positioned to address or location             | A12SW (W)                              | 890                          | 6       | 506841<br>180088 |
| 252    | <b>Points of Interest - Commercial Services</b><br>Name: Campbell McCleave<br>Location: Unit 15, Liddall Way, West Drayton, UB7 8PG<br>Category: Transport, Storage and Delivery<br>Class Code: Distribution and Haulage<br>Positional Accuracy: Positioned to address or location                     | A12SW (W)                              | 928                          | 6       | 506799<br>180156 |
| 252    | <b>Points of Interest - Commercial Services</b><br>Name: Campbell McCleave Southern Region Ltd<br>Location: Unit 15, Liddall Way, West Drayton, UB7 8PG<br>Category: Transport, Storage and Delivery<br>Class Code: Distribution and Haulage<br>Positional Accuracy: Positioned to address or location | A12SW (W)                              | 928                          | 6       | 506799<br>180156 |
| 252    | <b>Points of Interest - Commercial Services</b><br>Name: Robbins Motors<br>Location: Unit 11-12, Liddall Way, West Drayton, UB7 8PG<br>Category: Repair and Servicing<br>Class Code: Vehicle Repair, Testing and Servicing<br>Positional Accuracy: Positioned to address or location                   | A12SW (W)                              | 939                          | 6       | 506792<br>180091 |
| 252    | <b>Points of Interest - Commercial Services</b><br>Name: A Star Autoglazing Ltd<br>Location: Unit 11-12, Liddall Way, West Drayton, UB7 8PG<br>Category: Repair and Servicing<br>Class Code: Vehicle Repair, Testing and Servicing<br>Positional Accuracy: Positioned to address or location           | A12SW (W)                              | 939                          | 6       | 506792<br>180091 |
| 252    | <b>Points of Interest - Commercial Services</b><br>Name: Newjas Europe Ltd<br>Location: Unit 11-12, Liddall Way, West Drayton, UB7 8PG<br>Category: Transport, Storage and Delivery<br>Class Code: Distribution and Haulage<br>Positional Accuracy: Positioned to address or location                  | A12SW (W)                              | 939                          | 6       | 506792<br>180091 |
| 252    | <b>Points of Interest - Commercial Services</b><br>Name: Vince<br>Location: Unit 3, Horton Bridge Road, West Drayton, UB7 8JR<br>Category: Construction Services<br>Class Code: Metalworkers Including Blacksmiths<br>Positional Accuracy: Positioned to address or location                           | A11SE (W)                              | 991                          | 6       | 506734<br>180177 |
| 252    | <b>Points of Interest - Commercial Services</b><br>Name: Vince<br>Location: Unit 3-5, Horton Bridge Road, West Drayton, UB7 8JR<br>Category: Construction Services<br>Class Code: Metalworkers Including Blacksmiths<br>Positional Accuracy: Positioned to address or location                         | A11SE (W)                              | 991                          | 6       | 506734<br>180177 |

| Map ID | Details  | Quadrant Reference (Compass Direction) | Estimated Distance From Site | Contact | NGR           |
|--------|--|--|------------------------------|---------|---------------|
| 253    | <b>Points of Interest - Commercial Services</b><br>Name: Warley Carriers<br>Location: Unit 3/4 Abenglen Industrial Estate, Betam Road, Hayes, UB3 1SS<br>Category: Transport, Storage and Delivery<br>Class Code: Distribution and Haulage<br>Positional Accuracy: Positioned to address or location     | A9NE (SE)                              | 893                          | 6       | 508669 179780 |
| 253    | <b>Points of Interest - Commercial Services</b><br>Name: V A Autos<br>Location: Unit 3 Abenglen Industrial Estate, Betam Road, Hayes, UB3 1SS<br>Category: Repair and Servicing<br>Class Code: Vehicle Repair, Testing and Servicing<br>Positional Accuracy: Positioned to address or location           | A9NE (SE)                              | 893                          | 6       | 508669 179780 |
| 253    | <b>Points of Interest - Commercial Services</b><br>Name: Solo Automotive<br>Location: Unit 14 Abenglen Industrial Estate, Betam Road, Hayes, UB3 1SS<br>Category: Repair and Servicing<br>Class Code: Vehicle Repair, Testing and Servicing<br>Positional Accuracy: Positioned to address or location    | A9NE (SE)                              | 937                          | 6       | 508719 179782 |
| 253    | <b>Points of Interest - Commercial Services</b><br>Name: Reliance Auto Test<br>Location: Unit 21 Abenglen Industrial Estate, Betam Road, Hayes, UB3 1SS<br>Category: Repair and Servicing<br>Class Code: Vehicle Repair, Testing and Servicing<br>Positional Accuracy: Positioned to address or location | A9NE (SE)                              | 957                          | 6       | 508752 179809 |
| 253    | <b>Points of Interest - Commercial Services</b><br>Name: Reliance Auto Test<br>Location: Unit 21 Abenglen Industrial Estate, Betam Road, Hayes, UB3 1SS<br>Category: Repair and Servicing<br>Class Code: Vehicle Repair, Testing and Servicing<br>Positional Accuracy: Positioned to address or location | A9NE (SE)                              | 957                          | 6       | 508752 179809 |
| 253    | <b>Points of Interest - Commercial Services</b><br>Name: Sterling Continental Services Ltd<br>Location: Unit 1 Dawley Park, Kestrel Way, Hayes, UB3 1HJ<br>Category: Transport, Storage and Delivery<br>Class Code: Distribution and Haulage<br>Positional Accuracy: Positioned to address or location   | A9NE (SE)                              | 962                          | 6       | 508723 179733 |
| 253    | <b>Points of Interest - Commercial Services</b><br>Name: D H L Global Forwarding Ltd<br>Location: Unit 2, Kestrel Way, Hayes, UB3 1HJ<br>Category: Transport, Storage and Delivery<br>Class Code: Distribution and Haulage<br>Positional Accuracy: Positioned to address or location                     | A9NE (SE)                              | 962                          | 6       | 508723 179733 |
| 253    | <b>Points of Interest - Commercial Services</b><br>Name: D H L Global Forwarding<br>Location: Danzas House Dawley Park, Kestrel Way, Hayes, UB3 1HJ<br>Category: Transport, Storage and Delivery<br>Class Code: Distribution and Haulage<br>Positional Accuracy: Positioned to address or location       | A9NE (SE)                              | 962                          | 6       | 508724 179734 |
| 253    | <b>Points of Interest - Commercial Services</b><br>Name: DHL<br>Location: Unit 1 Dawley Park, Kestrel Way, Hayes, UB3 1HJ<br>Category: Transport, Storage and Delivery<br>Class Code: Distribution and Haulage<br>Positional Accuracy: Positioned to address or location                                 | A9NE (SE)                              | 962                          | 6       | 508723 179733 |
| 253    | <b>Points of Interest - Commercial Services</b><br>Name: Fresh Bite<br>Location: Unit 23 Abenglen Industrial Estate, Betam Road, Hayes, UB3 1SS<br>Category: Transport, Storage and Delivery<br>Class Code: Distribution and Haulage<br>Positional Accuracy: Positioned to address or location           | A9NE (SE)                              | 970                          | 6       | 508756 179783 |
| 254    | <b>Points of Interest - Commercial Services</b><br>Name: Cargoflora Ltd<br>Location: Unit 1, Swallowfield Way, Hayes, UB3 1DQ<br>Category: Transport, Storage and Delivery<br>Class Code: Distribution and Haulage<br>Positional Accuracy: Positioned to address or location                             | A14SE (E)                              | 907                          | 6       | 508755 179992 |
| 254    | <b>Points of Interest - Commercial Services</b><br>Name: J & E Page Distributors<br>Location: Unit 1, Swallowfield Way, Hayes, UB3 1DQ<br>Category: Transport, Storage and Delivery<br>Class Code: Distribution and Haulage<br>Positional Accuracy: Positioned to address or location                    | A14SE (E)                              | 907                          | 6       | 508755 179992 |

| Map ID | Details  | Quadrant Reference (Compass Direction) | Estimated Distance From Site | Contact | NGR              |
|--------|--|--|------------------------------|---------|------------------|
| 254    | <b>Points of Interest - Commercial Services</b><br>Name: Cargo Flora Ltd<br>Location: Unit 1, Swallowfield Way, Hayes, UB3 1DQ<br>Category: Transport, Storage and Delivery<br>Class Code: Distribution and Haulage<br>Positional Accuracy: Positioned to address or location                                  | A14SE (E)                              | 907                          | 6       | 508755<br>179992 |
| 254    | <b>Points of Interest - Commercial Services</b><br>Name: Kam Freight Services<br>Location: Unit 1, Swallowfield Way, Hayes, UB3 1DQ<br>Category: Transport, Storage and Delivery<br>Class Code: Distribution and Haulage<br>Positional Accuracy: Positioned to address or location                             | A15SW (E)                              | 957                          | 6       | 508809<br>180007 |
| 255    | <b>Points of Interest - Commercial Services</b><br>Name: A Smith & Sons<br>Location: 91 Park View Road, Uxbridge, UB8 3LN<br>Category: Recycling Services<br>Class Code: Scrap Metal Merchants<br>Positional Accuracy: Positioned to address or location   | A17NW (NW)                             | 959                          | 6       | 506987<br>180921 |
| 256    | <b>Points of Interest - Commercial Services</b><br>Name: West London & Middlesex Pest Control<br>Location: 363 Harlington Road, Uxbridge, UB8 3JE<br>Category: Contract Services<br>Class Code: Pest and Vermin Control<br>Positional Accuracy: Positioned to address or location                              | A23SE (N)                              | 977                          | 6       | 507999<br>181299 |
| 256    | <b>Points of Interest - Commercial Services</b><br>Name: West London & Middlesex Pest Control<br>Location: 363 Harlington Road, Uxbridge, UB8 3JE<br>Category: Contract Services<br>Class Code: Pest and Vermin Control<br>Positional Accuracy: Positioned to address or location                              | A23SE (N)                              | 977                          | 6       | 507999<br>181299 |
| 257    | <b>Points of Interest - Commercial Services</b><br>Name: G P M Freight Systems Ltd<br>Location: Woodlands House, Abenglen Industrial Estate, Hayes, UB3 1SS<br>Category: Transport, Storage and Delivery<br>Class Code: Distribution and Haulage<br>Positional Accuracy: Positioned to address or location     | A9NE (SE)                              | 983                          | 6       | 508782<br>179814 |
| 257    | <b>Points of Interest - Commercial Services</b><br>Name: Woodland Global Ltd<br>Location: Woodlands House, Abenglen Industrial Estate, Hayes, UB3 1SS<br>Category: Transport, Storage and Delivery<br>Class Code: Distribution and Haulage<br>Positional Accuracy: Positioned to address or location           | A9NE (SE)                              | 983                          | 6       | 508782<br>179814 |
| 257    | <b>Points of Interest - Commercial Services</b><br>Name: Millon International Freight Ltd<br>Location: Millon House, Abenglen Industrial Estate, Hayes, UB3 1SS<br>Category: Transport, Storage and Delivery<br>Class Code: Distribution and Haulage<br>Positional Accuracy: Positioned to address or location | A9NE (SE)                              | 983                          | 6       | 508782<br>179814 |
| 257    | <b>Points of Interest - Commercial Services</b><br>Name: P S L Freight<br>Location: Woodland House Abenglen Industrial Estate, Betam Road, Hayes, UB3 1SS<br>Category: Transport, Storage and Delivery<br>Class Code: Distribution and Haulage<br>Positional Accuracy: Positioned to address or location       | A9NE (SE)                              | 983                          | 6       | 508782<br>179814 |
| 257    | <b>Points of Interest - Commercial Services</b><br>Name: G P M Freight<br>Location: Woodlands House, Abenglen Industrial Estate, Hayes, UB3 1SS<br>Category: Transport, Storage and Delivery<br>Class Code: Distribution and Haulage<br>Positional Accuracy: Positioned to address or location                 | A9NE (SE)                              | 983                          | 6       | 508782<br>179814 |
| 257    | <b>Points of Interest - Commercial Services</b><br>Name: Millon International Freight Ltd<br>Location: Millon House, Betam Road, Hayes, UB3 1SR<br>Category: Transport, Storage and Delivery<br>Class Code: Distribution and Haulage<br>Positional Accuracy: Positioned to address or location                 | A9NE (SE)                              | 990                          | 6       | 508786<br>179805 |
| 257    | <b>Points of Interest - Commercial Services</b><br>Name: Woodland Group<br>Location: Woodlands House, Betam Road, Hayes, UB3 1SS<br>Category: Transport, Storage and Delivery<br>Class Code: Distribution and Haulage<br>Positional Accuracy: Positioned to address or location                                | A9NE (SE)                              | 990                          | 6       | 508786<br>179805 |

| Map ID | Details  | Quadrant Reference (Compass Direction) | Estimated Distance From Site | Contact | NGR           |
|--------|--|--|------------------------------|---------|---------------|
| 258    | <b>Points of Interest - Manufacturing and Production</b><br>Name: Stockley Park Arena Ltd<br>Location: The Arena, Stockley Park, Uxbridge, UB11 1AA<br>Category: Industrial Features<br>Class Code: Business Parks and Industrial Estates<br>Positional Accuracy: Positioned to address or location      | A13NE (NE)                             | 218                          | 6       | 508047 180419 |
| 258    | <b>Points of Interest - Manufacturing and Production</b><br>Name: A-Z 1st Freeofficefinder.Com<br>Location: The Arena, Stockley Park, Uxbridge, UB11 1AA<br>Category: Industrial Features<br>Class Code: Business Parks and Industrial Estates<br>Positional Accuracy: Positioned to address or location | A13NE (NE)                             | 219                          | 6       | 508048 180420 |
| 259    | <b>Points of Interest - Manufacturing and Production</b><br>Name: Tank<br>Location: UB3<br>Category: Industrial Features<br>Class Code: Tanks (Generic)<br>Positional Accuracy: Positioned to an adjacent address or location  | A8NW (S)                               | 278                          | 6       | 507728 179869 |
| 260    | <b>Points of Interest - Manufacturing and Production</b><br>Name: Tanks<br>Location: UB11<br>Category: Industrial Features<br>Class Code: Tanks (Generic)<br>Positional Accuracy: Positioned to an adjacent address or location  | A8NE (S)                               | 298                          | 6       | 507840 179863 |
| 260    | <b>Points of Interest - Manufacturing and Production</b><br>Name: Tank<br>Location: UB3<br>Category: Industrial Features<br>Class Code: Tanks (Generic)<br>Positional Accuracy: Positioned to address or location  | A8NE (S)                               | 302                          | 6       | 507838 179859 |
| 260    | <b>Points of Interest - Manufacturing and Production</b><br>Name: Tank<br>Location: UB3<br>Category: Industrial Features<br>Class Code: Tanks (Generic)<br>Positional Accuracy: Positioned to address or location  | A8NE (S)                               | 302                          | 6       | 507847 179860 |
| 260    | <b>Points of Interest - Manufacturing and Production</b><br>Name: Tank<br>Location: UB3<br>Category: Industrial Features<br>Class Code: Tanks (Generic)<br>Positional Accuracy: Positioned to address or location  | A8NE (S)                               | 304                          | 6       | 507837 179856 |
| 260    | <b>Points of Interest - Manufacturing and Production</b><br>Name: Tank<br>Location: UB3<br>Category: Industrial Features<br>Class Code: Tanks (Generic)<br>Positional Accuracy: Positioned to address or location  | A8NE (S)                               | 304                          | 6       | 507852 179859 |
| 260    | <b>Points of Interest - Manufacturing and Production</b><br>Name: Tank<br>Location: UB3<br>Category: Industrial Features<br>Class Code: Tanks (Generic)<br>Positional Accuracy: Positioned to address or location  | A8NE (S)                               | 308                          | 6       | 507842 179853 |
| 260    | <b>Points of Interest - Manufacturing and Production</b><br>Name: Tanks<br>Location: UB11<br>Category: Industrial Features<br>Class Code: Tanks (Generic)<br>Positional Accuracy: Positioned to an adjacent address or location  | A8NE (S)                               | 317                          | 6       | 507862 179847 |
| 260    | <b>Points of Interest - Manufacturing and Production</b><br>Name: Works<br>Location: Not Supplied<br>Category: Industrial Features<br>Class Code: Unspecified Works Or Factories<br>Positional Accuracy: Positioned to an adjacent address or location   | A8NE (S)                               | 325                          | 6       | 507840 179836 |
| 260    | <b>Points of Interest - Manufacturing and Production</b><br>Name: Works<br>Location: UB3<br>Category: Industrial Features<br>Class Code: Unspecified Works Or Factories<br>Positional Accuracy: Positioned to an adjacent address or location  | A8NE (S)                               | 325                          | 6       | 507836 179835 |

| Map ID | Details   | Quadrant Reference (Compass Direction) | Estimated Distance From Site | Contact | NGR              |
|--------|---|--|------------------------------|---------|------------------|
| 260    | <b>Points of Interest - Manufacturing and Production</b><br>Name: Tank<br>Location: UB3<br>Category: Industrial Features<br>Class Code: Tanks (Generic)<br>Positional Accuracy: Positioned to an adjacent address or location   | A8NE (S)                               | 364                          | 6       | 507866<br>179800 |
| 261    | <b>Points of Interest - Manufacturing and Production</b><br>Name: Regus<br>Location: 1 Furzeground Way, Stockley Park, Uxbridge, UB11 1BD<br>Category: Industrial Features<br>Class Code: Business Parks and Industrial Estates<br>Positional Accuracy: Positioned to address or location | A14SW (SE)                             | 366                          | 6       | 508157<br>179947 |
| 261    | <b>Points of Interest - Manufacturing and Production</b><br>Name: Stone Importers Ltd<br>Location: 1 Stockley Park, Uxbridge, UB11 1BD<br>Category: Extractive Industries<br>Class Code: Stone Quarrying and Preparation<br>Positional Accuracy: Positioned to address or location        | A14SW (SE)                             | 366                          | 6       | 508156<br>179946 |
| 262    | <b>Points of Interest - Manufacturing and Production</b><br>Name: Works<br>Location: Not Supplied<br>Category: Industrial Features<br>Class Code: Unspecified Works Or Factories<br>Positional Accuracy: Positioned to an adjacent address or location                                    | A8NW (S)                               | 447                          | 6       | 507680<br>179702 |
| 263    | <b>Points of Interest - Manufacturing and Production</b><br>Name: Works<br>Location: Not Supplied<br>Category: Industrial Features<br>Class Code: Unspecified Works Or Factories<br>Positional Accuracy: Positioned to an adjacent address or location                                    | A8NE (SE)                              | 457                          | 6       | 508106<br>179781 |
| 263    | <b>Points of Interest - Manufacturing and Production</b><br>Name: Works<br>Location: UB3<br>Category: Industrial Features<br>Class Code: Unspecified Works Or Factories<br>Positional Accuracy: Positioned to an adjacent address or location   | A8NE (SE)                              | 458                          | 6       | 508111<br>179782 |
| 263    | <b>Points of Interest - Manufacturing and Production</b><br>Name: Works<br>Location: Not Supplied<br>Category: Industrial Features<br>Class Code: Unspecified Works Or Factories<br>Positional Accuracy: Positioned to an adjacent address or location                                    | A9NW (SE)                              | 481                          | 6       | 508157<br>179786 |
| 263    | <b>Points of Interest - Manufacturing and Production</b><br>Name: Works<br>Location: UB3<br>Category: Industrial Features<br>Class Code: Unspecified Works Or Factories<br>Positional Accuracy: Positioned to an adjacent address or location   | A9NW (SE)                              | 483                          | 6       | 508162<br>179788 |
| 263    | <b>Points of Interest - Manufacturing and Production</b><br>Name: Works<br>Location: Not Supplied<br>Category: Industrial Features<br>Class Code: Unspecified Works Or Factories<br>Positional Accuracy: Positioned to an adjacent address or location                                    | A9NW (SE)                              | 510                          | 6       | 508146<br>179743 |
| 263    | <b>Points of Interest - Manufacturing and Production</b><br>Name: Factory<br>Location: UB3<br>Category: Industrial Features<br>Class Code: Unspecified Works Or Factories<br>Positional Accuracy: Positioned to an adjacent address or location   | A9NW (SE)                              | 523                          | 6       | 508217<br>179781 |
| 264    | <b>Points of Interest - Manufacturing and Production</b><br>Name: Works<br>Location: Not Supplied<br>Category: Industrial Features<br>Class Code: Unspecified Works Or Factories<br>Positional Accuracy: Positioned to an adjacent address or location                                    | A12SE (SW)                             | 515                          | 6       | 507246<br>179968 |
| 264    | <b>Points of Interest - Manufacturing and Production</b><br>Name: Works<br>Location: UB7<br>Category: Industrial Features<br>Class Code: Unspecified Works Or Factories<br>Positional Accuracy: Positioned to an adjacent address or location   | A12SE (SW)                             | 519                          | 6       | 507242<br>179968 |

| Map ID | Details  | Quadrant Reference (Compass Direction) | Estimated Distance From Site | Contact | NGR              |
|--------|--|--|------------------------------|---------|------------------|
| 264    | <b>Points of Interest - Manufacturing and Production</b><br>Name: Berrite Works<br>Location: Not Supplied<br>Category: Industrial Features<br>Class Code: Unspecified Works Or Factories<br>Positional Accuracy: Positioned to an adjacent address or location | A12SE (SW)                             | 544                          | 6       | 507221<br>179953 |
| 264    | <b>Points of Interest - Manufacturing and Production</b><br>Name: Berrite Works<br>Location: UB7<br>Category: Industrial Features<br>Class Code: Unspecified Works Or Factories<br>Positional Accuracy: Positioned to an adjacent address or location          | A12SE (SW)                             | 555                          | 6       | 507209<br>179955 |
| 265    | <b>Points of Interest - Manufacturing and Production</b><br>Name: Tank<br>Location: UB7<br>Category: Industrial Features<br>Class Code: Tanks (Generic)<br>Positional Accuracy: Positioned to an adjacent address or location                                  | A8NW (S)                               | 546                          | 6       | 507760<br>179602 |
| 266    | <b>Points of Interest - Manufacturing and Production</b><br>Name: Tanks<br>Location: UB7<br>Category: Industrial Features<br>Class Code: Tanks (Generic)<br>Positional Accuracy: Positioned to an adjacent address or location                                 | A8NE (S)                               | 562                          | 6       | 507911<br>179607 |
| 267    | <b>Points of Interest - Manufacturing and Production</b><br>Name: Works<br>Location: UB7<br>Category: Industrial Features<br>Class Code: Unspecified Works Or Factories<br>Positional Accuracy: Positioned to an adjacent address or location                  | A12SW (W)                              | 633                          | 6       | 507116<br>179992 |
| 267    | <b>Points of Interest - Manufacturing and Production</b><br>Name: Works<br>Location: Not Supplied<br>Category: Industrial Features<br>Class Code: Unspecified Works Or Factories<br>Positional Accuracy: Positioned to an adjacent address or location         | A12SW (W)                              | 640                          | 6       | 507106<br>180003 |
| 267    | <b>Points of Interest - Manufacturing and Production</b><br>Name: Works<br>Location: UB7<br>Category: Industrial Features<br>Class Code: Unspecified Works Or Factories<br>Positional Accuracy: Positioned to an adjacent address or location                  | A12SW (W)                              | 640                          | 6       | 507106<br>180004 |
| 268    | <b>Points of Interest - Manufacturing and Production</b><br>Name: Works<br>Location: Not Supplied<br>Category: Industrial Features<br>Class Code: Unspecified Works Or Factories<br>Positional Accuracy: Positioned to an adjacent address or location         | A12NW (W)                              | 633                          | 6       | 507087<br>180296 |
| 268    | <b>Points of Interest - Manufacturing and Production</b><br>Name: Works<br>Location: UB7<br>Category: Industrial Features<br>Class Code: Unspecified Works Or Factories<br>Positional Accuracy: Positioned to an adjacent address or location                  | A12NW (W)                              | 638                          | 6       | 507082<br>180295 |
| 269    | <b>Points of Interest - Manufacturing and Production</b><br>Name: Works<br>Location: UB7<br>Category: Industrial Features<br>Class Code: Unspecified Works Or Factories<br>Positional Accuracy: Positioned to an adjacent address or location                  | A12NW (W)                              | 663                          | 6       | 507076<br>180449 |
| 269    | <b>Points of Interest - Manufacturing and Production</b><br>Name: Works<br>Location: Not Supplied<br>Category: Industrial Features<br>Class Code: Unspecified Works Or Factories<br>Positional Accuracy: Positioned to an adjacent address or location         | A12NW (W)                              | 664                          | 6       | 507075<br>180447 |
| 269    | <b>Points of Interest - Manufacturing and Production</b><br>Name: Factory<br>Location: Not Supplied<br>Category: Industrial Features<br>Class Code: Unspecified Works Or Factories<br>Positional Accuracy: Positioned to an adjacent address or location       | A12NW (W)                              | 715                          | 6       | 507013<br>180398 |

| Map ID | Details   | Quadrant Reference (Compass Direction) | Estimated Distance From Site | Contact | NGR              |
|--------|---|--|------------------------------|---------|------------------|
| 270    | <b>Points of Interest - Manufacturing and Production</b><br>Name: Works<br>Location: UB7<br>Category: Industrial Features<br>Class Code: Unspecified Works Or Factories<br>Positional Accuracy: Positioned to an adjacent address or location   | A8SW (S)                               | 672                          | 6       | 507532<br>179504 |
| 270    | <b>Points of Interest - Manufacturing and Production</b><br>Name: Works<br>Location: Not Supplied<br>Category: Industrial Features<br>Class Code: Unspecified Works Or Factories<br>Positional Accuracy: Positioned to an adjacent address or location  | A8SW (S)                               | 681                          | 6       | 507533<br>179495 |
| 270    | <b>Points of Interest - Manufacturing and Production</b><br>Name: Works<br>Location: UB7<br>Category: Industrial Features<br>Class Code: Unspecified Works Or Factories<br>Positional Accuracy: Positioned to an adjacent address or location   | A8SW (S)                               | 682                          | 6       | 507533<br>179494 |
| 271    | <b>Points of Interest - Manufacturing and Production</b><br>Name: Works<br>Location: UB7<br>Category: Industrial Features<br>Class Code: Unspecified Works Or Factories<br>Positional Accuracy: Positioned to address or location   | A12SW (W)                              | 695                          | 6       | 507029<br>180190 |
| 272    | <b>Points of Interest - Manufacturing and Production</b><br>Name: Executive Offices Group<br>Location: 8 The Square, Stockley Park, Uxbridge, UB11 1FW<br>Category: Industrial Features<br>Class Code: Business Parks and Industrial Estates<br>Positional Accuracy: Positioned to address or location      | A14SE (E)                              | 711                          | 6       | 508564<br>180037 |
| 272    | <b>Points of Interest - Manufacturing and Production</b><br>Name: A-Z 1st Freeofficefinder.Com<br>Location: 8 The Square, Stockley Park, Uxbridge, UB11 1FW<br>Category: Industrial Features<br>Class Code: Business Parks and Industrial Estates<br>Positional Accuracy: Positioned to address or location | A14SE (E)                              | 711                          | 6       | 508564<br>180037 |
| 273    | <b>Points of Interest - Manufacturing and Production</b><br>Name: Industrial Centre<br>Location: UB7<br>Category: Industrial Features<br>Class Code: Business Parks and Industrial Estates<br>Positional Accuracy: Positioned to an adjacent address or location  | A12SW (W)                              | 720                          | 6       | 507012<br>180088 |
| 274    | <b>Points of Interest - Manufacturing and Production</b><br>Name: Tank<br>Location: UB3<br>Category: Industrial Features<br>Class Code: Tanks (Generic)<br>Positional Accuracy: Positioned to an adjacent address or location   | A8SE (S)                               | 724                          | 6       | 508076<br>179477 |
| 275    | <b>Points of Interest - Manufacturing and Production</b><br>Name: Factory<br>Location: UB7<br>Category: Industrial Features<br>Class Code: Unspecified Works Or Factories<br>Positional Accuracy: Positioned to address or location   | A12NW (W)                              | 724                          | 6       | 507004<br>180399 |
| 275    | <b>Points of Interest - Manufacturing and Production</b><br>Name: Works<br>Location: Not Supplied<br>Category: Industrial Features<br>Class Code: Unspecified Works Or Factories<br>Positional Accuracy: Positioned to an adjacent address or location  | A12NW (W)                              | 772                          | 6       | 506949<br>180334 |
| 275    | <b>Points of Interest - Manufacturing and Production</b><br>Name: Works<br>Location: UB7<br>Category: Industrial Features<br>Class Code: Unspecified Works Or Factories<br>Positional Accuracy: Positioned to an adjacent address or location   | A12NW (W)                              | 772                          | 6       | 506949<br>180333 |
| 275    | <b>Points of Interest - Manufacturing and Production</b><br>Name: Works<br>Location: Not Supplied<br>Category: Industrial Features<br>Class Code: Unspecified Works Or Factories<br>Positional Accuracy: Positioned to an adjacent address or location  | A12NW (W)                              | 834                          | 6       | 506890<br>180372 |

| Map ID | Details   | Quadrant Reference (Compass Direction) | Estimated Distance From Site | Contact | NGR           |
|--------|---|--|------------------------------|---------|---------------|
| 275    | <b>Points of Interest - Manufacturing and Production</b><br>Name: Works<br>Location: Not Supplied<br>Category: Industrial Features<br>Class Code: Unspecified Works Or Factories<br>Positional Accuracy: Positioned to an adjacent address or location  | A12NW (W)                              | 845                          | 6       | 506876 180339 |
| 275    | <b>Points of Interest - Manufacturing and Production</b><br>Name: Works<br>Location: Not Supplied<br>Category: Industrial Features<br>Class Code: Unspecified Works Or Factories<br>Positional Accuracy: Positioned to an adjacent address or location  | A12NW (W)                              | 845                          | 6       | 506876 180321 |
| 276    | <b>Points of Interest - Manufacturing and Production</b><br>Name: Tank<br>Location: UB7<br>Category: Industrial Features<br>Class Code: Tanks (Generic)<br>Positional Accuracy: Positioned to an adjacent address or location   | A8SE (S)                               | 782                          | 6       | 507951 179391 |
| 277    | <b>Points of Interest - Manufacturing and Production</b><br>Name: Tank<br>Location: UB3<br>Category: Industrial Features<br>Class Code: Tanks (Generic)<br>Positional Accuracy: Positioned to an adjacent address or location   | A9NE (SE)                              | 796                          | 6       | 508507 179698 |
| 278    | <b>Points of Interest - Manufacturing and Production</b><br>Name: Abenglen Industrial Estate<br>Location: UB3<br>Category: Industrial Features<br>Class Code: Business Parks and Industrial Estates<br>Positional Accuracy: Positioned to an adjacent address or location                       | A9NE (SE)                              | 906                          | 6       | 508689 179791 |
| 278    | <b>Points of Interest - Manufacturing and Production</b><br>Name: Abenglen Industrial Estate<br>Location: UB3<br>Category: Industrial Features<br>Class Code: Business Parks and Industrial Estates<br>Positional Accuracy: Positioned to an adjacent address or location                       | A9NE (SE)                              | 907                          | 6       | 508689 179788 |
| 279    | <b>Points of Interest - Manufacturing and Production</b><br>Name: Yes Marble Ltd<br>Location: Unit 11, Liddall Way, Yiewsley, West Drayton, UB7 8PG<br>Category: Extractive Industries<br>Class Code: Stone Quarrying and Preparation<br>Positional Accuracy: Positioned to address or location | A12SW (W)                              | 940                          | 6       | 506791 180090 |
| 279    | <b>Points of Interest - Manufacturing and Production</b><br>Name: Yes Marble Ltd<br>Location: Unit 12, Liddall Way, West Drayton, UB7 8PG<br>Category: Extractive Industries<br>Class Code: Stone Quarrying and Preparation<br>Positional Accuracy: Positioned to address or location           | A12SW (W)                              | 940                          | 6       | 506791 180090 |
| 279    | <b>Points of Interest - Manufacturing and Production</b><br>Name: Surfaceco<br>Location: Unit 11, Liddall Way, Yiewsley, West Drayton, UB7 8PG<br>Category: Extractive Industries<br>Class Code: Stone Quarrying and Preparation<br>Positional Accuracy: Positioned to address or location      | A12SW (W)                              | 940                          | 6       | 506791 180090 |
| 280    | <b>Points of Interest - Public Infrastructure</b><br>Name: Outfall<br>Location: UB3<br>Category: Infrastructure and Facilities<br>Class Code: Waste Storage, Processing and Disposal<br>Positional Accuracy: Positioned to an adjacent address or location                                      | A9NW (SE)                              | 487                          | 6       | 508218 179833 |
| 280    | <b>Points of Interest - Public Infrastructure</b><br>Name: SITA UK Ltd<br>Location: Rigby Lane, Hayes, UB3 1ET<br>Category: Infrastructure and Facilities<br>Class Code: Waste Storage, Processing and Disposal<br>Positional Accuracy: Positioned to address or location                       | A9NW (SE)                              | 575                          | 6       | 508275 179765 |
| 280    | <b>Points of Interest - Public Infrastructure</b><br>Name: SITA UK Ltd<br>Location: Rigby Lane, Hayes, UB3 1ET<br>Category: Infrastructure and Facilities<br>Class Code: Waste Storage, Processing and Disposal<br>Positional Accuracy: Positioned to address or location                       | A9NW (SE)                              | 575                          | 6       | 508275 179765 |

| Map ID | Details  | Quadrant Reference (Compass Direction) | Estimated Distance From Site | Contact | NGR              |
|--------|--|--|------------------------------|---------|------------------|
| 281    | <b>Points of Interest - Public Infrastructure</b><br>Name: Weir<br>Location: UB11<br>Category: Water<br>Class Code: Weirs, Sluices and Dams<br>Positional Accuracy: Positioned to an adjacent address or location  | A14SW (E)                              | 553                          | 6       | 508415<br>180105 |
| 281    | <b>Points of Interest - Public Infrastructure</b><br>Name: Weir<br>Location: UB11<br>Category: Water<br>Class Code: Weirs, Sluices and Dams<br>Positional Accuracy: Positioned to an adjacent address or location  | A14SW (E)                              | 556                          | 6       | 508418<br>180106 |
| 282    | <b>Points of Interest - Public Infrastructure</b><br>Name: Outfall<br>Location: UB3<br>Category: Infrastructure and Facilities<br>Class Code: Waste Storage, Processing and Disposal<br>Positional Accuracy: Positioned to an adjacent address or location   | A14SE (E)                              | 701                          | 6       | 508532<br>179950 |
| 282    | <b>Points of Interest - Public Infrastructure</b><br>Name: Outfall<br>Location: UB3<br>Category: Infrastructure and Facilities<br>Class Code: Waste Storage, Processing and Disposal<br>Positional Accuracy: Positioned to an adjacent address or location   | A14SE (E)                              | 706                          | 6       | 508537<br>179950 |
| 283    | <b>Points of Interest - Public Infrastructure</b><br>Name: Lawrence Coaches<br>Location: 91 Dickens Avenue, Uxbridge, UB8 3DN<br>Category: Public Transport, Stations and Infrastructure<br>Class Code: Bus and Coach Stations, Depots and Companies<br>Positional Accuracy: Positioned to address or location | A18NE (N)                              | 744                          | 6       | 507851<br>181083 |
| 284    | <b>Points of Interest - Recreational and Environmental</b><br>Name: Play Area<br>Location: UB7<br>Category: Recreational<br>Class Code: Playgrounds<br>Positional Accuracy: Positioned to an adjacent address or location  | A8NW (SW)                              | 387                          | 6       | 507489<br>179843 |
| 285    | <b>Points of Interest - Recreational and Environmental</b><br>Name: Play Area<br>Location: UB7<br>Category: Recreational<br>Class Code: Playgrounds<br>Positional Accuracy: Positioned to an adjacent address or location  | A7NW (SW)                              | 734                          | 6       | 507103<br>179765 |
| 286    | <b>Points of Interest - Recreational and Environmental</b><br>Name: Playground<br>Location: Not Supplied<br>Category: Recreational<br>Class Code: Playgrounds<br>Positional Accuracy: Positioned to an adjacent address or location  | A7SE (SW)                              | 834                          | 6       | 507196<br>179505 |
| 286    | <b>Points of Interest - Recreational and Environmental</b><br>Name: Playground<br>Location: Mulberry Crescent, UB7<br>Category: Recreational<br>Class Code: Playgrounds<br>Positional Accuracy: Positioned to an adjacent address or location  | A7SE (SW)                              | 840                          | 6       | 507188<br>179504 |
| 286    | <b>Points of Interest - Recreational and Environmental</b><br>Name: Playground<br>Location: Mulberry Crescent, UB7<br>Category: Recreational<br>Class Code: Playgrounds<br>Positional Accuracy: Positioned to an adjacent address or location  | A7SE (SW)                              | 845                          | 6       | 507194<br>179493 |
| 287    | <b>Points of Interest - Recreational and Environmental</b><br>Name: Play Area<br>Location: UB7<br>Category: Recreational<br>Class Code: Playgrounds<br>Positional Accuracy: Positioned to an adjacent address or location  | A17SW (NW)                             | 854                          | 6       | 506951<br>180663 |
| 288    | <b>Points of Interest - Recreational and Environmental</b><br>Name: Play Area<br>Location: UB7<br>Category: Recreational<br>Class Code: Playgrounds<br>Positional Accuracy: Positioned to an adjacent address or location  | A7NW (SW)                              | 903                          | 6       | 506995<br>179622 |

| Map ID | Details   | Quadrant Reference (Compass Direction) | Estimated Distance From Site | Contact | NGR           |
|--------|---|--|------------------------------|---------|---------------|
| 289    | <b>Points of Interest - Recreational and Environmental</b><br>Name: Play Area<br>Location: UB7<br>Category: Recreational<br>Class Code: Playgrounds<br>Positional Accuracy: Positioned to an adjacent address or location                       | A7NW (SW)                              | 903                          | 6       | 506929 179729 |
| 290    | <b>Points of Interest - Recreational and Environmental</b><br>Name: Playground<br>Location: Botwell Common Road, UB3<br>Category: Recreational<br>Class Code: Playgrounds<br>Positional Accuracy: Positioned to an adjacent address or location | A19SE (E)                              | 953                          | 6       | 508757 180630 |
| 291    | <b>Points of Interest - Recreational and Environmental</b><br>Name: Playground<br>Location: Not Supplied<br>Category: Recreational<br>Class Code: Playgrounds<br>Positional Accuracy: Positioned to an adjacent address or location             | A17SW (NW)                             | 957                          | 6       | 506848 180687 |
| 291    | <b>Points of Interest - Recreational and Environmental</b><br>Name: Playground<br>Location: Elm Grove, UB7<br>Category: Recreational<br>Class Code: Playgrounds<br>Positional Accuracy: Positioned to an adjacent address or location           | A17SW (NW)                             | 957                          | 6       | 506848 180687 |
| 292    | <b>Points of Interest - Recreational and Environmental</b><br>Name: Playground<br>Location: Not Supplied<br>Category: Recreational<br>Class Code: Playgrounds<br>Positional Accuracy: Positioned to an adjacent address or location             | A23SE (N)                              | 973                          | 6       | 508065 181280 |
| 292    | <b>Points of Interest - Recreational and Environmental</b><br>Name: Playground<br>Location: Dawley Avenue, UB8<br>Category: Recreational<br>Class Code: Playgrounds<br>Positional Accuracy: Positioned to an adjacent address or location       | A23SE (N)                              | 973                          | 6       | 508065 181280 |

| Map ID | Details   | Quadrant Reference (Compass Direction) | Estimated Distance From Site | Contact | NGR              |
|--------|---|--|------------------------------|---------|------------------|
| 293    | <b>Areas of Adopted Green Belt</b><br>Authority: London Borough of Hillingdon<br>Plan Name: Proposal Map<br>Status: <b>Adopted</b><br>Plan Date: 16th January 2020      | A13SE (E)                              | 0                            | 7       | 507861<br>180239 |
| 294    | <b>Areas of Adopted Green Belt</b><br>Authority: London Borough of Hillingdon<br>Plan Name: Proposal Map<br>Status: <b>Adopted</b><br>Plan Date: 16th January 2020      | A13SW (W)                              | 69                           | 7       | 507647<br>180203 |
| 295    | <b>Areas of Adopted Green Belt</b><br>Authority: London Borough of Hillingdon<br>Plan Name: Proposal Map<br>Status: <b>Adopted</b><br>Plan Date: 16th January 2020      | A13NW (NW)                             | 128                          | 7       | 507606<br>180351 |
| 296    | <b>Areas of Adopted Green Belt</b><br>Authority: London Borough of Hillingdon<br>Plan Name: Proposal Map<br>Status: <b>Adopted</b><br>Plan Date: 16th January 2020      | A8NW (S)                               | 597                          | 7       | 507566<br>179572 |
| 297    | <b>Areas of Adopted Green Belt</b><br>Authority: London Borough of Hillingdon<br>Plan Name: Proposal Map<br>Status: <b>Adopted</b><br>Plan Date: 16th January 2020      | A8SW (S)                               | 618                          | 7       | 507759<br>179530 |
| 298    | <b>Areas of Adopted Green Belt</b><br>Authority: London Borough of Hillingdon<br>Plan Name: Proposal Map<br>Status: <b>Adopted</b><br>Plan Date: 16th January 2020      | A18NW (NW)                             | 749                          | 7       | 507459<br>181023 |
| 299    | <b>Areas of Adopted Green Belt</b><br>Authority: London Borough of Hillingdon<br>Plan Name: Proposal Map<br>Status: <b>Adopted</b><br>Plan Date: 16th January 2020      | A19SE (NE)                             | 777                          | 7       | 508568<br>180628 |
| 300    | <b>Areas of Adopted Green Belt</b><br>Authority: London Borough of Hillingdon<br>Plan Name: Proposal Map<br>Status: <b>Adopted</b><br>Plan Date: 16th January 2020      | A8SW (S)                               | 865                          | 7       | 507721<br>179282 |
| 301    | <b>Nitrate Vulnerable Zones</b><br>Name: Colne And Guc (From Confluence With Chess To Ash) Nvz<br>Description: Surface Water<br>Source: Environment Agency, Head Office | A13SW (SW)                             | 0                            | 2       | 507792<br>180239 |

| Agency & Hydrological   | Version  | Update Cycle  |
|---|--|---|
| <b>Contaminated Land Register Entries and Notices</b><br>Buckinghamshire Council<br>Slough Borough Council - Environmental Protection<br>London Borough of Hounslow - Contaminated Land Section<br>Spelthorne Borough Council - Environmental Health Department<br>Environment Agency - Head Office<br>South Buckinghamshire District Council (now part of Buckinghamshire Council) - Environmental Health Department<br>London Borough of Hillingdon - Environmental Protection Unit<br>London Borough of Ealing - Environmental Health and Trading Standards Division | December 2019<br>February 2018<br>January 2024<br>November 2017<br>November 2023<br>October 2014<br>October 2017<br>September 2017 | Annual Rolling Update<br>Annual Rolling Update<br>Annual Rolling Update<br>Annual Rolling Update<br>Annually<br>Annual Rolling Update<br>Annual Rolling Update<br>Annual Rolling Update |
| <b>Discharge Consents</b><br>Environment Agency - Thames Region   | April 2025   | Quarterly   |
| <b>Enforcement and Prohibition Notices</b><br>Environment Agency - Thames Region  | March 2013   |   |
| <b>Integrated Pollution Controls</b><br>Environment Agency - Thames Region  | January 2009   |   |
| <b>Integrated Pollution Prevention And Control</b><br>Environment Agency - South East Region - North East Thames Area<br>Environment Agency - South East Region - West Thames Area<br>Environment Agency - Thames Region  | April 2025<br>April 2025<br>April 2025   | Quarterly<br>Quarterly<br>Quarterly   |
| <b>Local Authority Integrated Pollution Prevention And Control</b><br>London Borough of Hillingdon - Environmental Health Department<br>Spelthorne Borough Council - Environmental Health Department<br>London Borough of Ealing - Environmental Health and Trading Standards Division<br>London Borough of Hounslow - Environmental Health Department<br>Buckinghamshire Council<br>Slough Borough Council - Environmental Health Department<br>South Buckinghamshire District Council (now part of Buckinghamshire Council) - Environmental Health Department         | August 2014<br>December 2014<br>December 2020<br>February 2013<br>February 2015<br>June 2014<br>September 2014                     | Variable<br>Variable<br>Variable<br>Variable<br>Variable<br>Variable<br>Variable  |
| <b>Local Authority Pollution Prevention and Controls</b><br>London Borough of Hillingdon - Environmental Health Department<br>Spelthorne Borough Council - Environmental Health Department<br>London Borough of Ealing - Environmental Health and Trading Standards Division<br>London Borough of Hounslow - Environmental Health Department<br>Buckinghamshire Council<br>Slough Borough Council - Environmental Health Department<br>South Buckinghamshire District Council (now part of Buckinghamshire Council) - Environmental Health Department                   | August 2014<br>December 2014<br>December 2020<br>February 2013<br>February 2015<br>June 2014<br>September 2014                     | Annual Rolling Update<br>Annual Rolling Update<br>Annual Rolling Update<br>Annual Rolling Update<br>Annual Rolling Update<br>Not Applicable<br>Annual Rolling Update                    |
| <b>Local Authority Pollution Prevention and Control Enforcements</b><br>London Borough of Hillingdon - Environmental Health Department<br>Spelthorne Borough Council - Environmental Health Department<br>London Borough of Hounslow - Environmental Health Department<br>Buckinghamshire Council<br>London Borough of Ealing - Environmental Health and Trading Standards Division<br>Slough Borough Council - Environmental Health Department<br>South Buckinghamshire District Council (now part of Buckinghamshire Council) - Environmental Health Department       | August 2014<br>December 2014<br>February 2013<br>February 2015<br>July 2015<br>June 2014<br>September 2014                         | Variable<br>Variable<br>Variable<br>Variable<br>Variable<br>Variable<br>Variable  |
| <b>Nearest Surface Water Feature</b><br>Ordnance Survey   | April 2025   |   |
| <b>Pollution Incidents to Controlled Waters</b><br>Environment Agency - Thames Region   | September 1999   |   |
| <b>Historical Prosecutions</b><br>Environment Agency, Thames Region   | March 2013   | Not Applicable  |

| Agency & Hydrological  | Version  | Update Cycle                                     |
|--|--|--|
| <b>Registered Radioactive Substances</b><br>Environment Agency - Head Office<br>Environment Agency - Thames Region   | May 2023<br>May 2023                                 |  |
| <b>Substantiated Pollution Incident Register</b><br>Environment Agency - South East Region - North East Thames Area<br>Environment Agency - South East Region - West Thames Area<br>Environment Agency - Thames Region - North East Area<br>Environment Agency - Thames Region - South East Area | April 2025<br>April 2025<br>April 2025<br>April 2025 | Quarterly<br>Quarterly<br>Quarterly<br>Quarterly |
| <b>Water Abstractions</b><br>Environment Agency - Thames Region  | April 2025   | Quarterly  |
| <b>Water Industry Act Referrals</b><br>Environment Agency - Thames Region  | October 2017   |  |
| <b>Groundwater Vulnerability Map</b><br>Environment Agency - Head Office   | June 2018  | As notified                                      |
| <b>Bedrock Aquifer Designations</b><br>Environment Agency - Head Office  | January 2018   | As notified                                      |
| <b>Superficial Aquifer Designations</b><br>Environment Agency - Head Office  | January 2018   | As notified                                      |
| <b>Source Protection Zones</b><br>Environment Agency - Head Office   | September 2022                                       | Bi-Annually                                      |
| <b>Extreme Flooding from Rivers or Sea without Defences</b><br>Environment Agency - Head Office  | December 2023  | As notified                                      |
| <b>Flooding from Rivers or Sea without Defences</b><br>Environment Agency - Head Office  | December 2023  | As notified                                      |
| <b>Areas Benefiting from Flood Defences</b><br>Environment Agency - Head Office  | February 2023  |  |
| <b>Flood Water Storage Areas</b><br>Environment Agency - Head Office   | January 2024   | Quarterly  |
| <b>Flood Defences</b><br>Environment Agency - Head Office  | August 2022  |  |
| <b>OS Water Network Lines</b><br>Ordnance Survey   | April 2025   | Quarterly  |
| <b>Surface Water 1 in 30 year Flood Extent</b><br>Environment Agency - Head Office   | May 2018   | Annually   |
| <b>Surface Water 1 in 100 year Flood Extent</b><br>Environment Agency - Head Office  | May 2018   | Annually   |
| <b>Surface Water 1 in 1000 year Flood Extent</b><br>Environment Agency - Head Office   | May 2018   | Annually   |
| <b>Surface Water Suitability</b><br>Environment Agency - Head Office   | February 2016  | Annually   |
| <b>BGS Groundwater Flooding Susceptibility</b><br>British Geological Survey - National Geoscience Information Service  | May 2013   | As notified                                      |
| <b>Water Framework Directive - Catchment</b><br>Environment Agency - Head Office   | July 2024  | Annually   |
| <b>Water Framework Directive - Groundwater</b><br>Environment Agency - Head Office   | July 2024  | Annually   |

| Waste  | Version   | Update Cycle   |
|--|---|--|
| <b>BGS Recorded Landfill Sites</b><br>British Geological Survey - National Geoscience Information Service  | November 2002   | As notified  |
| <b>Historical Landfill Sites</b><br>Environment Agency - Head Office   | April 2025  | Quarterly  |
| <b>Integrated Pollution Control Registered Waste Sites</b><br>Environment Agency - Thames Region   | January 2009  | Not Applicable   |
| <b>Licensed Waste Management Facilities (Landfill Boundaries)</b><br>Environment Agency - South East Region - North East Thames Area<br>Environment Agency - South East Region - West Thames Area<br>Environment Agency - Thames Region - North East Area<br>Environment Agency - Thames Region - South East Area  | May 2025<br>May 2025<br>May 2025<br>May 2025  | Quarterly<br>Quarterly<br>Quarterly<br>Quarterly   |
| <b>Licensed Waste Management Facilities (Locations)</b><br>Environment Agency - South East Region - North East Thames Area<br>Environment Agency - South East Region - West Thames Area<br>Environment Agency - Thames Region - North East Area<br>Environment Agency - Thames Region - South East Area  | April 2025<br>April 2025<br>April 2025<br>April 2025  | Quarterly<br>Quarterly<br>Quarterly<br>Quarterly   |
| <b>Local Authority Landfill Coverage</b><br>Buckinghamshire Council<br>Buckinghamshire County Council<br>London Borough of Ealing<br>London Borough of Hillingdon - Environmental Health Department<br>London Borough of Hounslow - Environmental Health Department<br>Slough Borough Council<br>South Buckinghamshire District Council (now part of Buckinghamshire Council)<br>Spelthorne Borough Council - Environmental Health Department<br>Surrey County Council       | February 2003<br>February 2003<br>February 2003<br>February 2003<br>February 2003<br>February 2003<br>February 2003<br>February 2003<br>February 2003 | Not Applicable<br>Not Applicable<br>Not Applicable<br>Not Applicable<br>Not Applicable<br>Not Applicable<br>Not Applicable<br>Not Applicable<br>Not Applicable |
| <b>Local Authority Recorded Landfill Sites</b><br>Buckinghamshire Council<br>Buckinghamshire County Council<br>London Borough of Ealing<br>London Borough of Hillingdon - Environmental Health Department<br>London Borough of Hounslow - Environmental Health Department<br>Slough Borough Council<br>South Buckinghamshire District Council (now part of Buckinghamshire Council)<br>Spelthorne Borough Council - Environmental Health Department<br>Surrey County Council | October 2018<br>October 2018<br>October 2018<br>October 2018<br>October 2018<br>October 2018<br>October 2018<br>October 2018<br>October 2018          |  |
| <b>Potentially Infilled Land (Non-Water)</b><br>Landmark Information Group Limited   | December 1999   |  |
| <b>Potentially Infilled Land (Water)</b><br>Landmark Information Group Limited   | December 1999   |  |
| <b>Registered Landfill Sites</b><br>Environment Agency - Thames Region - North East Area<br>Environment Agency - Thames Region - South East Area   | March 2006<br>March 2006  | Not Applicable<br>Not Applicable   |
| <b>Registered Waste Transfer Sites</b><br>Environment Agency - Thames Region - North East Area<br>Environment Agency - Thames Region - South East Area   | April 2018<br>April 2018  |  |
| <b>Registered Waste Treatment or Disposal Sites</b><br>Environment Agency - Thames Region - North East Area<br>Environment Agency - Thames Region - South East Area  | June 2015<br>June 2015  |  |


| Hazardous Substances   | Version   | Update Cycle   |
|--|---|--|
| <b>Control of Major Accident Hazards Sites (COMAH)</b><br>Health and Safety Executive  | June 2025   | Bi-Annually  |
| <b>Explosive Sites</b><br>Health and Safety Executive  | March 2017  |  |
| <b>Notification of Installations Handling Hazardous Substances (NIHHS)</b><br>Health and Safety Executive  | August 2001   |  |
| <b>Planning Hazardous Substance Enforcements</b><br>Buckinghamshire Council<br>London Borough of Ealing<br>London Borough of Hounslow<br>South Buckinghamshire District Council (now part of Buckinghamshire Council) - Development Control Department<br>Buckinghamshire County Council<br>Slough Borough Council - Development & Consumer Protection Dep.<br>Spelthorne Borough Council - Planning Department<br>Surrey County Council<br>London Borough of Hillingdon | February 2016<br>February 2016<br>February 2016<br>February 2016<br>February 2023<br>July 2023<br>July 2023<br>June 2023<br>November 2023   | Variable<br>Variable<br>Variable<br>Variable<br>Variable<br>Variable<br>Variable<br>Variable<br>Variable             |
| <b>Planning Hazardous Substance Consents</b><br>Buckinghamshire Council<br>London Borough of Ealing<br>London Borough of Hounslow<br>Slough Borough Council - Development & Consumer Protection Dep.<br>South Buckinghamshire District Council (now part of Buckinghamshire Council) - Development Control Department<br>Spelthorne Borough Council - Planning Department<br>Surrey County Council<br>Buckinghamshire County Council<br>London Borough of Hillingdon     | February 2016<br>February 2016<br>February 2016<br>February 2016<br>February 2016<br>February 2016<br>February 2016<br>February 2016<br>February 2016<br>February 2023<br>November 2023 | Variable<br>Variable<br>Variable<br>Variable<br>Variable<br>Variable<br>Variable<br>Variable<br>Variable<br>Variable |

| Geological   | Version                      | Update Cycle   |
|--|------------------------------|----------------|
| <b>BGS 1:625,000 Solid Geology</b><br>British Geological Survey - National Geoscience Information Service  | January 2009                 | As notified    |
| <b>BGS Estimated Soil Chemistry</b><br>British Geological Survey - National Geoscience Information Service   | December 2015                | As notified    |
| <b>BGS Recorded Mineral Sites</b><br>British Geological Survey - National Geoscience Information Service   | April 2025                   | Bi-Annually    |
| <b>BGS Urban Soil Chemistry</b><br>British Geological Survey - National Geoscience Information Service   | December 2015                | As notified    |
| <b>BGS Urban Soil Chemistry Averages</b><br>British Geological Survey - National Geoscience Information Service                                    | December 2015                | As notified    |
| <b>CBSCB Compensation District</b><br>Cheshire Brine Subsidence Compensation Board (CBSCB)<br>Cheshire Brine Subsidence Compensation Board (CBSCB) | August 2011<br>November 2020 | As notified    |
| <b>Coal Mining Affected Areas</b><br>The Coal Authority - Property Searches  | February 2023                |                |
| <b>Mining Instability</b><br>Ove Arup & Partners   | June 1998                    | Not Applicable |
| <b>Non Coal Mining Areas of Great Britain</b><br>British Geological Survey - National Geoscience Information Service                               | May 2015                     | Not Applicable |
| <b>Potential for Collapsible Ground Stability Hazards</b><br>British Geological Survey - National Geoscience Information Service                   | April 2020                   | As notified    |
| <b>Potential for Compressible Ground Stability Hazards</b><br>British Geological Survey - National Geoscience Information Service                  | January 2019                 | As notified    |
| <b>Potential for Ground Dissolution Stability Hazards</b><br>British Geological Survey - National Geoscience Information Service                   | January 2019                 | As notified    |
| <b>Potential for Landslide Ground Stability Hazards</b><br>British Geological Survey - National Geoscience Information Service                     | January 2019                 | As notified    |
| <b>Potential for Running Sand Ground Stability Hazards</b><br>British Geological Survey - National Geoscience Information Service                  | January 2019                 | As notified    |
| <b>Potential for Shrinking or Swelling Clay Ground Stability Hazards</b><br>British Geological Survey - National Geoscience Information Service    | January 2019                 | As notified    |
| <b>Radon Potential - Radon Affected Areas</b><br>British Geological Survey - National Geoscience Information Service                               | November 2024                | Annually       |
| <b>Radon Potential - Radon Protection Measures</b><br>British Geological Survey - National Geoscience Information Service                          | November 2024                | Annually       |

| Industrial Land Use  | Version      | Update Cycle |
|--|--------------|--------------|
| <b>Contemporary Trade Directory Entries</b><br>Thomson Directories   | March 2025   | Quarterly    |
| <b>Fuel Station Entries</b><br>Green Street Advisor (UK) Ltd         | May 2025     | Quarterly    |
| <b>Points of Interest - Commercial Services</b><br>PointX            | March 2025   | Quarterly    |
| <b>Points of Interest - Education and Health</b><br>PointX           | March 2025   | Quarterly    |
| <b>Points of Interest - Manufacturing and Production</b><br>PointX   | March 2025   | Quarterly    |
| <b>Points of Interest - Public Infrastructure</b><br>PointX          | March 2025   | Quarterly    |
| <b>Points of Interest - Recreational and Environmental</b><br>PointX | March 2025   | Quarterly    |
| <b>Underground Electrical Cables</b><br>National Grid                | January 2024 |              |

| Sensitive Land Use  | Version   | Update Cycle  |
|---|---|---|
| <b>Ancient Woodland</b><br>Natural England  | March 2025  | Bi-Annually   |
| <b>Areas of Adopted Green Belt</b><br>Buckinghamshire Council<br>London Borough of Ealing<br>London Borough of Hillingdon<br>London Borough of Hounslow<br>Slough Borough Council<br>South Buckinghamshire District Council (now part of Buckinghamshire Council) -<br>Development Control Department<br>Spelthorne Borough Council   | July 2024<br>July 2024<br>July 2024<br>July 2024<br>July 2024<br>July 2024<br>July 2024 | Quarterly<br>Quarterly<br>Quarterly<br>Quarterly<br>Quarterly<br>Quarterly<br>Quarterly |
| <b>Areas of Unadopted Green Belt</b><br>Buckinghamshire Council<br>London Borough of Ealing<br>London Borough of Hillingdon<br>London Borough of Hounslow<br>Slough Borough Council<br>South Buckinghamshire District Council (now part of Buckinghamshire Council) -<br>Development Control Department<br>Spelthorne Borough Council | July 2024<br>July 2024<br>July 2024<br>July 2024<br>July 2024<br>July 2024<br>July 2024 | Quarterly<br>Quarterly<br>Quarterly<br>Quarterly<br>Quarterly<br>Quarterly<br>Quarterly |
| <b>Areas of Outstanding Natural Beauty</b><br>Natural England   | May 2025  | Bi-Annually   |
| <b>Environmentally Sensitive Areas</b><br>Natural England   | August 2023   |   |
| <b>Forest Parks</b><br>Forestry Commission  | May 2023  | Not Applicable  |
| <b>Local Nature Reserves</b><br>Natural England   | March 2025  | Bi-Annually   |
| <b>Marine Nature Reserves</b><br>Natural England  | February 2025   | Bi-Annually   |
| <b>National Nature Reserves</b><br>Natural England  | January 2025  | Bi-Annually   |
| <b>National Parks</b><br>Natural England  | September 2024  | Bi-Annually   |
| <b>Nitrate Sensitive Areas</b><br>Natural England   | April 2023  | Not Applicable  |
| <b>Nitrate Vulnerable Zones</b><br>Department for Environment, Food and Rural Affairs (DEFRA - formerly FRCA)<br>Environment Agency - Head Office   | April 2016<br>November 2024   | Annually  |
| <b>Ramsar Sites</b><br>Natural England  | February 2025   | Bi-Annually   |
| <b>Sites of Special Scientific Interest</b><br>Natural England  | May 2025  | Bi-Annually   |
| <b>Special Areas of Conservation</b><br>Natural England   | January 2025  | Bi-Annually   |
| <b>Special Protection Areas</b><br>Natural England  | May 2025  | Bi-Annually   |

A selection of organisations who provide data within this report

| Data Supplier                          | Data Supplier Logo  |
|--|---|
| Ordnance Survey                        |    |
| Environment Agency                     |    |
| Scottish Environment Protection Agency |    |
| The Coal Authority                     |    |
| British Geological Survey              |  <p><b>British Geological Survey</b><br/>NATURAL ENVIRONMENT RESEARCH COUNCIL</p>          |
| Centre for Ecology and Hydrology       |  <p><b>Centre for Ecology &amp; Hydrology</b><br/>NATURAL ENVIRONMENT RESEARCH COUNCIL</p> |
| Natural Resources Wales                |   |
| Scottish Natural Heritage              |    |
| Natural England                        |    |
| Public Health England                  |    |
| Ove Arup                               |    |
| Stantec UK Ltd                         |    |

| Contact | Name and Address   | Contact Details   |
|---------|--|---|
| 1       | <b>British Geological Survey - Enquiry Service</b><br>British Geological Survey, Environmental Science Centre, Keyworth, Nottingham, Nottinghamshire, NG12 5GG | Telephone: 0115 936 3143<br>Fax: 0115 936 3276<br>Email: enquiries@bgs.ac.uk<br>Website: www.bgs.ac.uk          |
| 2       | <b>Environment Agency - National Customer Contact Centre (NCCC)</b><br>PO Box 544, Templeborough, Rotherham, S60 1BY   | Telephone: 03708 506 506<br>Email: enquiries@environment-agency.gov.uk  |
| 3       | <b>London Borough of Hillingdon - Environmental Health Department</b><br>Civic Centre, High Street, Uxbridge, Middlesex, UB8 1UW                               | Telephone: 01895 250111<br>Fax: 01895 277443<br>Website: www.hillingdon.gov.uk                                  |
| 4       | <b>Environment Agency - Head Office</b><br>Rio House, Waterside Drive, Aztec West, Almondsbury, Bristol, Avon, BS32 4UD  | Telephone: 01454 624400<br>Fax: 01454 624409  |
| 5       | <b>Ordnance Survey</b><br>Adanac Drive, Southampton, Hampshire, SO16 0AS   | Telephone: 03456 05 05 05<br>Email: customerservices@ordnancesurvey.co.uk<br>Website: www.ordnancesurvey.co.uk  |
| 6       | <b>PointX</b><br>5-6 Abbey Court, Eagle Way, Sowton, Exeter, Devon, EX2 7HY  | Website: www.pointx.co.uk   |
| 7       | <b>London Borough of Hillingdon</b><br>Civic Centre, High Street, Uxbridge, Middlesex, UB8 1UW   | Telephone: 01895 250111<br>Fax: 01895 250830<br>Website: www.hillingdon.gov.uk                                  |
| -       | <b>Public Health England - Radon Survey, Centre for Radiation, Chemical and Environmental Hazards</b><br>Chilton, Didcot, Oxfordshire, OX11 0RQ                | Telephone: 01235 822622<br>Fax: 01235 833891<br>Email: radon@phe.gov.uk<br>Website: www.ukradon.org             |
| -       | <b>Landmark Information Group Limited</b><br>Landmark Information Group, Imperium, Imperial Way, Reading, Berkshire, RG2 0TD                                   | Telephone: 0330 036 6618<br>Fax: 0844 844 9951<br>Email: helpdesk@landmark.co.uk<br>Website: www.landmark.co.uk |

Please note that the Environment Agency / Natural Resources Wales / SEPA have a charging policy in place for enquiries.

