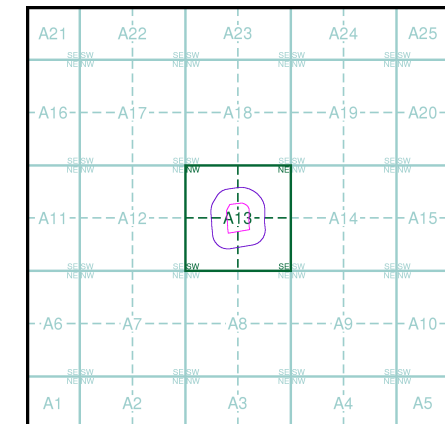


The historical maps shown were reproduced from maps predominantly held at the scale adopted for England, Wales and Scotland in the 1840's. In 1854 the 1:2,500 scale was adopted for mapping urban areas; these maps were used to update the 1:10,560 maps. The published date given therefore is often some years later than the surveyed date. Before 1938, all OS maps were based on the Cassini Projection, with independent surveys of a single county or group of counties, giving rise to significant inaccuracies in outlying areas. In the late 1940's, a Provisional Edition was produced, which updated the 1:10,560 mapping from a number of sources. The maps appear unfinished - with all military camps and other strategic sites removed. These maps were initially overprinted with the National Grid. In 1970, the first 1:10,000 maps were produced using the Transverse Mercator Projection. The revision process continued until recently, with new editions appearing every 10 years or so for urban areas.

Map Name(s) and Date(s)

014NE 1938 1:10,560	015NW 1938 1:10,560
014SE 1938 1:10,560	015SW 1938 1:10,560

Historical Map - Slice A

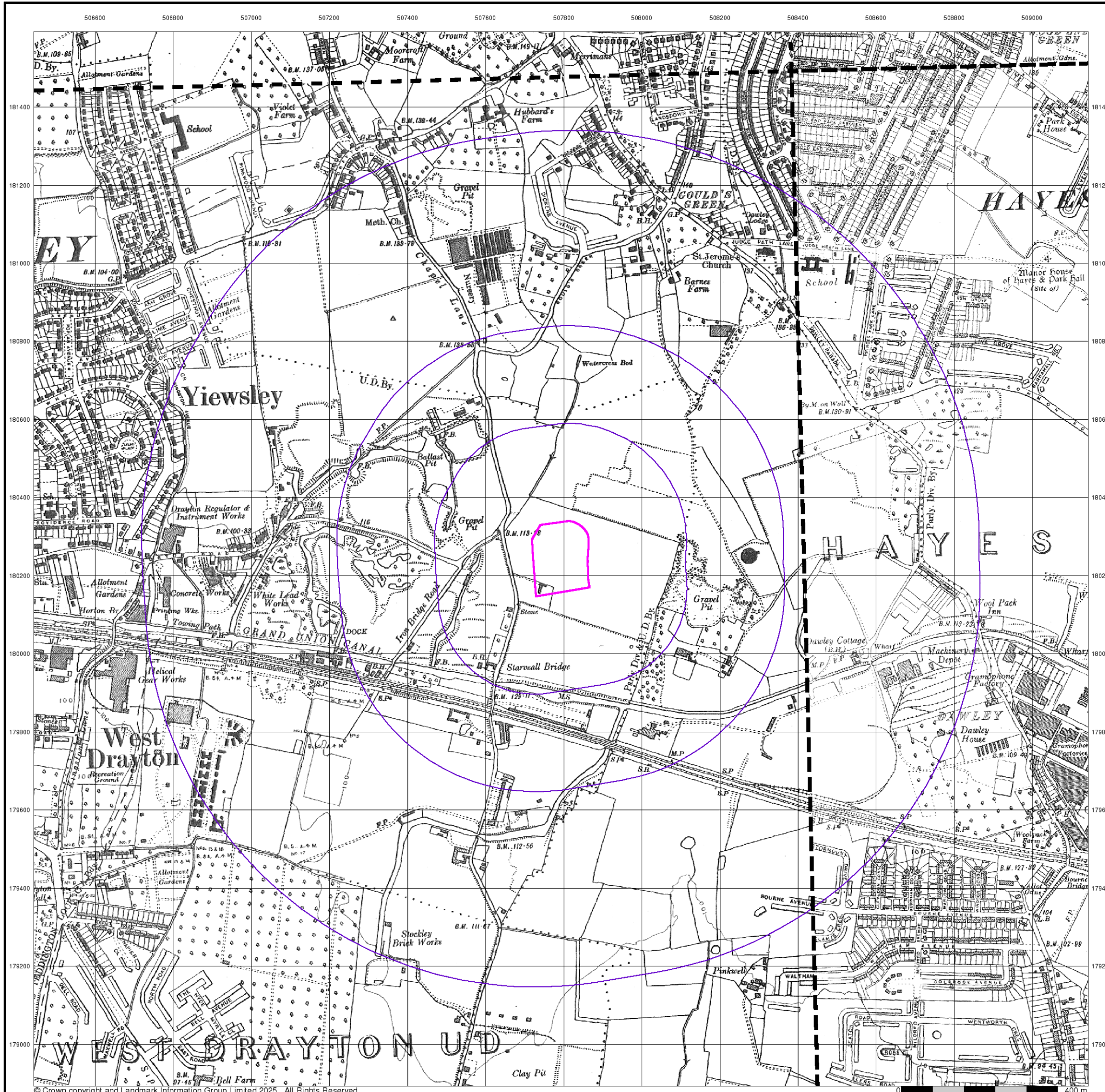


Order Details

Order Number: 379502316_1_1
 Customer Ref: Uxbridge
 National Grid Reference: 507790, 180240
 Slice: A
 Site Area (Ha): 2.42
 Search Buffer (m): 1000

Site Details

1&2, Longwalk Road, Stockley Park, UXBRIDGE, UB11 1BA

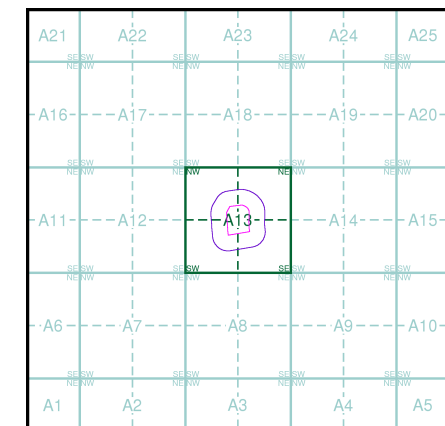


The historical maps shown were reproduced from maps predominantly held at the scale adopted for England, Wales and Scotland in the 1840's. In 1854 the 1:2,500 scale was adopted for mapping urban areas; these maps were used to update the 1:10,560 maps. The published date given therefore is often some years later than the surveyed date. Before 1938, all OS maps were based on the Cassini Projection, with independent surveys of a single county or group of counties, giving rise to significant inaccuracies in outlying areas. In the late 1940's, a Provisional Edition was produced, which updated the 1:10,560 mapping from a number of sources. The maps appear unfinished - with all military camps and other strategic sites removed. These maps were initially overprinted with the National Grid. In 1970, the first 1:10,000 maps were produced using the Transverse Mercator Projection. The revision process continued until recently, with new editions appearing every 10 years or so for urban areas.

Map Name(s) and Date(s)

014NE 1938 1:10,560	015NW 1938 1:10,560
014SE 1938 1:10,560	015SW 1938 1:10,560

Historical Map - Slice A

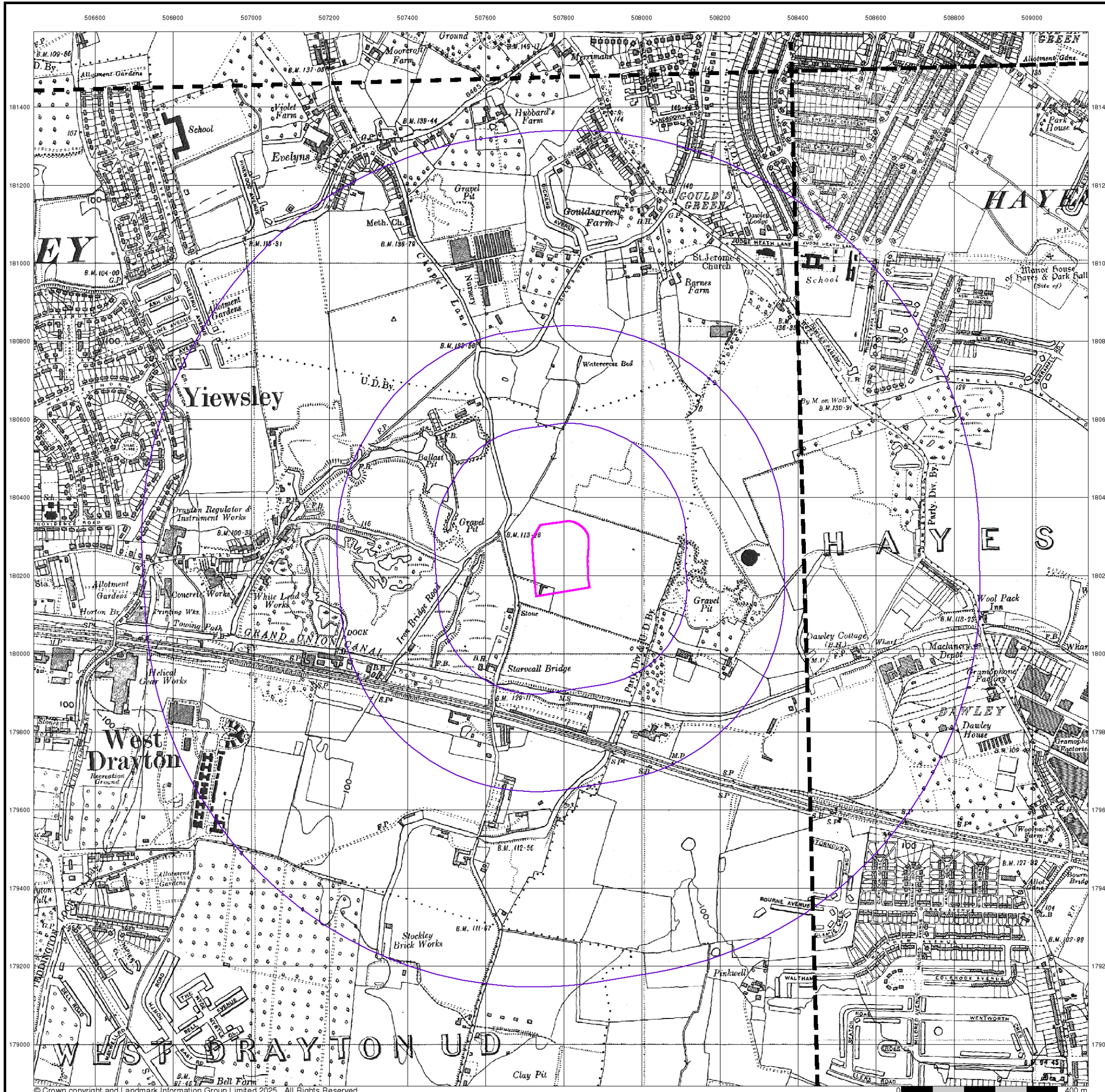


Order Details

Order Number: 379502316_1_1
 Customer Ref: Uxbridge
 National Grid Reference: 507790, 180240
 Slice: A
 Site Area (Ha): 2.42
 Search Buffer (m): 1000

Site Details

1&2, Longwalk Road, Stockley Park, UXBRIDGE, UB11 1BA



The Historical Aerial Photos were produced by the Ordnance Survey at a scale of 1:1,250 and 1:10,560 from Air Force photography. They were produced between 1944 and 1951 as an interim measure, pending preparation of conventional mapping, due to post war resource shortages. New security measures in the 1950's meant that every photograph was re-checked for potentially unsafe information with security sites replaced by fake fields or clouds. The original editions were withdrawn and only later made available after a period of fifty years although due to the accuracy of the editing, without viewing both revisions it is not easy to spot the edits. Where available Landmark have included both revisions.

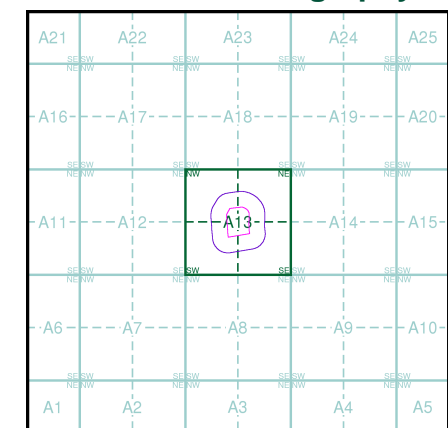
© Landmark Information Group and/or Data Suppliers 2010.

Map Name(s) and Date(s)

TQ06SE
1948
1:10,560

TQ07NE
1948
1:10,560

Historical Aerial Photography - Slice A




Order Details

Order Number: 379502316_1_1
 Customer Ref: Uxbridge
 National Grid Reference: 507790, 180240
 Slice: A
 Site Area (Ha): 2.42
 Search Buffer (m): 1000

Site Details

1&2, Longwalk Road, Stockley Park, UXBRIDGE, UB11 1BA





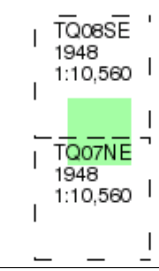
GEO-ENVIRONMENTAL
Historical Aerial Photography

Published 1948
Source map scale - 1:10,560

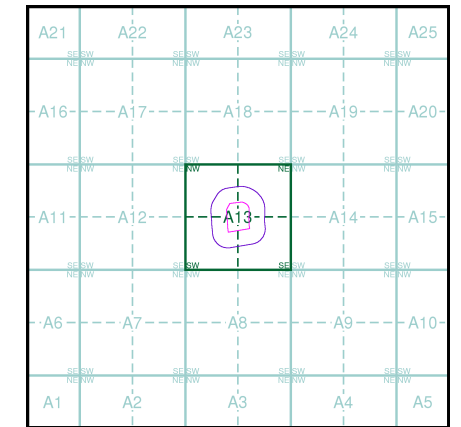
The Historical Aerial Photos were produced by the Ordnance Survey at a scale of 1:1,250 and 1:10,560 from Air Force photography. They were produced between 1944 and 1951 as an interim measure, pending preparation of conventional mapping, due to post war resource shortages. New security measures in the 1950's meant that every photograph was re-checked for potentially unsafe information with security sites replaced by fake fields or clouds. The original editions were withdrawn and only later made available after a period of fifty years although due to the accuracy of the editing, without viewing both revisions it is not easy to spot the edits. Where available Landmark have included both revisions.

© Landmark Information Group and/or Data Suppliers 2010.

Map Name(s) and Date(s)



Historical Aerial Photography - Slice A



Order Details

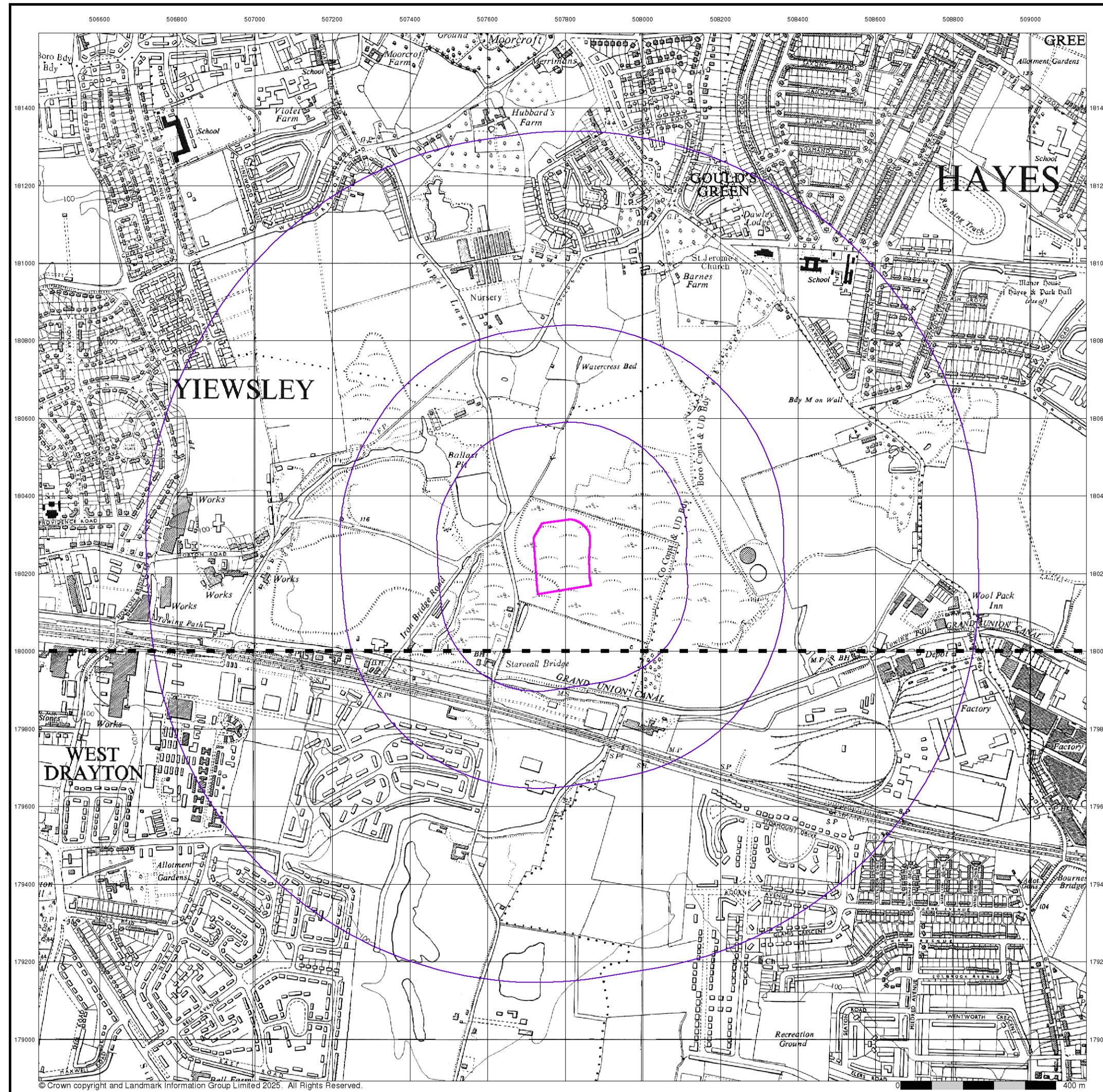
Order Number: 379502316_1_1
 Customer Ref: Uxbridge
 National Grid Reference: 507790, 180240
 Slice: A
 Site Area (Ha): 2.42
 Search Buffer (m): 1000

Site Details

1&2, Longwalk Road, Stockley Park, UXBRIDGE, UB11 1BA



Tel: 0844 844 9952
 Fax: 0844 844 9951
 Web: www.envirocheck.co.uk

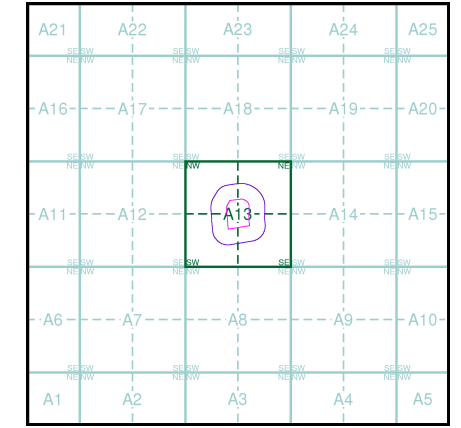


The historical maps shown were reproduced from maps predominantly held at the scale adopted for England, Wales and Scotland in the 1840's. In 1854 the 1:2,500 scale was adopted for mapping urban areas; these maps were used to update the 1:10,560 maps. The published date given therefore is often some years later than the surveyed date. Before 1938, all OS maps were based on the Cassini Projection, with independent surveys of a single county or group of counties, giving rise to significant inaccuracies in outlying areas. In the late 1940's, a Provisional Edition was produced, which updated the 1:10,560 mapping from a number of sources. The maps appear unfinished - with all military camps and other strategic sites removed. These maps were initially overprinted with the National Grid. In 1970, the first 1:10,000 maps were produced using the Transverse Mercator Projection. The revision process continued until recently, with new editions appearing every 10 years or so for urban areas.

Map Name(s) and Date(s)

TQ08SE	1960
1:10,560	
TQ07NE	1960
1:10,560	

Historical Map - Slice A



Order Details

Order Number: 379502316_1_1
 Customer Ref: Uxbridge
 National Grid Reference: 507790, 180240
 Slice: A
 Site Area (Ha): 2.42
 Search Buffer (m): 1000

Site Details

1&2, Longwalk Road, Stockley Park, UXBRIDGE, UB11 1BA

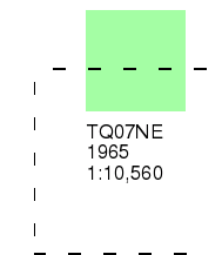
Ordnance Survey Plan

Published 1965

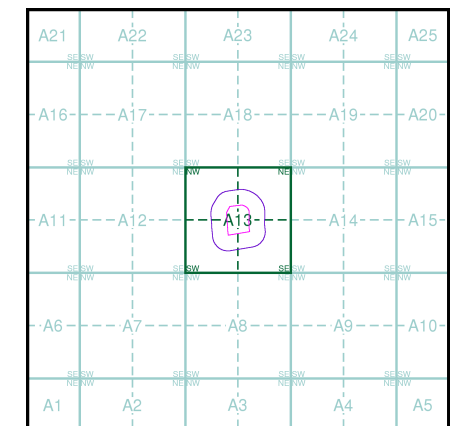
Source map scale - 1:10,000

The historical maps shown were reproduced from maps predominantly held at the scale adopted for England, Wales and Scotland in the 1840's. In 1854 the 1:2,500 scale was adopted for mapping urban areas; these maps were used to update the 1:10,560 maps. The published date given therefore is often some years later than the surveyed date. Before 1938, all OS maps were based on the Cassini Projection, with independent surveys of a single county or group of counties, giving rise to significant inaccuracies in outlying areas. In the late 1940's, a Provisional Edition was produced, which updated the 1:10,560 mapping from a number of sources. The maps appear unfinished - with all military camps and other strategic sites removed. These maps were initially overprinted with the National Grid. In 1970, the first 1:10,000 maps were produced using the Transverse Mercator Projection. The revision process continued until recently, with new editions appearing every 10 years or so for urban areas.

Map Name(s) and Date(s)



Historical Map - Slice A

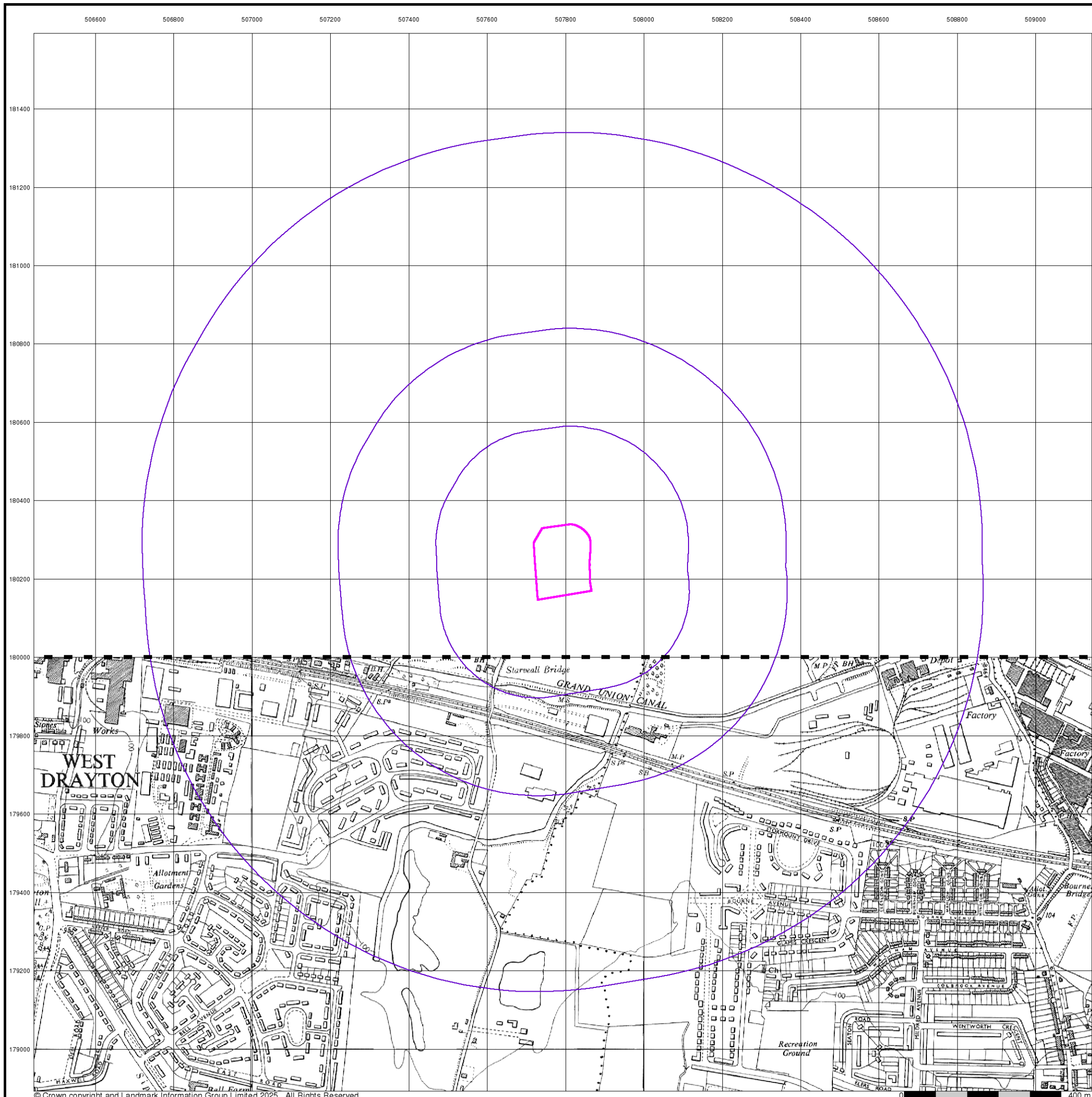


Order Details

Order Number: 379502316_1_1
 Customer Ref: Uxbridge
 National Grid Reference: 507790, 180240
 Slice: A
 Site Area (Ha): 2.42
 Search Buffer (m): 1000

Site Details

1&2, Longwalk Road, Stockley Park, UXBRIDGE, UB11 1BA

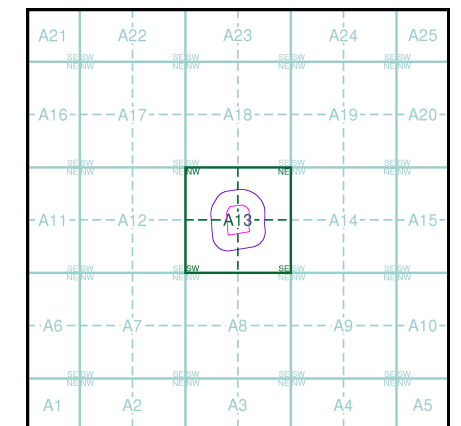


The historical maps shown were reproduced from maps predominantly held at the scale adopted for England, Wales and Scotland in the 1840's. In 1854 the 1:2,500 scale was adopted for mapping urban areas; these maps were used to update the 1:10,560 maps. The published date given therefore is often some years later than the surveyed date. Before 1938, all OS maps were based on the Cassini Projection, with independent surveys of a single county or group of counties, giving rise to significant inaccuracies in outlying areas. In the late 1940's, a Provisional Edition was produced, which updated the 1:10,560 mapping from a number of sources. The maps appear unfinished - with all military camps and other strategic sites removed. These maps were initially overprinted with the National Grid. In 1970, the first 1:10,000 maps were produced using the Transverse Mercator Projection. The revision process continued until recently, with new editions appearing every 10 years or so for urban areas.

Map Name(s) and Date(s)

TQ08SE	1970	1:10,560
TQ07NE	1970	1:10,560

Historical Map - Slice A

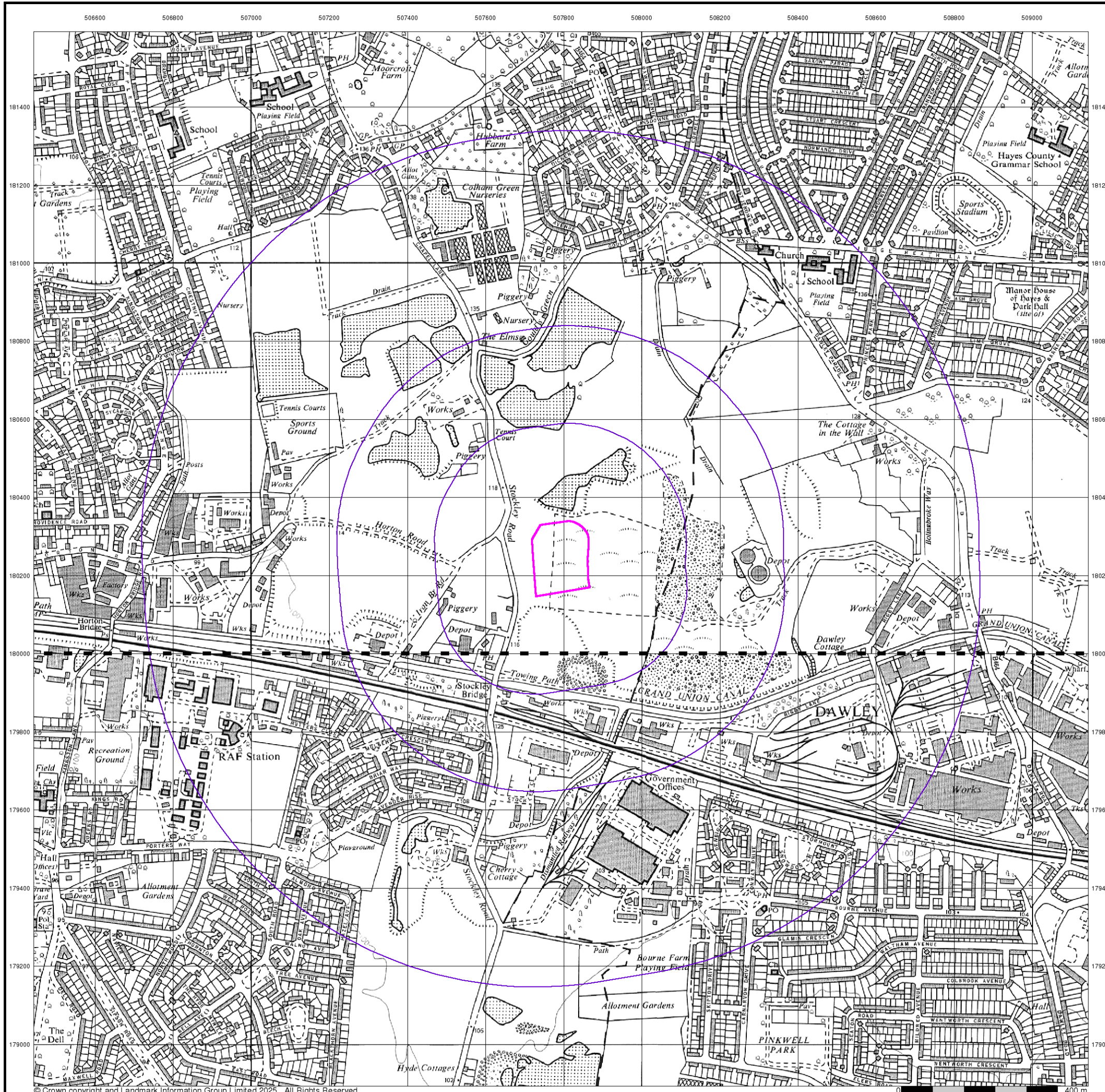


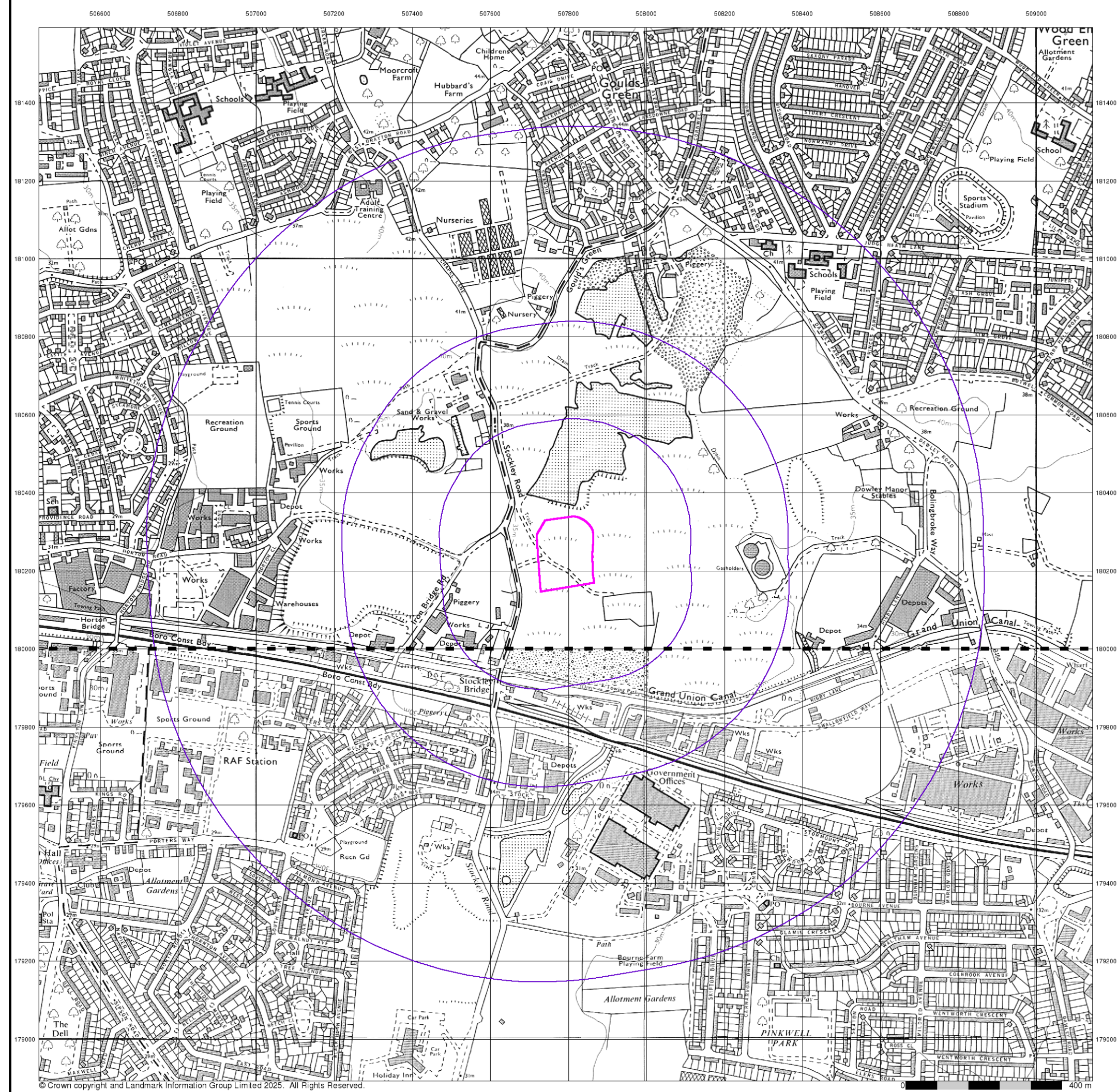
Order Details

Order Number: 379502316_1_1
 Customer Ref: Uxbridge
 National Grid Reference: 507790, 180240
 Slice: A
 Site Area (Ha): 2.42
 Search Buffer (m): 1000

Site Details

1&2, Longwalk Road, Stockley Park, UXBRIDGE, UB11 1BA





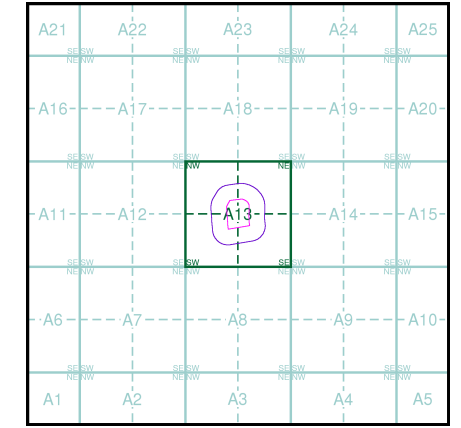
Ordnance Survey Plan
Published 1975 - 1977
Source map scale - 1:10,000

The historical maps shown were reproduced from maps predominantly held at the scale adopted for England, Wales and Scotland in the 1840's. In 1854 the 1:2,500 scale was adopted for mapping urban areas; these maps were used to update the 1:10,560 maps. The published date given therefore is often some years later than the surveyed date. Before 1938, all OS maps were based on the Cassini Projection, with independent surveys of a single county or group of counties, giving rise to significant inaccuracies in outlying areas. In the late 1940's, a Provisional Edition was produced, which updated the 1:10,560 mapping from a number of sources. The maps appear unfinished - with all military camps and other strategic sites removed. These maps were initially overprinted with the National Grid. In 1970, the first 1:10,000 maps were produced using the Transverse Mercator Projection. The revision process continued until recently, with new editions appearing every 10 years or so for urban areas.

Map Name(s) and Date(s)

TQ08SE	1977	1:10,000
TQ07NE	1975	1:10,000

Historical Map - Slice A



Order Details

Order Number: 379502316_1_1
 Customer Ref: Uxbridge
 National Grid Reference: 507790, 180240
 Slice: A
 Site Area (Ha): 2.42
 Search Buffer (m): 1000

Site Details

1&2, Longwalk Road, Stockley Park, UXBRIDGE, UB11 1BA



Tel: 0844 844 9952
 Fax: 0844 844 9951
 Web: www.envirocheck.co.uk

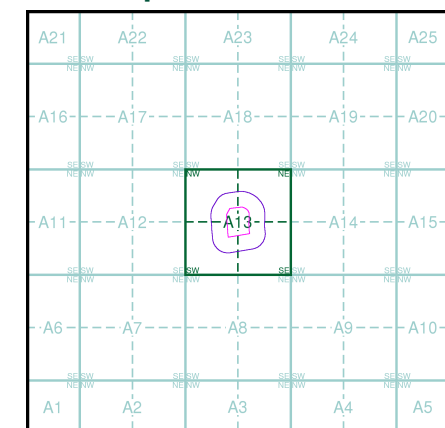
These maps were produced by the Russian military during the Cold War between 1950 and 1997, and cover 103 towns and cities throughout the U.K. The maps are produced at 1:25,000, 1:10,000 and 1:5,000 scale, and show detailed land use, with colour-coded areas for development, green areas, and non-developed areas. Buildings are coloured black and important building uses (such as hospitals, post offices, factories etc.) are numbered, with a numbered key describing their use.

They were produced by the Russians for the benefit of navigation, as well as strategic military sites and transport hubs, for use if they were to have invaded the U.K. The detailed information provided indicates that the areas were surveyed using land-based personnel, on the ground, in the cities that are mapped.

Map Name(s) and Date(s)

TQ08	1985	1:25,000
TQ07	1985	1:25,000

Russian Map - Slice A



Order Details

Order Number: 379502316_1_1
 Customer Ref: Uxbridge
 National Grid Reference: 507790, 180240
 Slice: A
 Site Area (Ha): 2.42
 Search Buffer (m): 1000

Site Details

1&2, Longwalk Road, Stockley Park, UXBRIDGE, UB11 1BA

