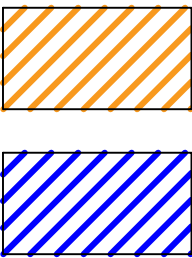


NOTES



EXISTING BUILDING

PROPOSED BUILDING

1.All Dimensions to be checked on site..
2.The landscape areas demarcated including levels are for representation purposes only and may vary on site.

3.The drawing is for the planning purposes only..
4.Drawing outside of the red site boundary line is indicative and for site / neighborhood context understanding only.

NUMBER 01 REVISIONS

DATE 06/10/25

VALID FOR CONSTRUCTION IF STAMPED AND SIGNED BY ARCHITECT

PROJECT STAGE PLANNING

PROJECT TITLE
39 HINDHEAD CL
UB8 3UE

KEY PLAN

DRAWING TITLE
SUPPORTING DRAWINGS

1: VAR	@A1	SCALE
PS		DRAWN
NV		CHECKED
PDM004868		PROJECT NO.

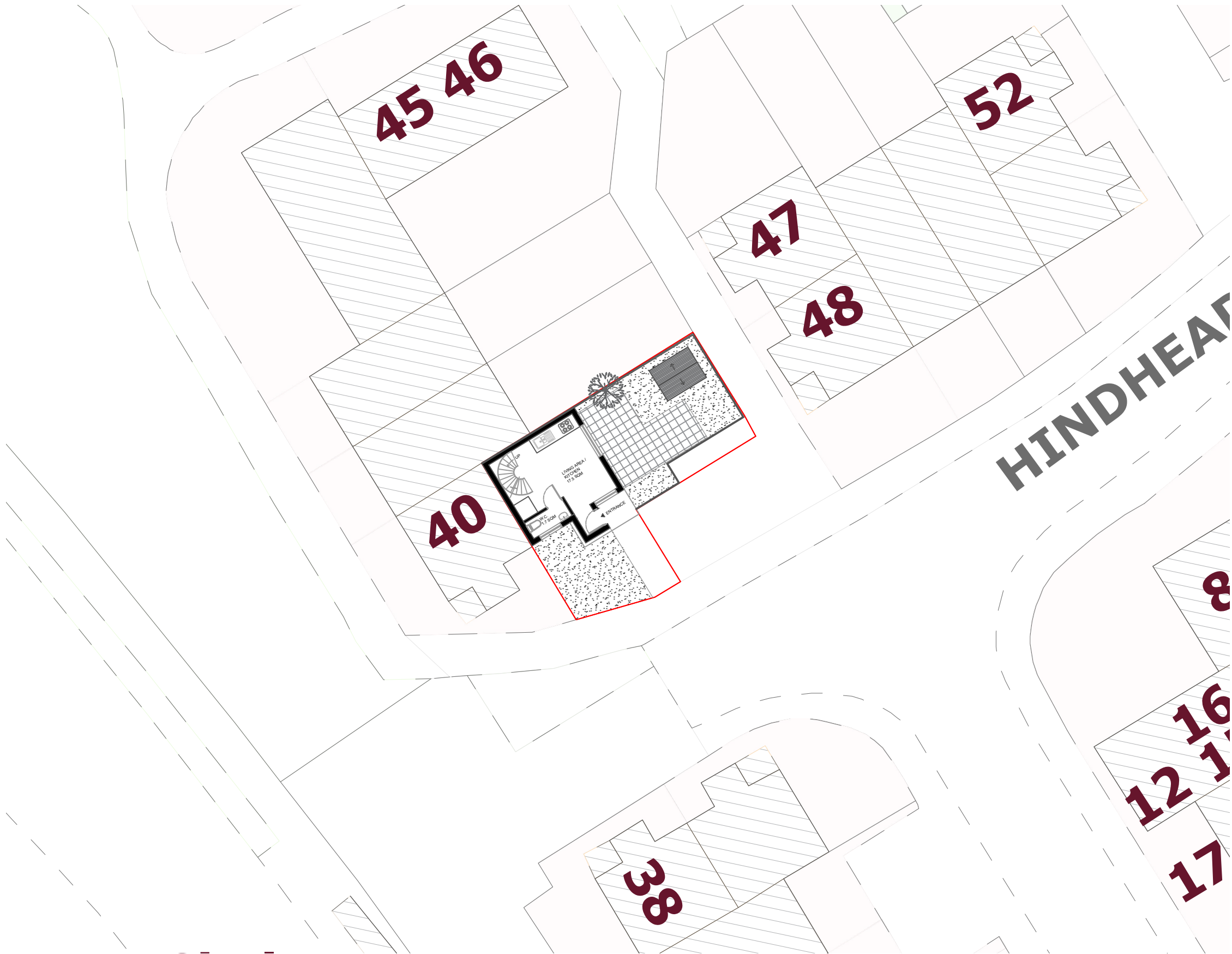
COMPANY DETAILS

team@paradigmarchitects.co

07397902652



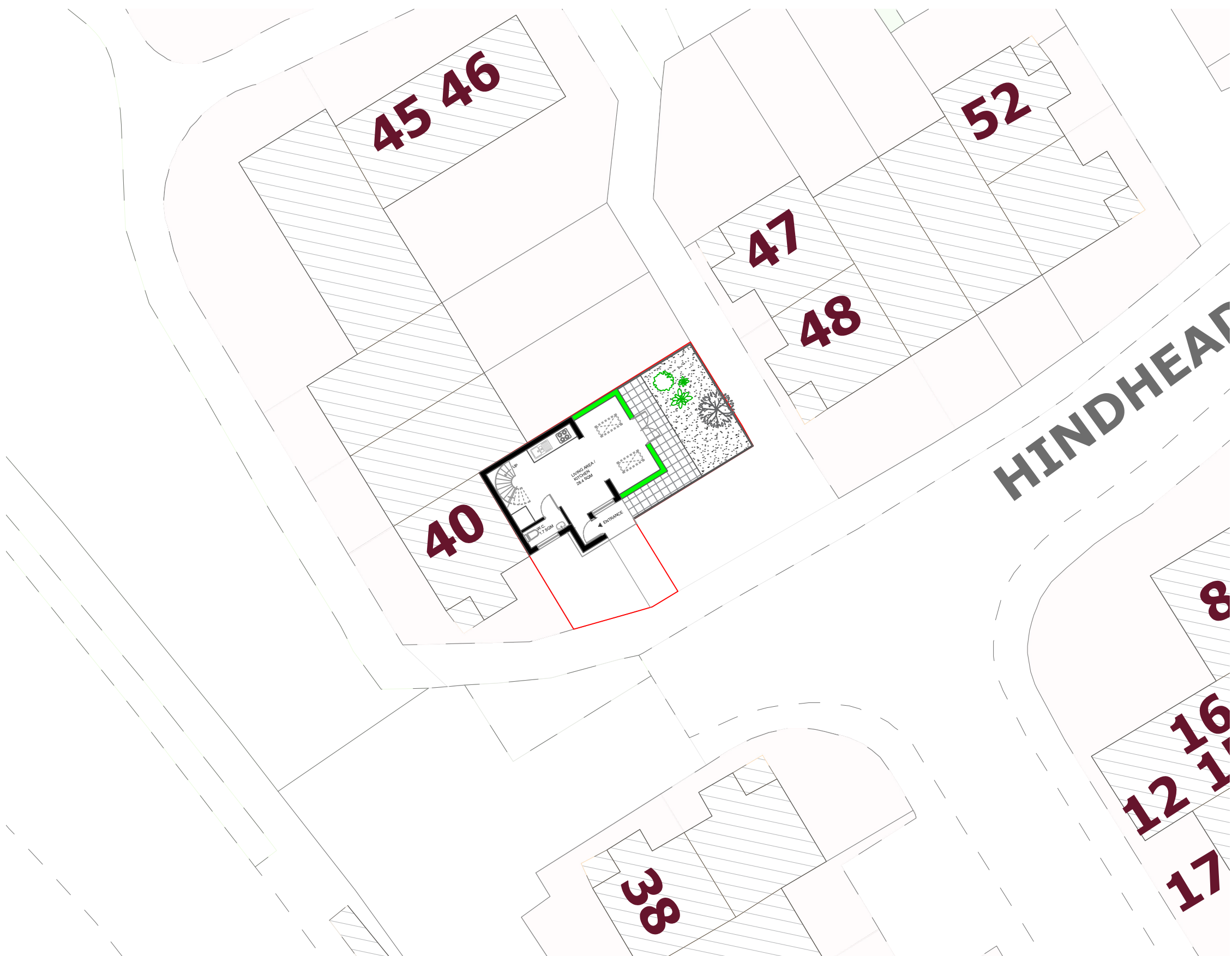
LOCATION PLAN | 1:1250



EXISTING SITE PLAN | 1:200



BLOCK PLAN | 1:500



PROPOSED SITE PLAN | 1:200