

Appendix E Environment Agency's Flood Maps

Figure 1 Environment Agency's Historic Flood Map



Figure 2 Environment Agency's Flood Map

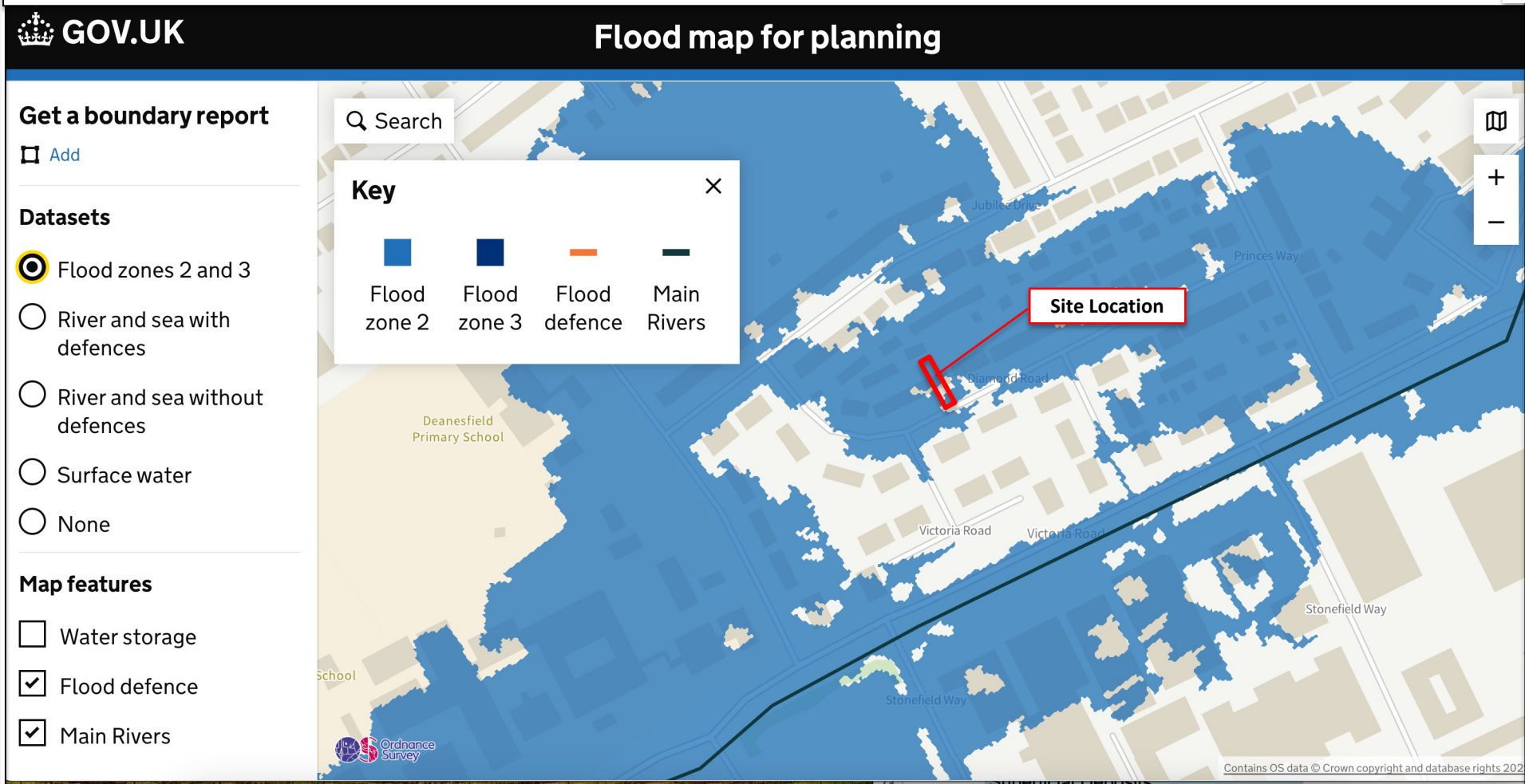


Figure 3 Environment Agency's Flood Map (With Flood Defences, Present Day)



Figure 4 Environment Agency's Flood Map (With Flood Defences, Climate Change)

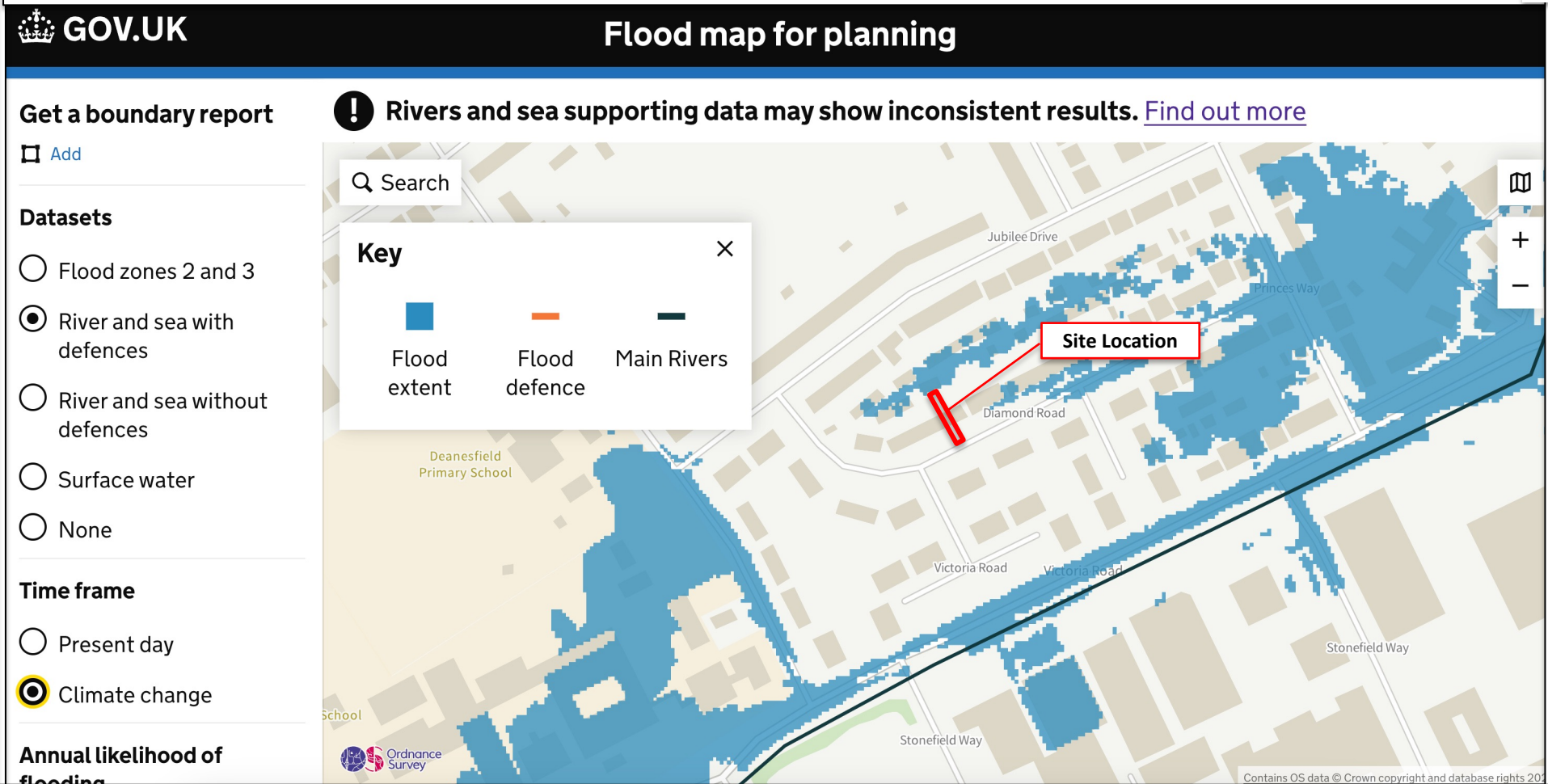


Figure 5 Environment Agency's Flood Map (Without Flood Defences, Present Day)

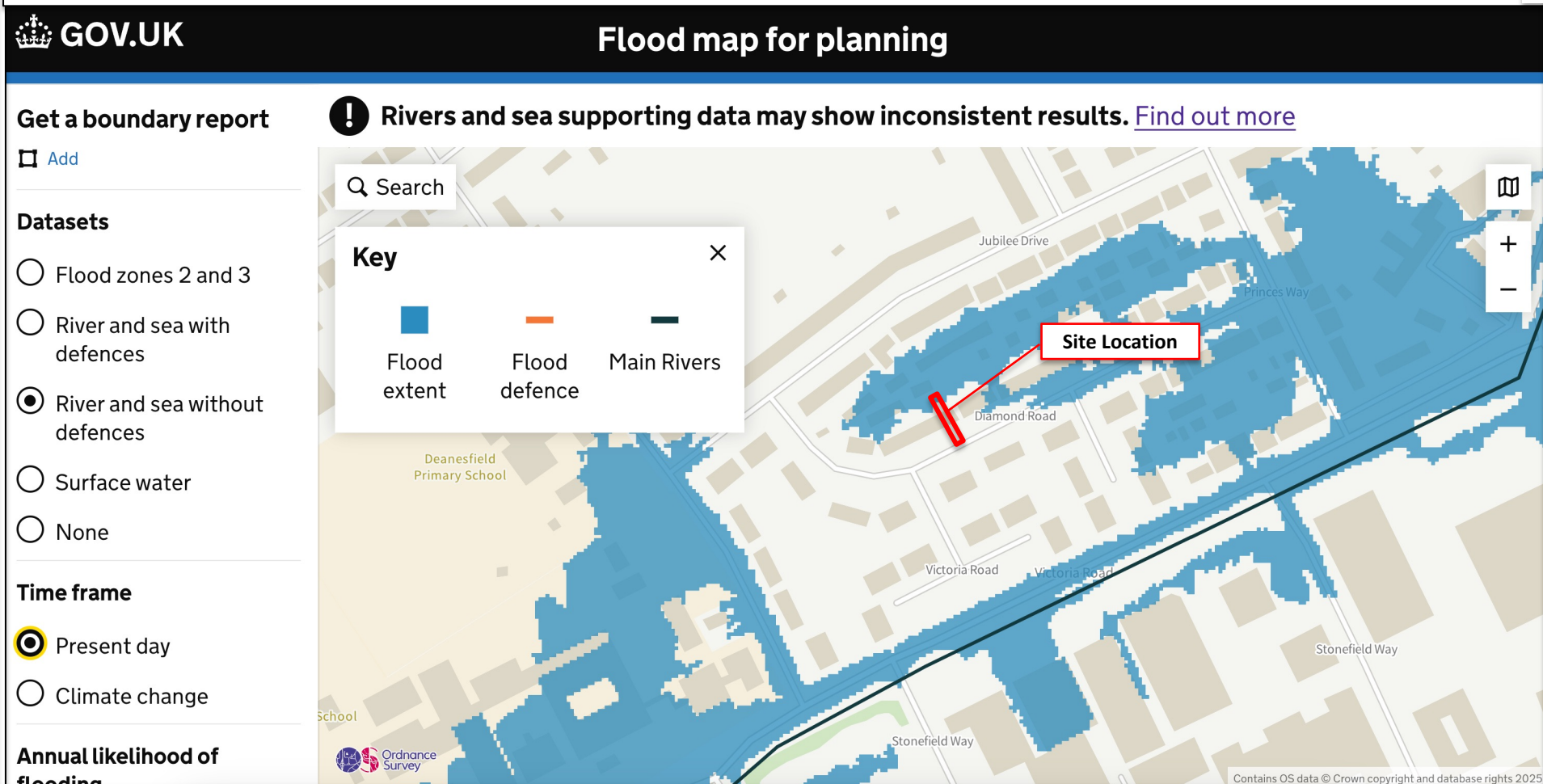


Figure 6 Environment Agency's Flood Map (Without Flood Defences, Climate Change)

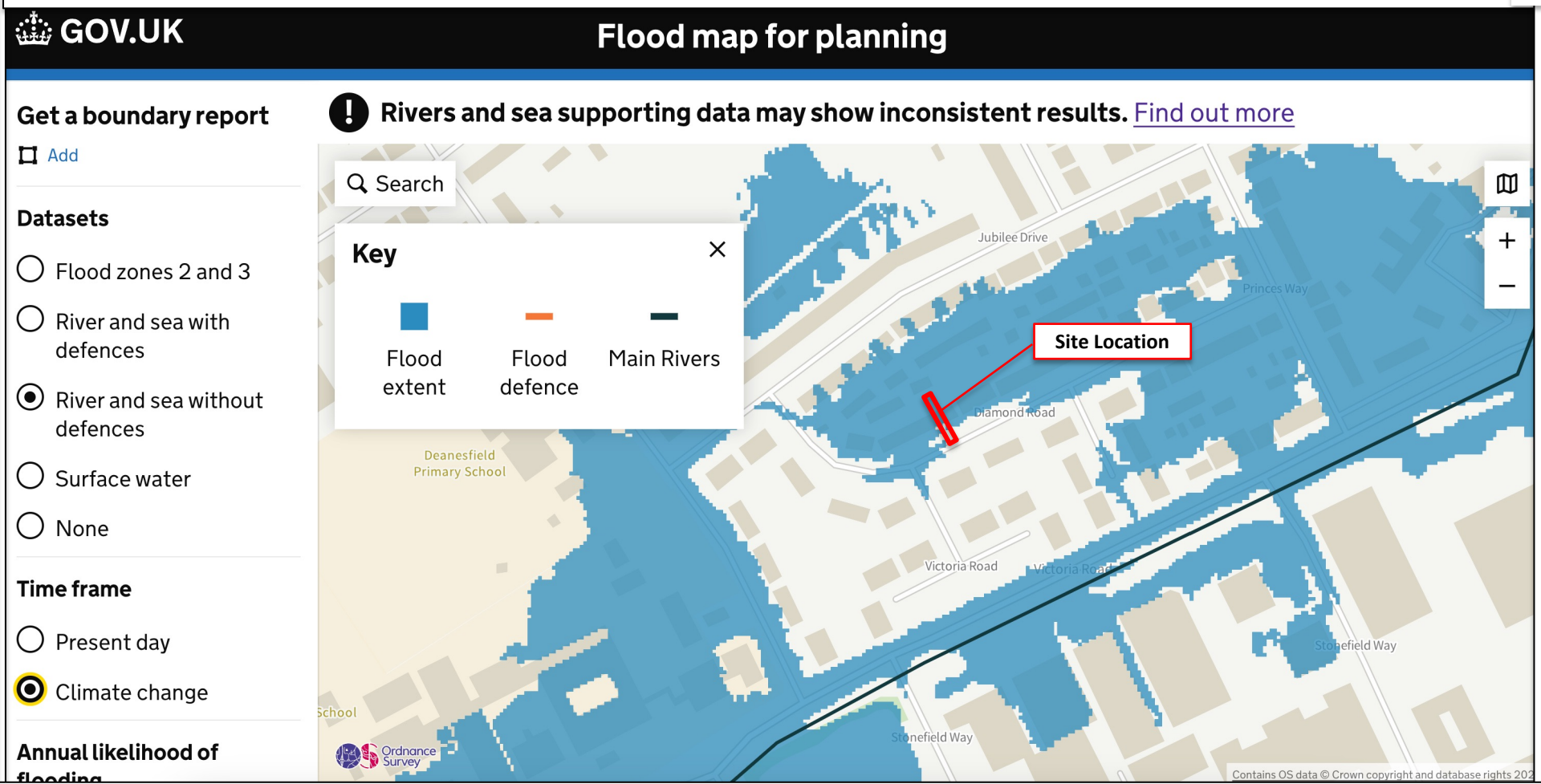


Figure 7 Environment Agency's Surface Water Flood Map (1 in 30 year)

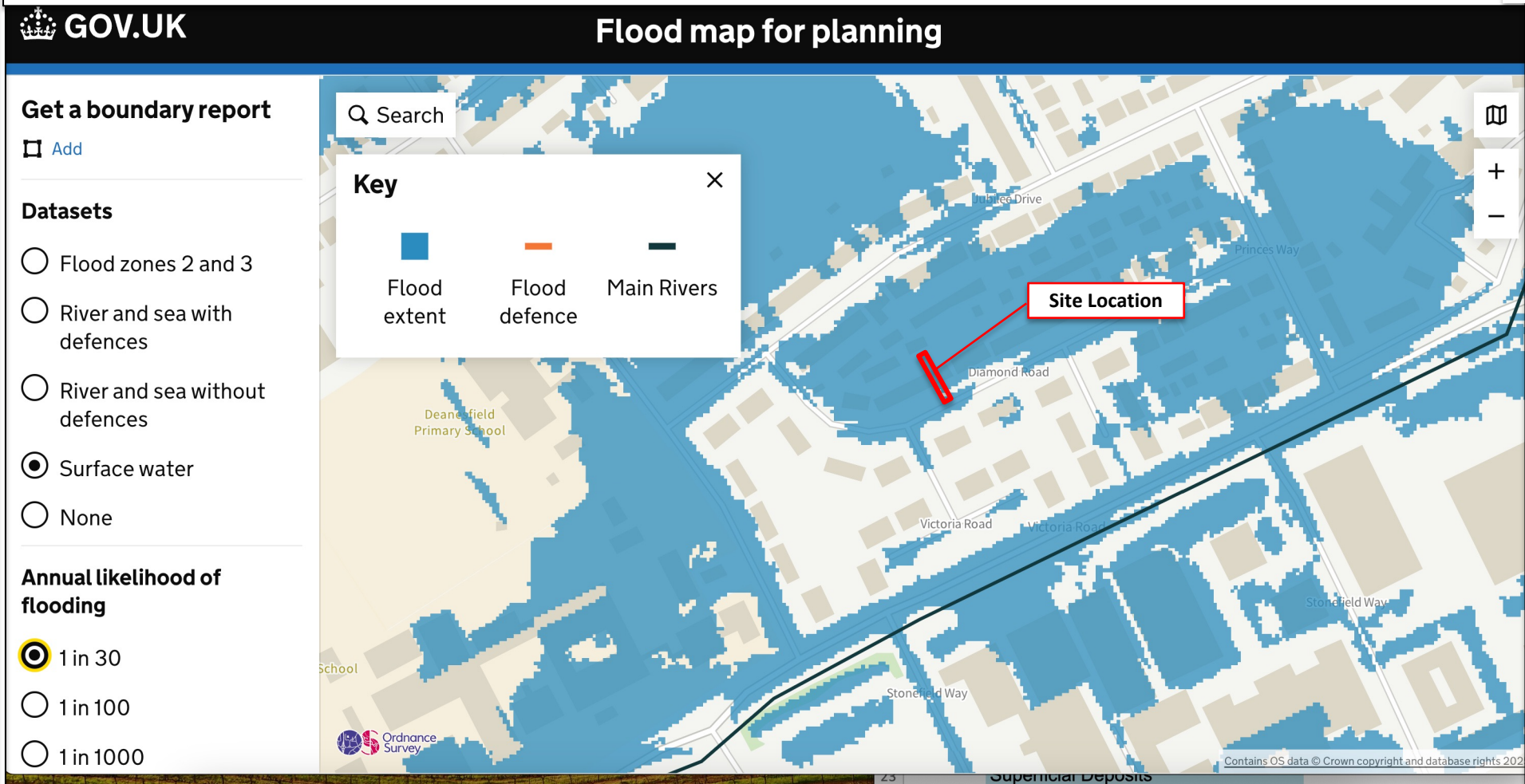


Figure 8 Environment Agency's Surface Water Flood Map (1 in 100 year)

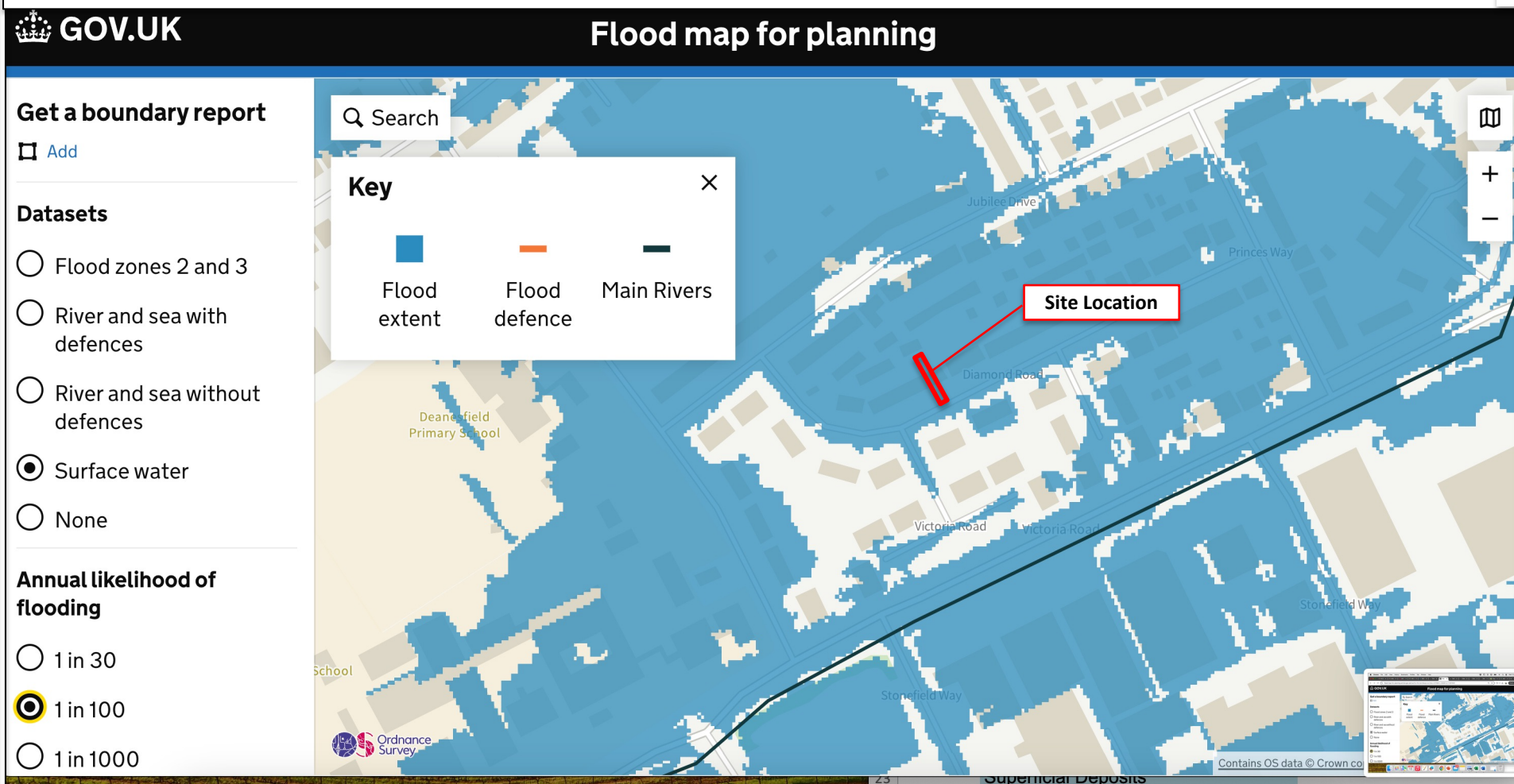


Figure 9 Environment Agency's Surface Water Flood Map (1 in 1000 year)

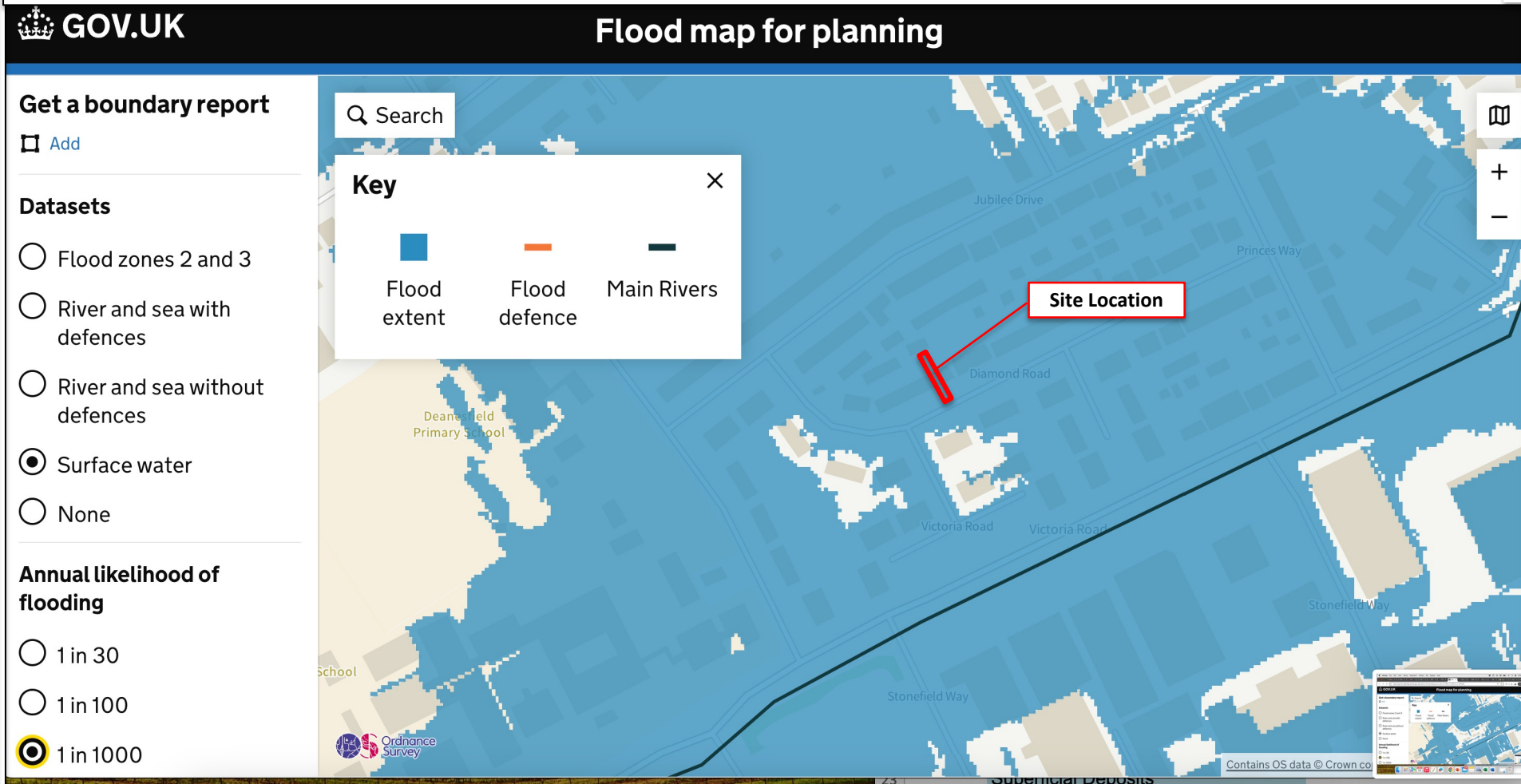


Figure 10 Environment Agency's Reservoir Flood Risk Map

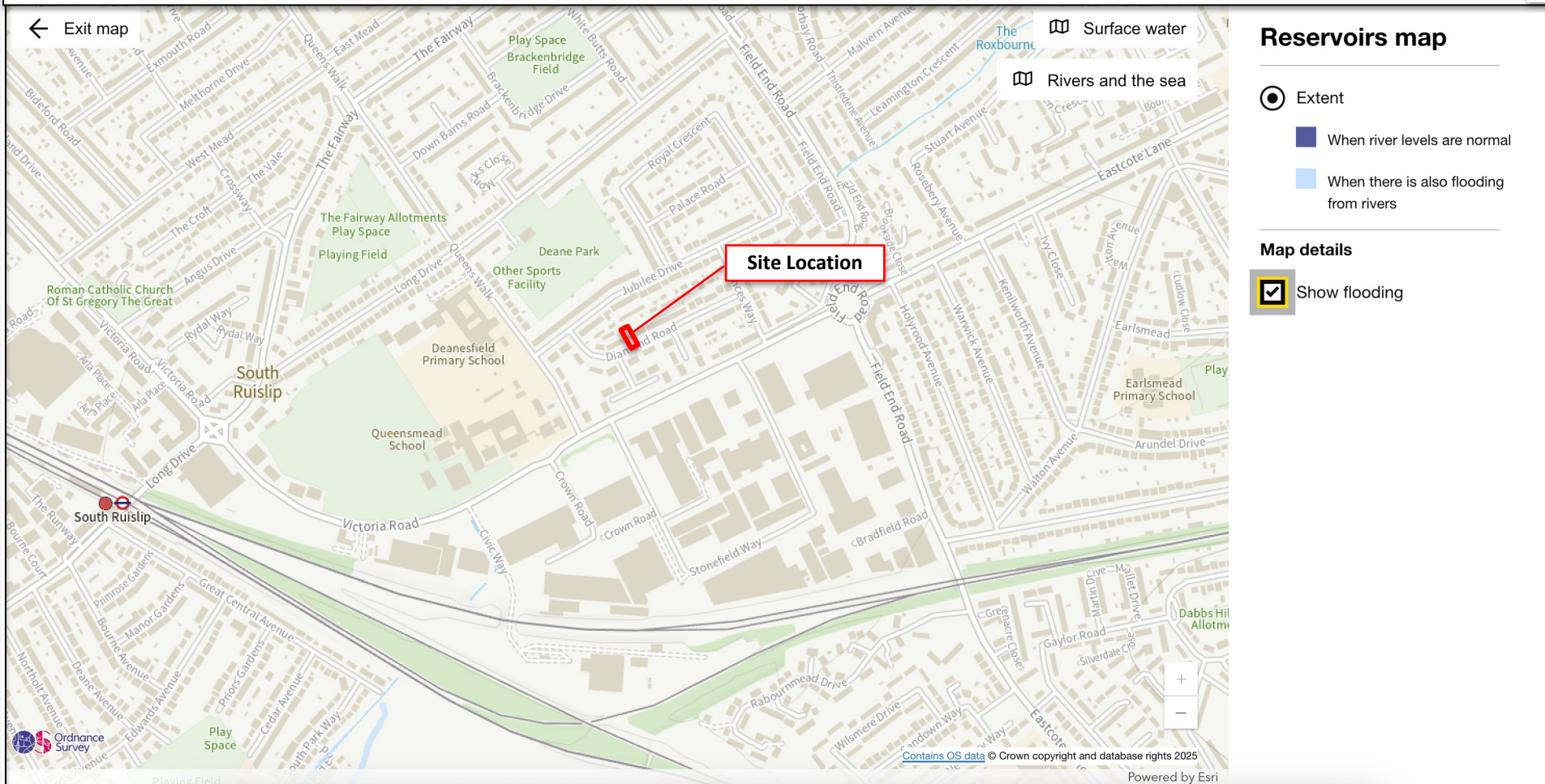


Figure 11 Environment Agency's Flood Warning Area Map

