

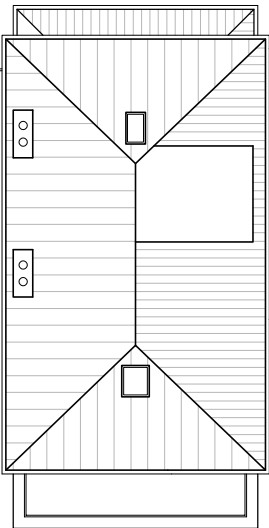
UXBRIDGE ROAD

BOUNDARY

569

2M HIGH BRICK WALL

571

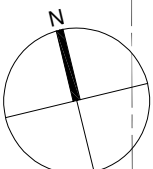


OUTBUILDING

573

EXISTING SITE PLAN

BOUNDARY



REAR EXTENSION	MAY 2025	A
AMENDMENTS	DATE	REV.

Dimensions, areas and levels where given are only approximate and subject to site survey. All dimensions are to be checked on site. Figured dimensions only are to be taken from this drawing. This drawing is to be read in conjunction with all relevant constraints and/or specialist drawing documents and any discrepancies or variations are to be notified to the architect before the affected work commences. This drawing is copyright and remains the property of the Architects.



bernard murray design
chartered architect

www.bmurraydesign.co.uk
13 MERRYFIELDS, UXBRIDGE, MIDDLESEX UB82BT
TEL: 07898 477174 EMAIL: BMURRAYDESIGN@YAHOO.CO.UK

PROJECT
571 UXBRIDGE ROAD
HAYES
UB4 8HP

CLIENT
BALJIT RAI

DRAWING
EXISTING AND PROPOSED SITE
PLAN

SCALE	1:200 @ A3	DRAWING NUMBER	REV.
DATE	MAR 2025	1231-11	A
DRAWN	BM		

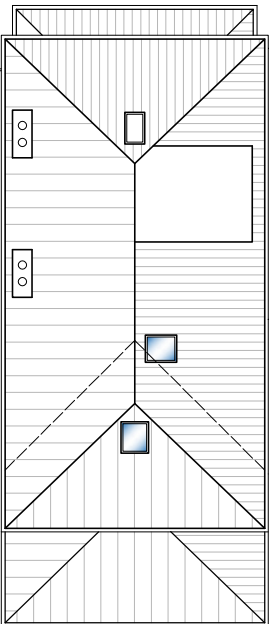
UXBRIDGE ROAD

BOUNDARY

569

2M HIGH BRICK WALL

571



OUTBUILDING

573

PROPOSED SITE PLAN

BOUNDARY