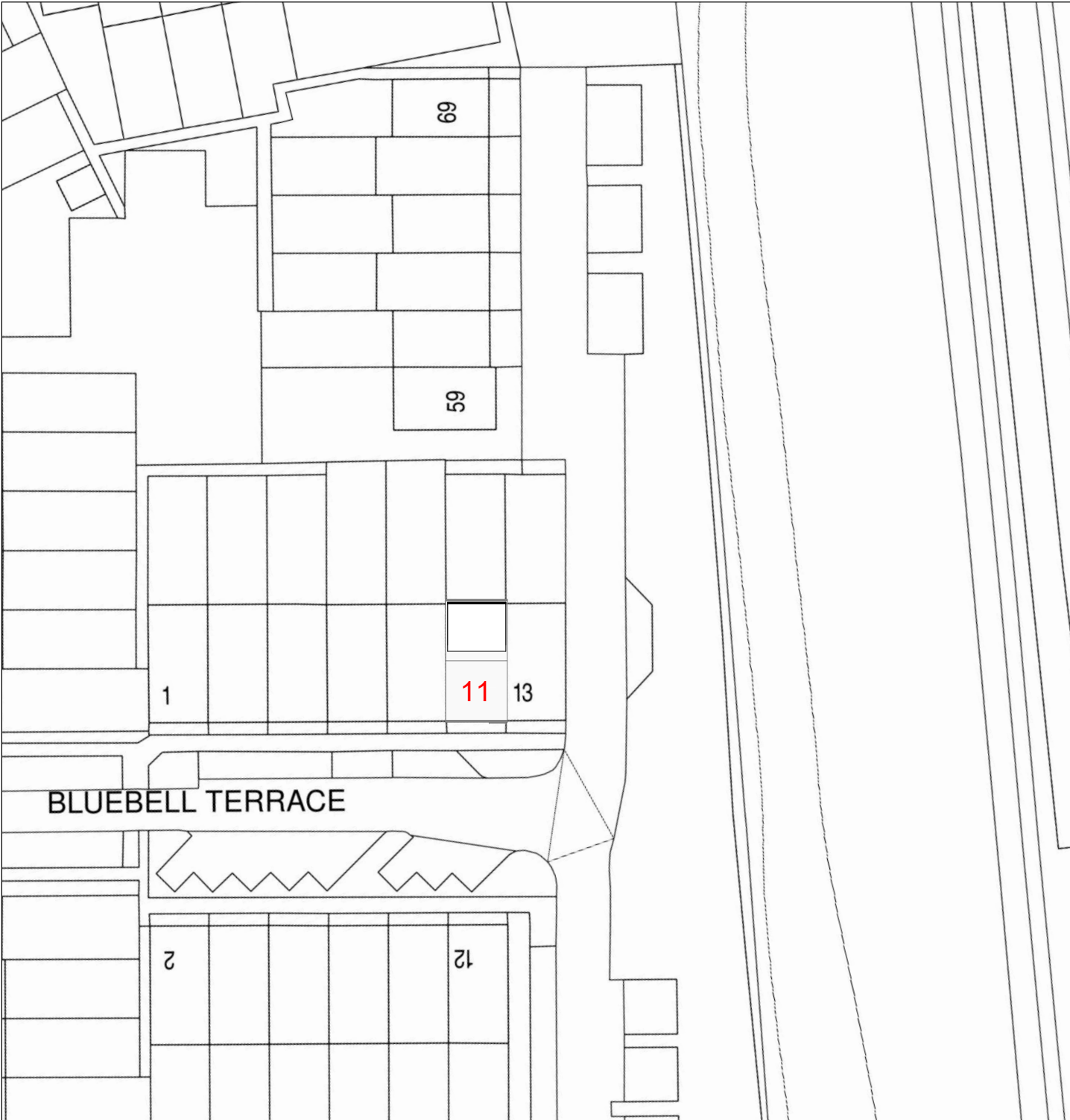



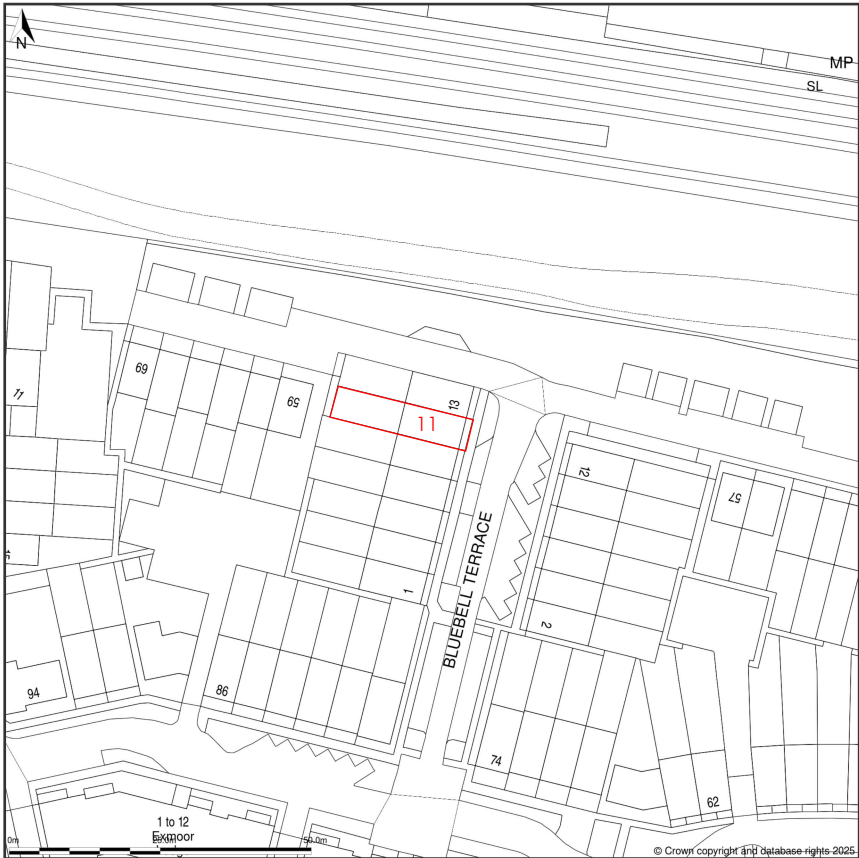
This is not a construction drawing and must used for planning approval only, this drawings must be read in conjunction with Building control approval drawings, structural engineer's details and all relevant statutory approval drawings. This drawing must not use as a sole basis for preparing structural calculations. All dimensions wall thicknesses and structural conditions must be verified on site prior preparing structural details. Contractor to check all dimensions and conditions on site. Any omissions and discrepancies must be notified to the supervising officer prior to producing material and commencing construction



Site Plan
1 : 500



11, Bluebell Terrace, West Drayton, Hillingdon, UB7 9GB



Location Plan shows area bounded by: 506768.34, 179879.67, 506909.76, 180021.09 (at a scale of 1:1250), OSGridRef: TQ 6837995. The representation of a road, track or path is no evidence of a right of way. The representation of features as lines is no evidence of a property boundary.

Produced on 5th Feb 2025 from the Ordnance Survey National Geographic Database and incorporating surveyed revision available at this date. Reproduction in whole or part is prohibited without the prior permission of Ordnance Survey. © Crown copyright 2025. Supplied by www.buyaplan.co.uk a licensed Ordnance Survey partner (100053143). Unique plan reference: #00955909-17CB07.

Ordnance Survey and the OS Symbol are registered trademarks of Ordnance Survey, the national mapping agency of Great Britain. Buy A Plan® logo, pdf design and the www.buyaplan.co.uk website are Copyright © Passinc Ltd 2025.

Location Plan
1 : 1250



Project
11 Bluebell Terrace, West Drayton
UB7 9GB

Title
Loft Conversion and 2X rooflights

CLIENT
Mr Harsha Nishantha Deepal Appuhami Ralalage and Mrs Sujani
Senarathna Rathnayaka Mudiyanseleage

Date
03-02-2025
Drawn by
HS
Checked by
MS

DRWAING NUMBER
A217HS-V2-5

Scale as indicated on plans

Scale (@ A3)
As indicated
Rev 2

