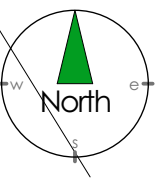





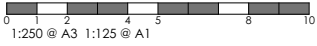
Do not scale drawing - Plans have been prepared from hand measured survey and accuracy cannot be guaranteed. All dimensions indicated to be checked on site

Scale Bars - shown in metres

Kings Grange



Existing Block Plan 1:250 @ A3



Rev	Date	Notes
This document is the copyright work of Key Land Estates Architecture Ltd. Unless formally assigned in writing		
<div> Key Land Estates ARCHITECTURE</div> <div>52 Brook Street Tring - Hertfordshire HP23 5EF T: +44(0)7968 031139 pburman@keylandestates.co.uk www.keylandestates.co.uk</div>		
Project RMCS Offices Brickwall Lane Ruislip HA4 8JU		
for RMCS		
Drawing Title Existing Block Plan		
Status PLANNING		
Scale	1:250 @ A3	Date 16/04/2024
Job No KA2317	Drawing No KA2317 - 06	Revision