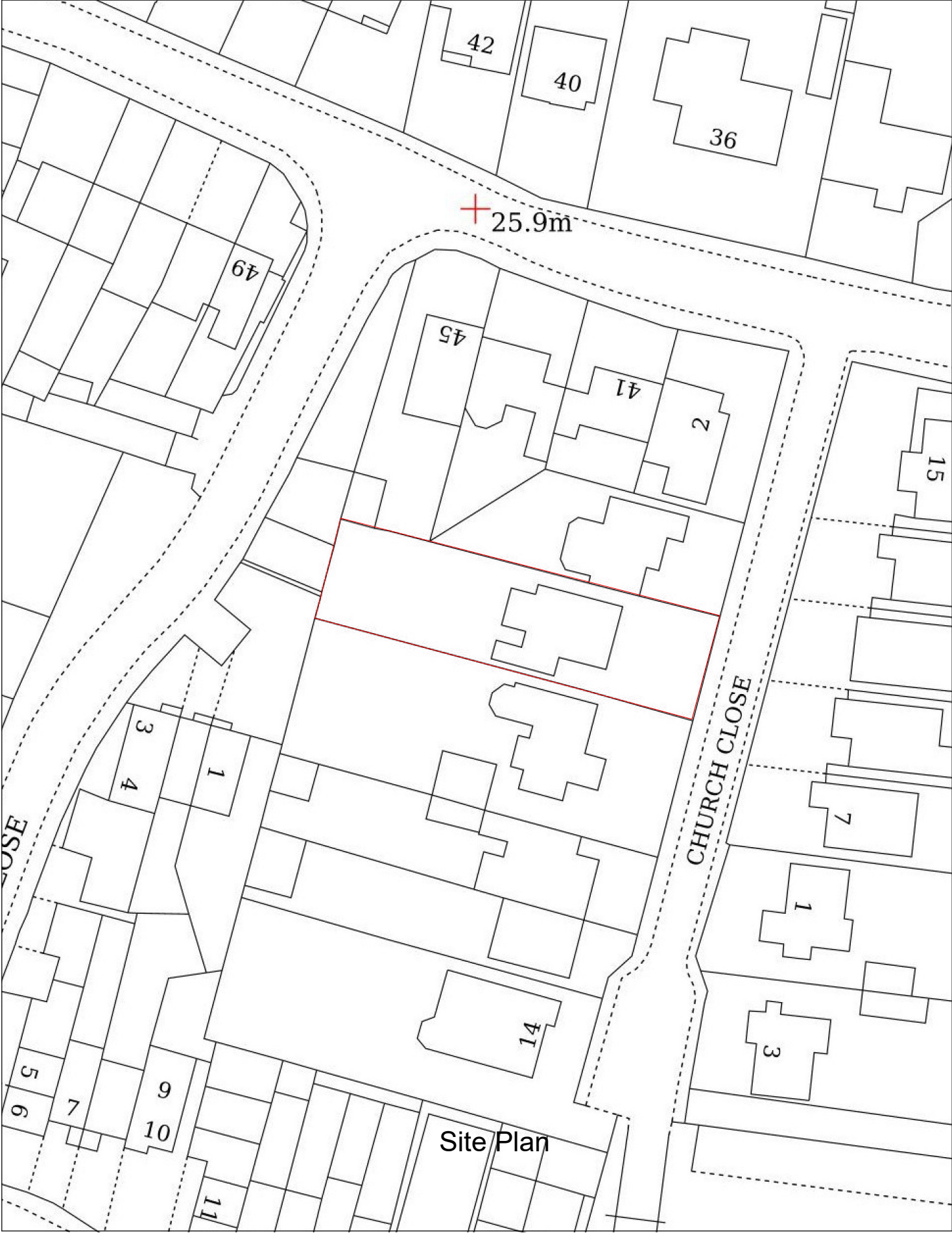
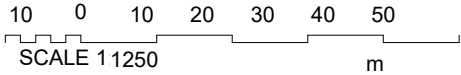




LOCATION PLAN 1 : 1250



SITE PLAN 1 : 500

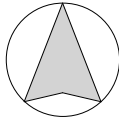


Notes:

Any inaccuracies or errors to be reported to the architect/surveyor immediately and prior to any work commencing.
All dimensions to be verified on site. All work to comply with British Standards Code of practice.
All external surfaces and materials to match existing.

This drawing and all information provided within it is the copyright of DESIGN PLANNING PRACTICE and reproduction without prior consent is strictly forbidden.

	AREA
TOTAL SITE AREA	NA
EXISTING RESIDENTIAL	NA
EXISTING NON-RESIDENTIAL	NA
RESIDENTIAL AREA LOST BY CHANGE OF USE OR DEMOLITION	NA
NON-RESIDENTIAL AREA LOST BY CHANGE OF USE OR DEMOLITION	NA
PROPOSED RESIDENTIAL	NA
PROPOSED NON-RESIDENTIAL	NA
NET ADITIONAL AREA	NA



Client

ANDREW MASHIDA

Project Address

6 Church Close, West Drayton, UB7 7PY

Dwg No

U-J00000

Drawing

SITE AND LOCATION PLAN

Rev

Date

30/04/2024

Scale

DPP