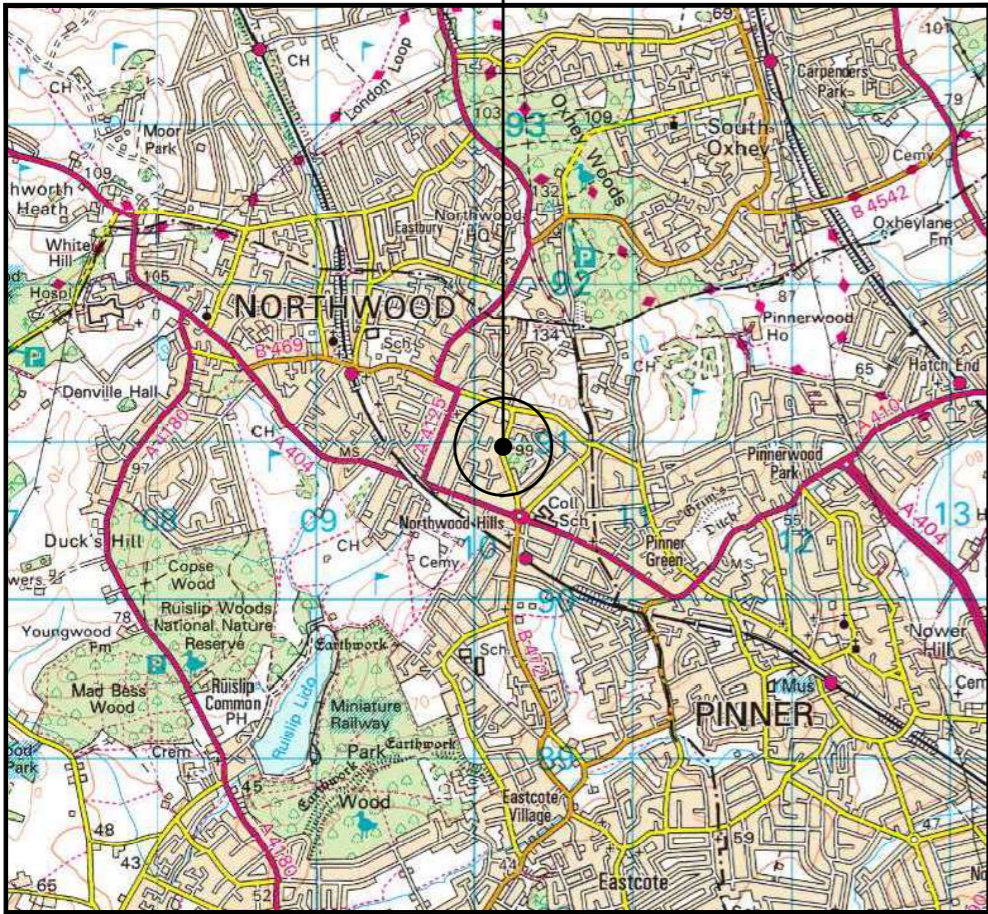


SITE LOCATION



SITE LOCATION  
(Scale 1:50000)

Ordnance Survey map extract  
based upon Landranger map series  
with the permission of the controller of  
His Majesty's Stationery Office  
Licence No. 100022432  
Crown copyright.



SITE PHOTOGRAPH

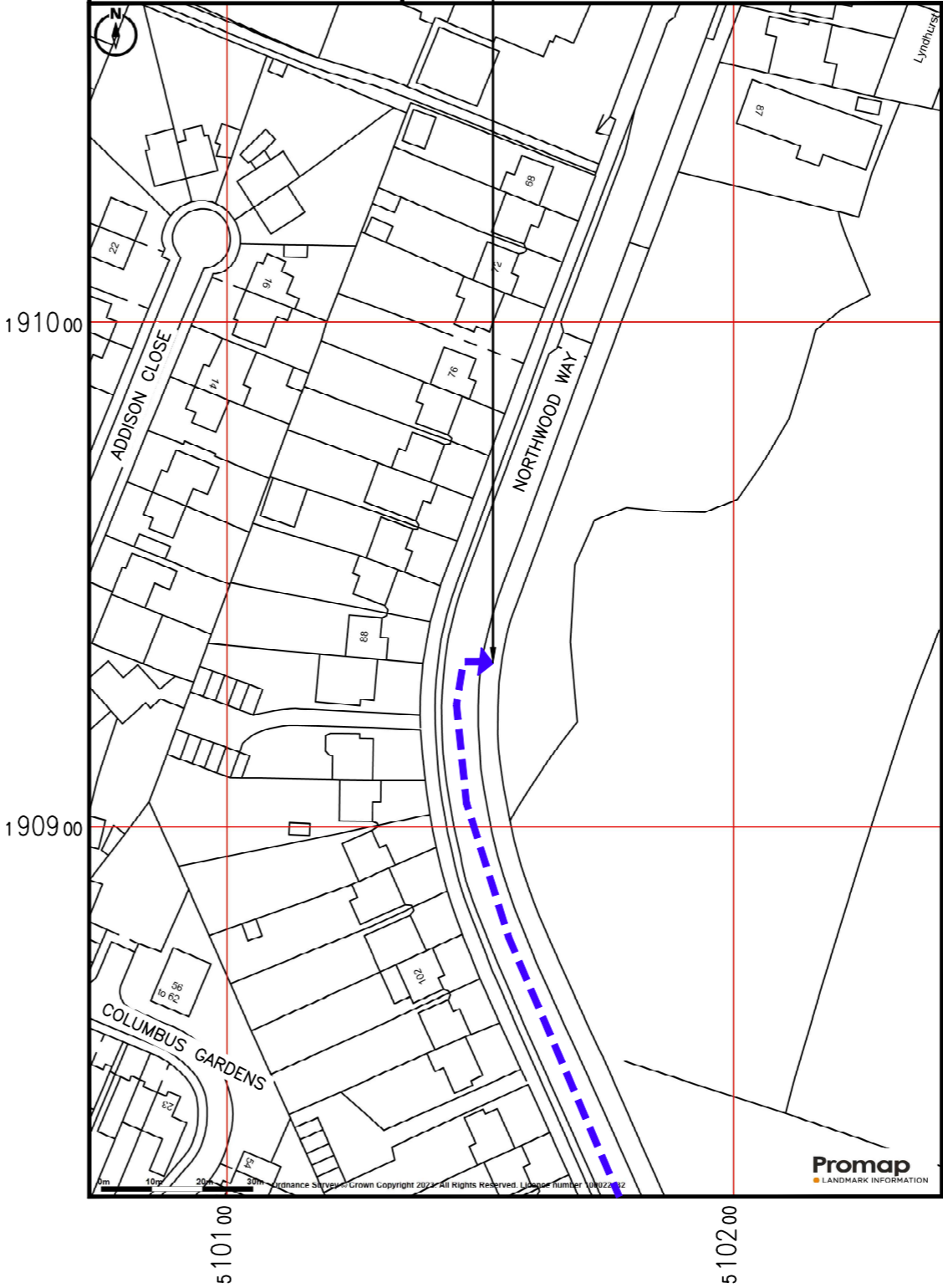
THE DRAWINGS COMPLY WITH VF STANDARD ICNIRP GUIDELINES UNDER CONFIGURATION VU7F.  
DESIGNED IN ACCORDANCE WITH CORNERSTONE DOCUMENTS: SDN0009 "ICNIRP COMPLIANCE SUMMARY (V6)"



← = Right of Access

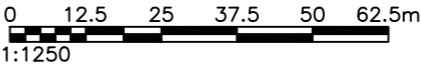
← = Public Access Route

SITE LOCATION



DETAILED SITE LOCATION  
(Scale 1:1250)

Based upon Ordnance Survey map extract  
with the permission of the Controller of  
His Majesty's Stationery Office.  
Crown copyright.  
Licence No. 100022432



ALL DIMENSIONS ARE IN mm UNLESS NOTED OTHERWISE

N.G.R | E: 510154 N: 190934

DIRECTIONS TO SITE:  
HEADING SOUTH ON M25, AT JUNCTION 18,  
TAKE THE A404 EXIT TO AMERSHAM/  
CHORLEYWOOD/RICKMANSWORTH. FOLLOW FOR  
0.3 MILES AND KEEP LEFT AT THE Y JUNCTION  
AND MERGE WITH RICKMANSWORTH RD/A404.  
FOLLOW FOR 1.4 MILES AND AT THE  
ROUNDBABOUT, TAKE THE 2ND EXIT ONTO  
RECTORY RD/A412. FOLLOW FOR 0.3 MILES AND  
AT THE ROUNDBABOUT, TAKE THE 2ND EXIT ONTO  
RIVERSIDE DR/A404. FOLLOW FOR 0.5 MILES  
AND AT THE ROUNDBABOUT, TAKE THE 4TH EXIT  
ONTO CHURCH ST/A404. FOLLOW FOR 0.3 MILES  
AND AT THE ROUNDBABOUT, TAKE THE 3RD EXIT  
ONTO LONDON RD/A404. FOLLOW FOR 3.5  
MILES AND AT THE ROUNDBABOUT, TAKE THE 1ST  
EXIT ONTO NORTHWOOD WAY. FOLLOW FOR 0.3  
MILES AND SITE IS LOCATED ON THE RIGHT  
HAND SIDE.

NOTES:

A	Issued for Construction	MP	UP	22.02.24
REV	MODIFICATION	BY	CH	DATE



Cell Name	Opt.
NORTHWOOD WAY SW	A

Cell ID No

CORNERSTONE	VMO2	VF
30787400	N/A	23782_0
E370599		

Site Address / Contact Details

NORTHWOOD WAY  
NORTHWOOD  
HILLINGDON  
LONDON  
HA6 1RU

Drawing Title: SITE LOCATION MAPS

Purpose of issue: CONSTRUCTION

Drawing Number: 100

Surveyed By: PW Original Sheet Size: A3

Drawn: MP Date: 22.02.24 Checked: UP Date: 22.02.24