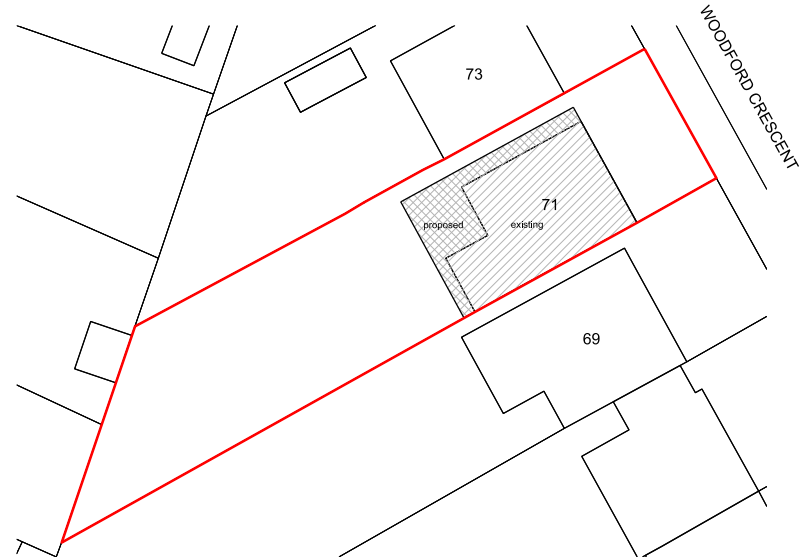
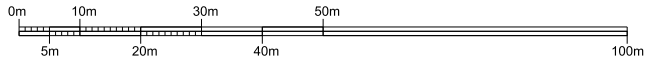




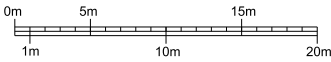
Ordnance Survey, (c) Crown Copyright 2024. All rights reserved. Licence number 100022432

SITE LOCATION PLAN 1:1250



Ordnance Survey, (c) Crown Copyright 2024. All rights reserved. Licence number 100022432

SITE BLOCK PLAN 1:500



Revision	Date

Notes:
— DENOTES SITE BOUNDARY
— BUILDING WITHIN SITE BOUNDARY

THIS DRAWING AND THE INFORMATION CONTAINED THEREIN IS THE PROPERTY OF SH CONSULTING LTD AND MAY NOT BE REPRODUCED WITHOUT PERMISSION.
ALL DIMENSIONS, LEVELS, SLOPES, POSITIONS AND LOCATIONS OF PARTICULARS INDICATED ON DRAWINGS ARE TO BE VERIFIED ON-SITE PRIOR TO ENGAGING WORKS. ANY DISCREPANCIES MUST BE REPORTED TO THE DESIGNER SURVEYOR ENGINEER OR RESPONSIBLE PERSONS IMMEDIATELY.

Client MR & MRS DATTANI			
Project 71 WOODFORD CRESCENT, PINNER, HA5 3UA			
Drawing title SITE LOCATION PLAN / SITE BLOCK PLAN			
Drawing no. 71WC-001	Scale 1:1250 / 1:500 @A4	Revision -	Date 02.24