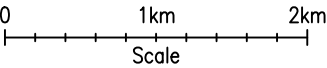
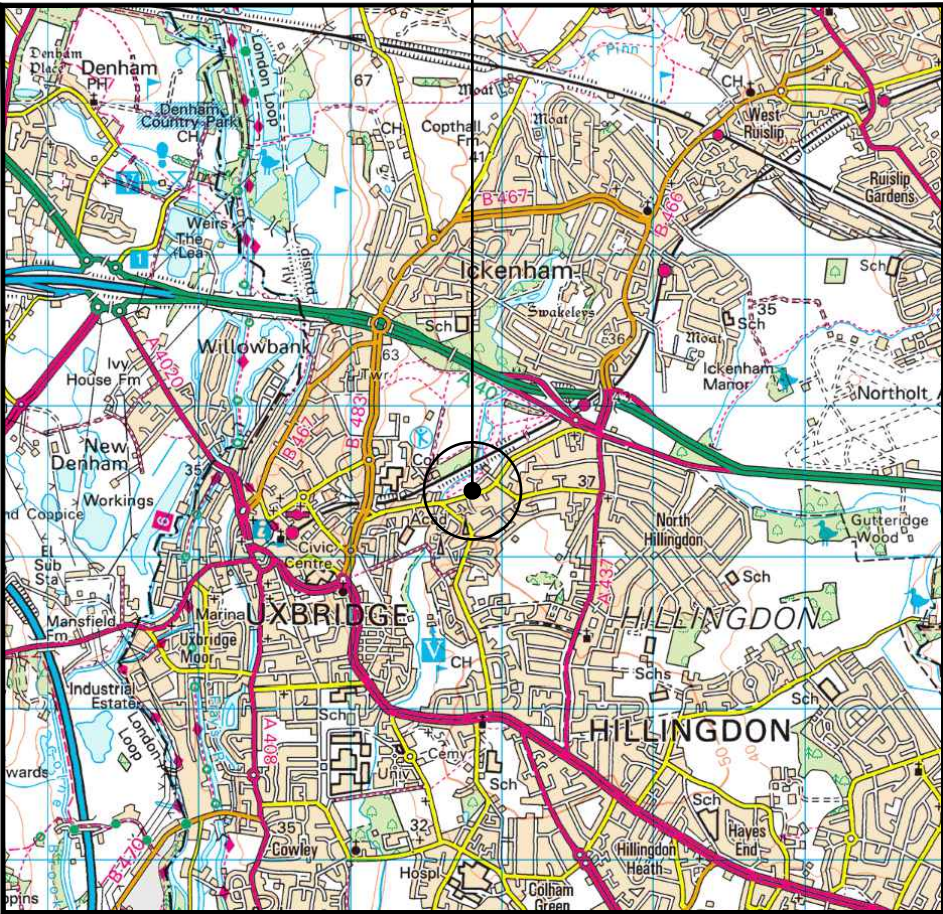


SITE LOCATION

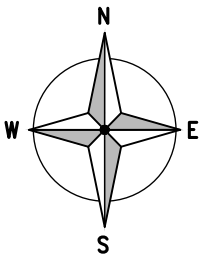


SITE LOCATION
(Scale 1:50000)
Ordnance Survey map extract
based upon Landranger map series
with the permission of the controller of
His Majesty's Stationery Office
Licence No. 100022432
Crown copyright.



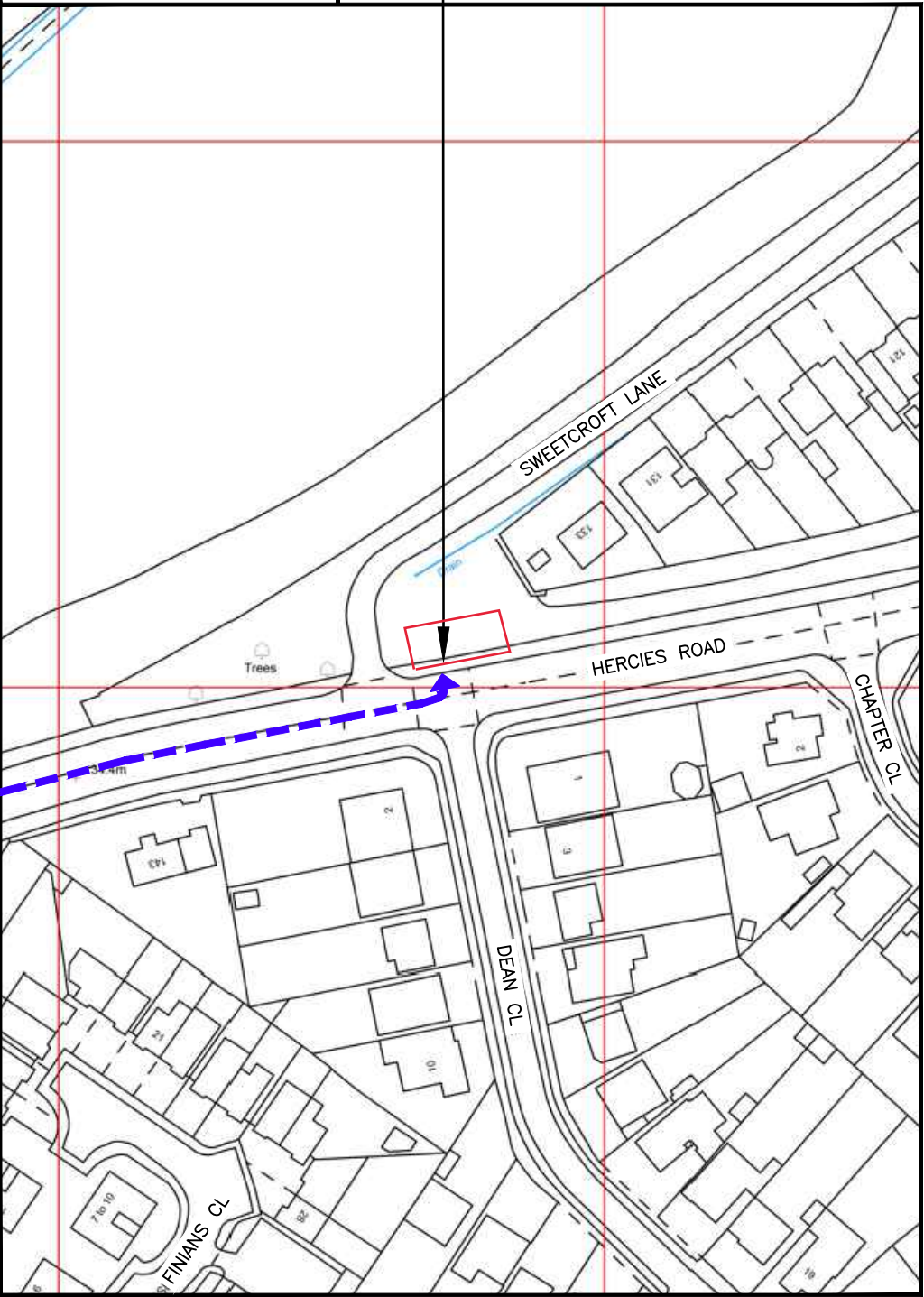
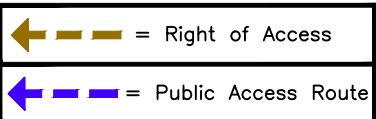
SITE PHOTOGRAPH

THE DRAWINGS COMPLY WITH VF STANDARD ICNIRP GUIDELINES UNDER CONFIGURATION VU7F.
DESIGNED IN ACCORDANCE WITH CORNERSTONE DOCUMENTS: SDN0009 "ICNIRP COMPLIANCE SUMMARY (V6)"



1855.00

1844.00



5067.00

5068.00

DETAILED SITE LOCATION
(Scale 1:1250)

Based upon Ordnance Survey map extract
with the permission of the Controller of
His Majesty's Stationery Office.
Crown copyright.
Licence No. 100022432



SITE LOCATION

ALL DIMENSIONS ARE IN mm UNLESS NOTED OTHERWISE

N.G.R | E: 506774 N: 184407

DIRECTIONS TO SITE:
HEAD EAST ON M4. AFTER 85 FEET,
CONTINUE ONTO WESTERN AVE/A40. AFTER
0.6 MILE, USE THE LEFT 2 LANES TO TAKE
THE B467 EXIT TOWARD UXBRIDGE/HAREFIELD
/RUISLIP/ICKENHAM. AFTER 0.2 MILE, AT
SWAKELEYS ROUNDABOUT, TAKE THE 3RD
EXIT ONTO PARK RD/B467. AFTER 0.8 MILE,
TURN LEFT ONTO HONEYCROFT HILL, AFTER
0.3 MILE, CONTINUE ONTO HERCIES ROAD.
AFTER 0.1 MILES, YOUR DESTINATION WILL BE
ON THE LEFT.

NOTES:

A	Issued for Approval	RM	UP	07.12.23
REV	MODIFICATION	BY	CH	DATE



Cell Name	Opt.
HERCIES ROAD SW's	—

Cell ID No

CORNERSTONE	VMO2	VF
30797300 E370856	N/A	23840_0

Site Address / Contact Details

HERCIES ROAD
HILLINGDON
UXBRIDGE
LONDON
UB10 9LY

Drawing Title:
SITE LOCATION MAPS

Purpose of issue:
PLANNING

Drawing Number:
100

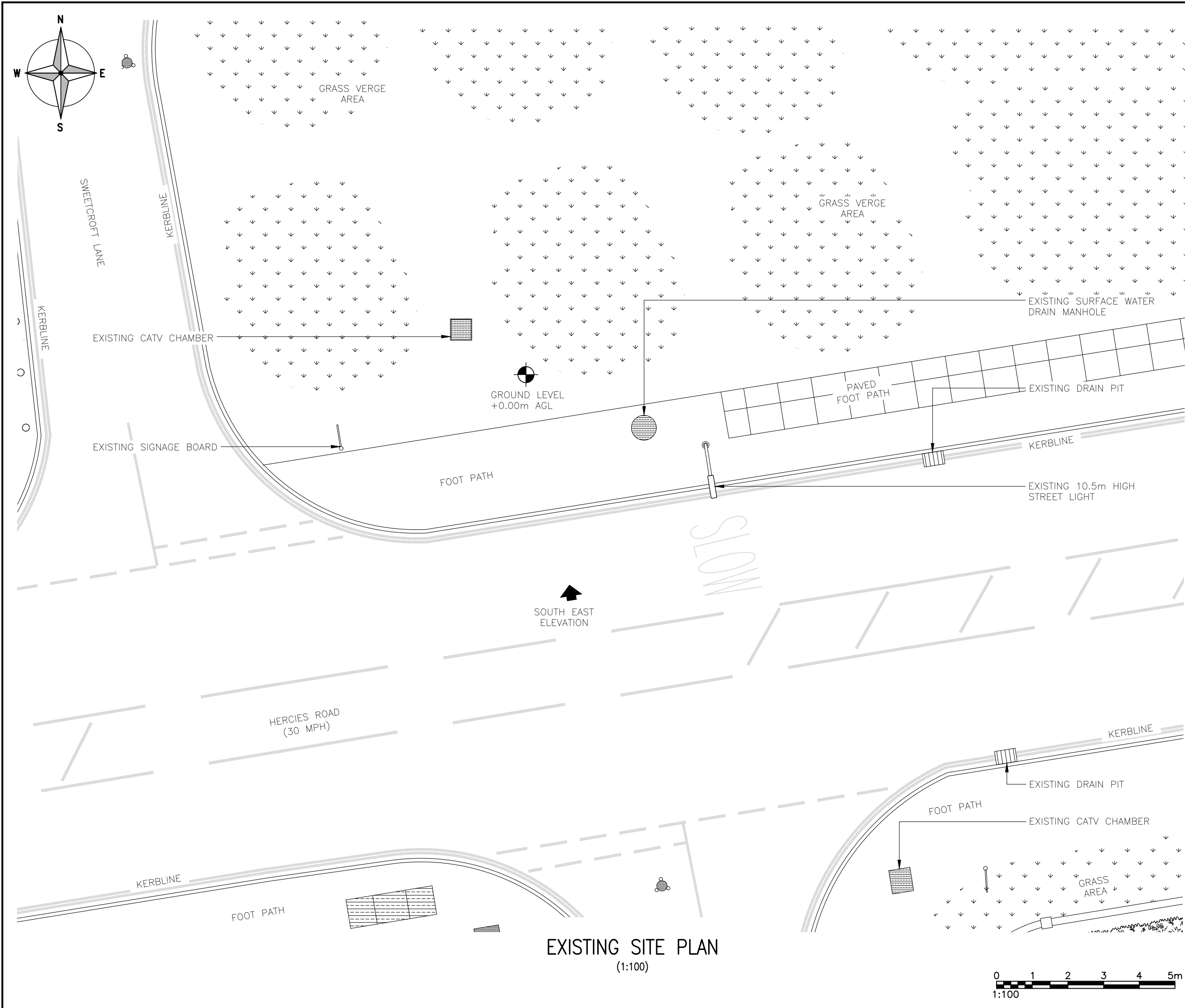
Surveyed By:
PL

Original Sheet Size:
A3

Pack Issue:

Drawn: RM Date: 07.12.23 Checked: UP Date: 07.12.23 B

SDNT0005 Version 1.3



ALL DIMENSIONS ARE IN mm UNLESS NOTED OTHERWISE

N.G.R

E: 506774 N: 184407

NOTES:

A	Issued for Approval	RM	UP	07.12.23
REV	MODIFICATION	BY	CH	DATE

waldon

A part of MGroupServices

cornerstone

Cell Name		Opt.
HERCIES ROAD SW's		—
Cell ID No		
CORNERSTONE	VMO2	VF
30797300 E370856	N/A	23840_0

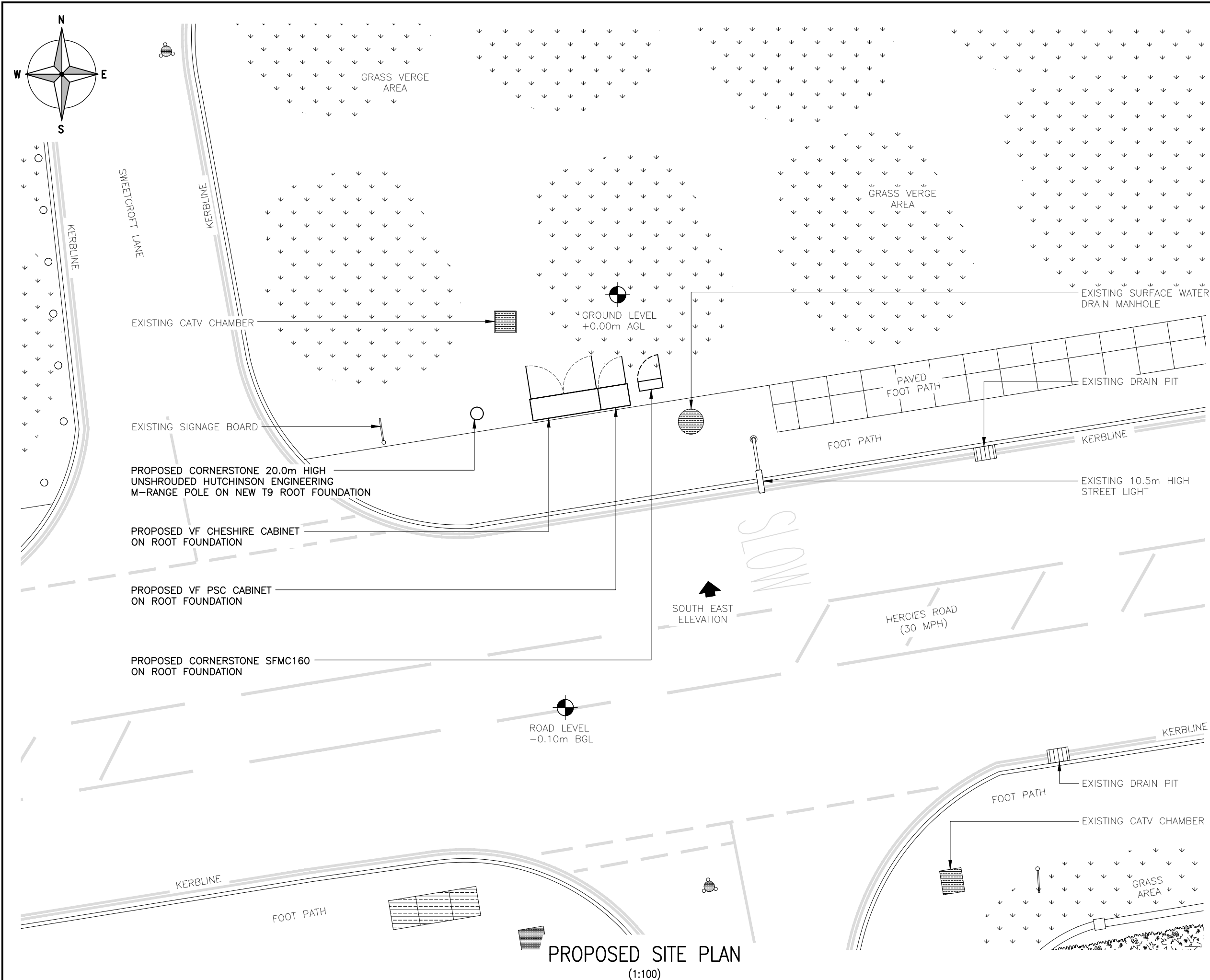
Site Address / Contact Details

HERCIES ROAD
HILLINGDON
UXBRIDGE
LONDON
UB10 9LY

Drawing Title:
EXISTING SITE PLAN

Purpose of issue:	PLANNING	Dwg Rev:
Drawing Number:	200	A
Surveyed By: PL	Original Sheet Size: A3	Pack Issue:
Drawn: RM	Date: 07.12.23	Checked: UP
	Date: 07.12.23	B

SDNT0005 Version 1.3



ALL DIMENSIONS ARE IN mm UNLESS NOTED OTHERWISE

N.G.R

E: 506774 N: 184407

NOTES:

A	Issued for Approval	RM	UP	07.12.23
REV	MODIFICATION	BY	CH	DATE

waldon

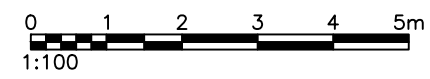
A part of MGroupServices

cornerstone

Cell Name			Opt.
HERCIES ROAD SW's			-
Cell ID No			
CORNERSTONE	VMO2	VF	
30797300 E370856	N/A	23840_0	
Site Address / Contact Details			
HERCIES ROAD HILLINGDON UXBRIDGE LONDON UB10 9LY			
Drawing Title: PROPOSED SITE PLAN			
Purpose of issue: PLANNING			Dwg Rev: A
Drawing Number: 201			
Surveyed By: PL		Original Sheet Size: A3	Pack Issue:
Drawn: RM	Date: 07.12.23	Checked: UP	Date: 07.12.23

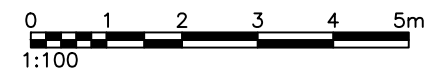
SDNT0005 Version 1.3

THE DRAWINGS COMPLY WITH VF STANDARD ICNIRP GUIDELINES UNDER CONFIGURATION VU7F.
DESIGNED IN ACCORDANCE WITH CORNERSTONE DOCUMENTS: SDN0009 "ICNIRP COMPLIANCE SUMMARY (V6)"





EXISTING SOUTH EAST ELEVATION
(1:100)



ALL DIMENSIONS ARE IN mm UNLESS NOTED OTHERWISE

N.G.R | E: 506774 N: 184407

NOTES:

B	Distant Treeline Added	MT	DD	26.01.24
A	Issued for Approval	RM	UP	07.12.23
REV	MODIFICATION	BY	CH	DATE



Cell Name	Opt.
HERCIES ROAD SW's	-

Cell ID No		
CORNERSTONE	VMO2	VF
30797300 E370856	N/A	23840_0

Site Address / Contact Details	
HERCIES ROAD HILLINGDON UXBRIDGE LONDON UB10 9LY	

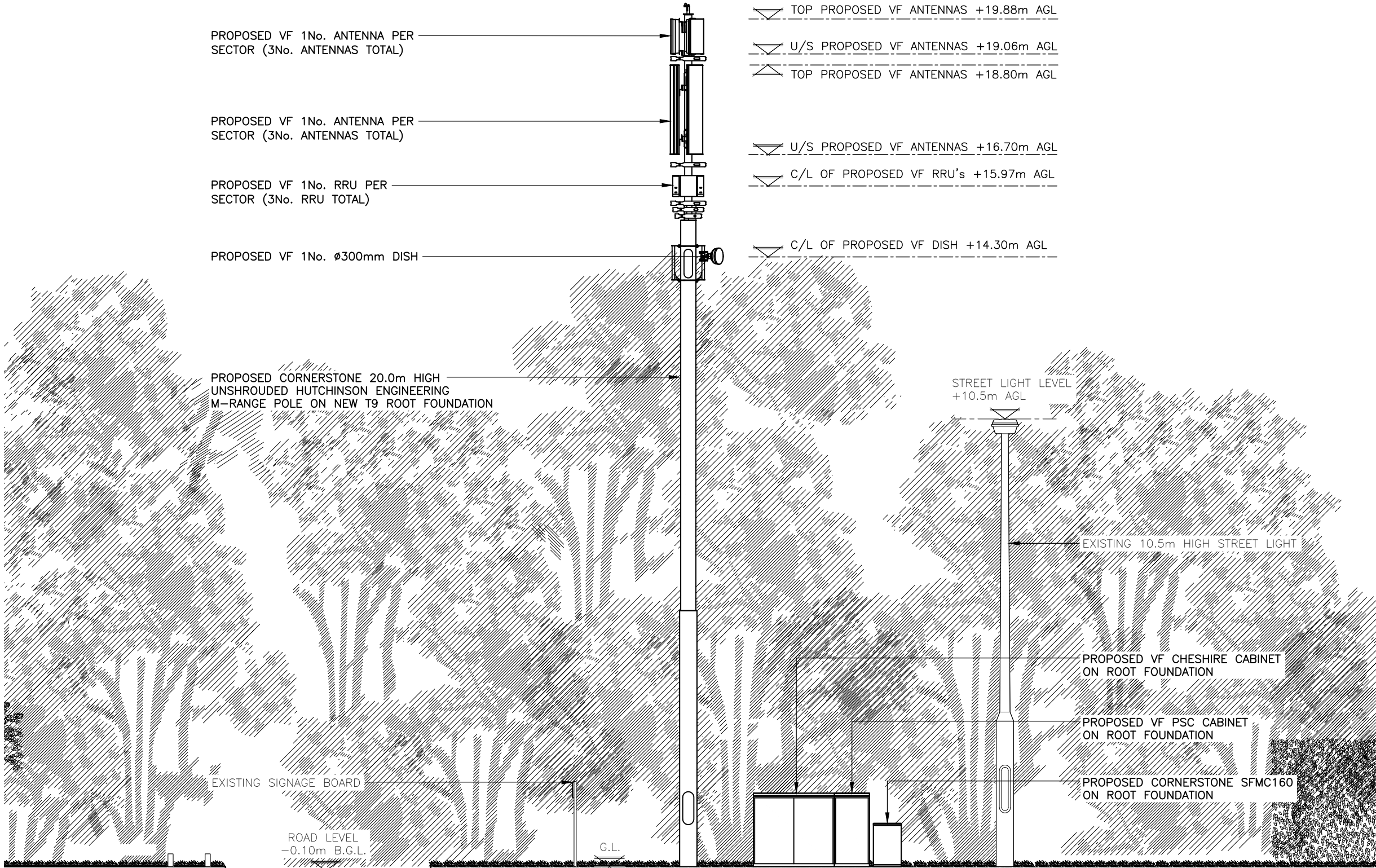
Drawing Title:	EXISTING SITE ELEVATION
----------------	-------------------------

Purpose of issue:	PLANNING	Dwg Rev:
		B

Drawing Number:	300	B
-----------------	-----	---

Surveyed By:	PL	Original Sheet Size:	A3	Pack Issue:

Drawn:	MT	Date:	26.01.24	Checked:	DD	Date:	26.01.24	B
--------	----	-------	----------	----------	----	-------	----------	---



THE DRAWINGS COMPLY WITH VF STANDARD ICNIRP GUIDELINES UNDER CONFIGURATION VU7F.
DESIGNED IN ACCORDANCE WITH CORNERSTONE DOCUMENTS: SDN0009 "ICNIRP COMPLIANCE SUMMARY (V6)"



ALL DIMENSIONS ARE IN mm UNLESS NOTED OTHERWISE

N.G.R | E: 506774 N: 184407

NOTES:

B	Distant Treeline Added	MT	DD	26.01.24
A	Issued for Approval	RM	UP	07.12.23
REV	MODIFICATION	BY	CH	DATE



Cell Name	Opt.
HERCIES ROAD SW's	-

Cell ID No		
CORNERSTONE	VMO2	VF
30797300 E370856	N/A	23840_0

Site Address / Contact Details		
HERCIES ROAD HILLINGDON UXBRIDGE LONDON UB10 9LY		

Drawing Title:	PROPOSED SITE ELEVATION
----------------	-------------------------

Purpose of issue:	PLANNING	Dwg Rev:

Drawing Number:	301	B
-----------------	-----	---

Surveyed By:	PL	Original Sheet Size:	A3	Pack Issue:

Drawn:	Date:	Checked:	Date:	B
MT	26.01.24	DD	26.01.24	