






Key:

-  Red line boundary
-  Buildings (u1b5)
-  Bare ground (510)
-  Modified grassland (g4)
-  Developed land; sealed surface (u1b)

HABITAT MAP

123A Central Avenue, Hayes,
UB3 2BS

Project name

OSN Developments Ltd

Client name

MGC-000-L-490

Drawing number

1:500 @ A4

Scale

LS

Drawn by

