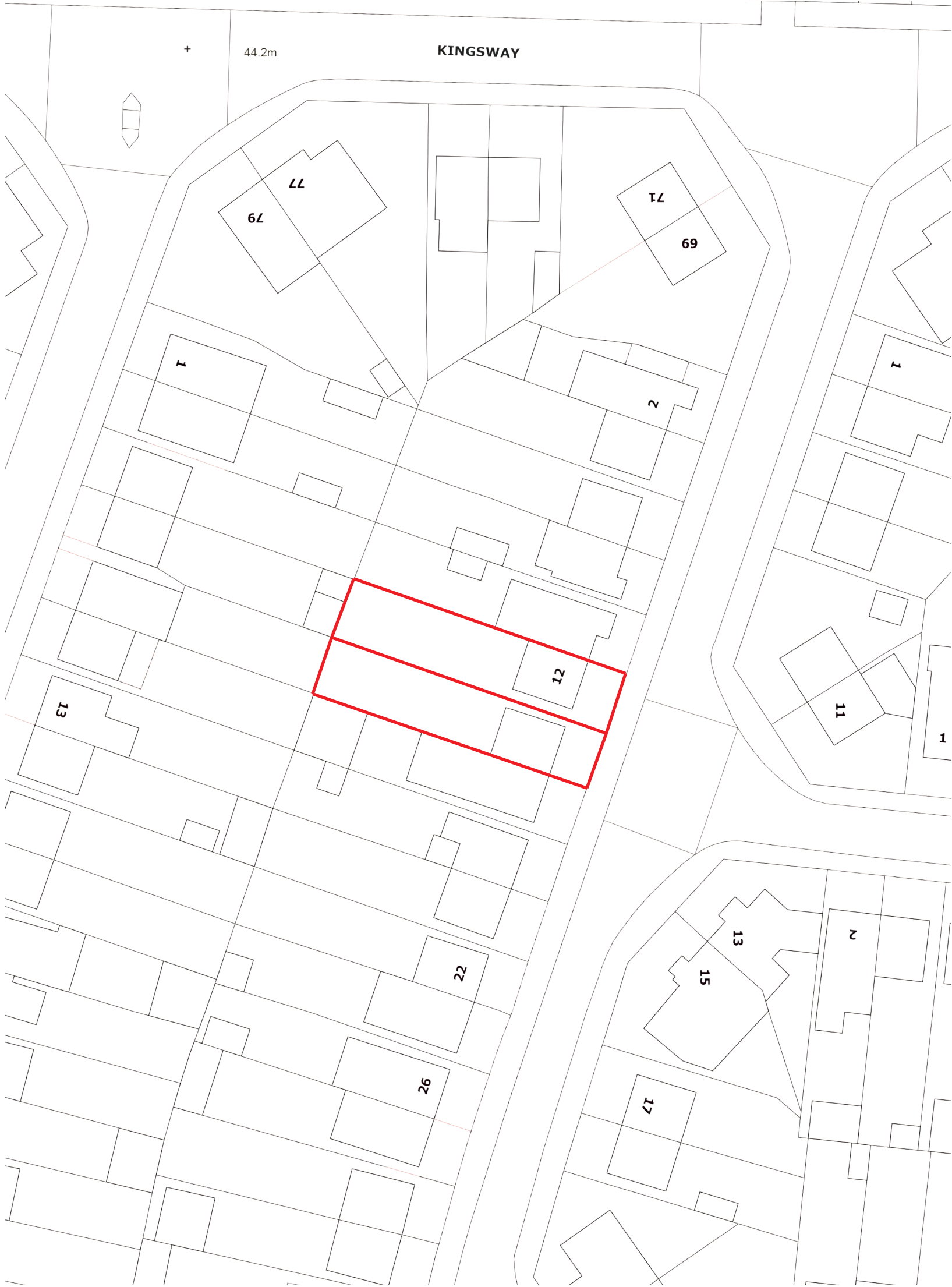
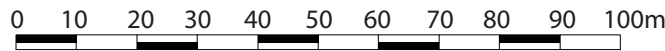


SITE LOCATION PLAN

SCALE 1:1250

SITE BOUNDARY :

Scale 1:1250

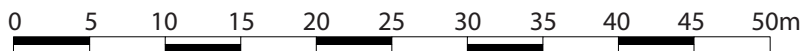


SITE LOCATION PLAN

SCALE 1:500

SITE BOUNDARY :

Scale 1:500



Notes:

The drawings show design intent only, all dimensions to be checked on site prior to construction or production. Construction details to be confirmed by contractor/ manufacture by submitting fabrication drawings for Designer's approval

Design/ drawings is not to be scaled for production and construction purpose.

All discrepancies and omission on site must be reported to Designer for comment and/or approval prior to commencement of works.

The designs are subject to approval by Statutory Authorities and any necessary alteration should be made of required to comply with statutory requirements and communicated to the Designer.

All design concepts and drawings are the property of Viraj Patel;
No reproductions, adaptations and/or copies may be made without written permission by Viraj Patel.

PROJECT: JOINT PLANNING APPLICATION
FOR NO.12 & NO.14 BISHOPS ROAD - GROUND
FLOOR 6 METERS REAR EXTENSION

CLIENT: MR KARIM ABDUL & MR WILBUR PIRES
NO.12 & NO.14 BISHOPS ROAD
HAYES, UB3 2TA

TITLE: SITE LOCATION AND BLOCK PLAN

STATUS PLANNING	DESIGNED BY V.P
---------------------------	---------------------------

DATE 29/08/2023	Page size: A2	SCALE 1:50
---------------------------	-------------------------	----------------------

DRAWING NUMBER 12-14/UB32TA/001	REVISION A	SHEET No. 1
---	----------------------	-----------------------