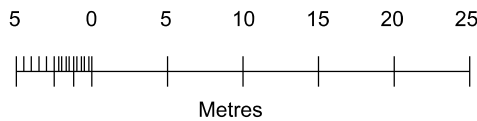


**01** BLOCK PLAN

SCALE 1:500

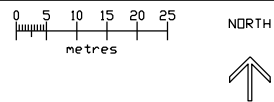


Ordnance Survey®  
UKmapcentre.com



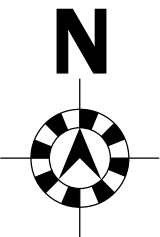
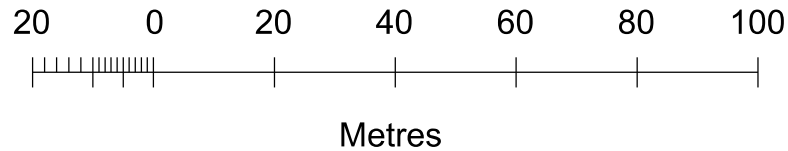
Serial number: 297359

© Crown copyright and database right 2024  
Ordnance Survey licence AC0000848263  
Reproduction in whole or in part is prohibited  
without the prior permission of Ordnance Survey.



**02** LOCATION PLAN

SCALE 1:1250



NOTES:

All construction to comply with all relevant and current building regulations.  
For building regulation compliance please refer building regulation/ structural engineers drawing.  
All Dimensions to be measured by contractor on site prior to construction. Not for construction.

D1	07/08/2025	Planning
REV.	DATE	REASON FOR ISSUE
<b>POWELL SKEETE ASSOCIATES</b> ARCHITECTS & DEVELOPMENT CONSULTANTS		
17 Beechcroft Avenue Harrow Middlesex HA2 7JD		
Project Address: 50 Diamond Road		
Ruislip		
HA4 0PG		
Project Number: PSA 2456		
Description: Retrospective planning application - Single storey rear extension.		
SCALE: 1:500 & 1:1250@A3		
<b>SOH1005</b>		