

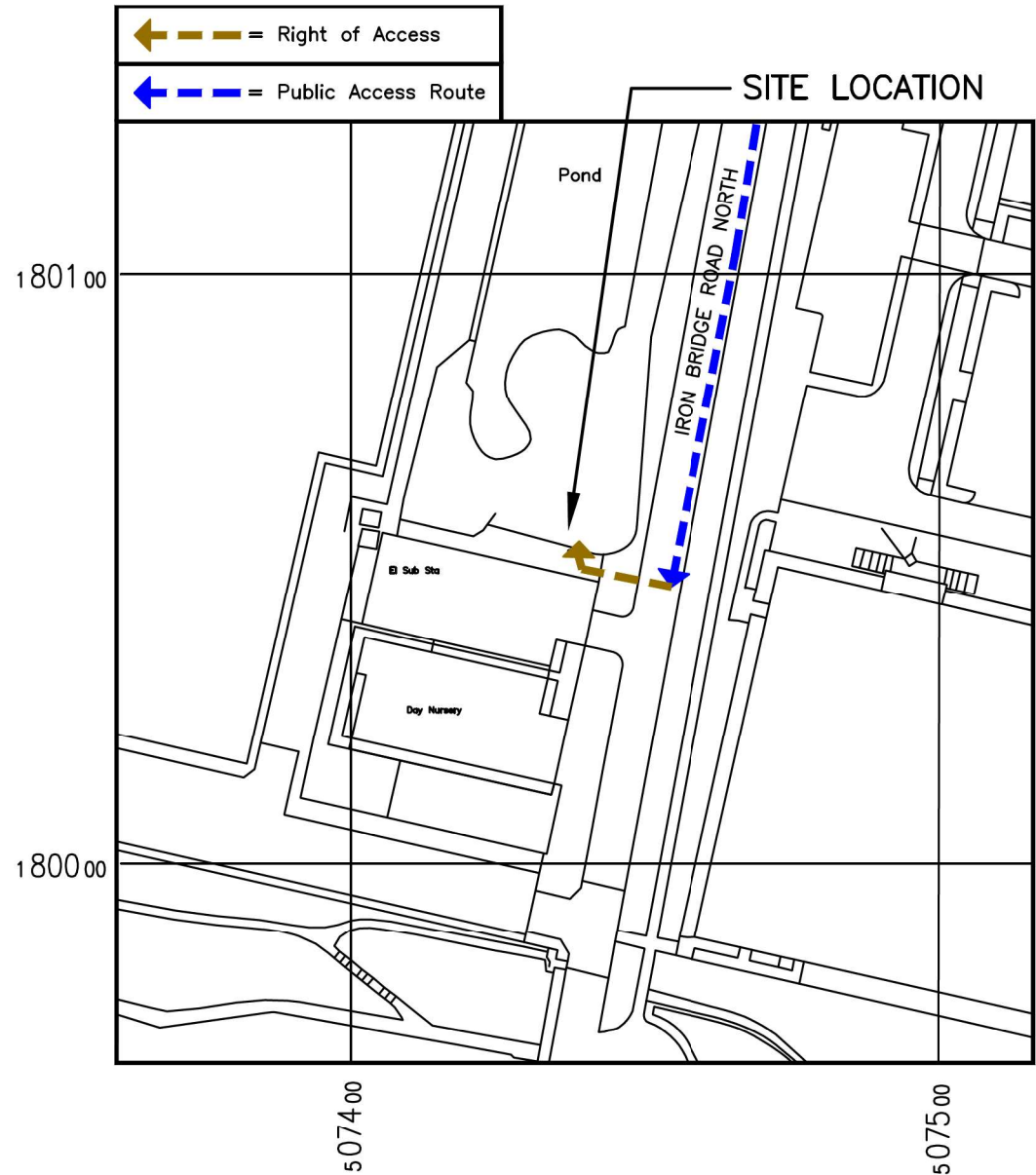
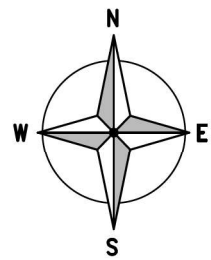
SITE LOCATION

(Scale 1:50000)

Ordnance Survey map extract based upon Landranger map series with the permission of the controller of Her Majesty's Stationery Office
Licence No. 100022432
Crown copyright.



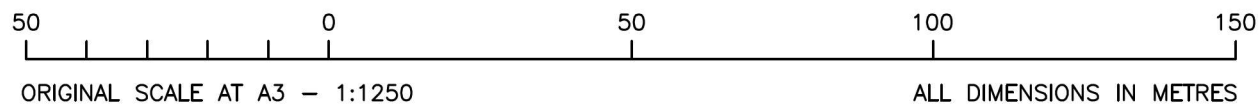
SITE PHOTOGRAPH



DETAILED SITE LOCATION

(Scale 1:1250)

Based upon Ordnance Survey map extract with the permission of the Controller of Her Majesty's Stationery Office.
Crown copyright.
Licence No. 100022432




ORIGINAL SCALE AT A3 - 1:1250

ALL DIMENSIONS IN METRES

ALL DIMENSIONS ARE IN mm UNLESS NOTED OTHERWISE					
N.G.R		E: 507437 N: 180053			
DIRECTIONS TO SITE: FROM M25, At junction 15, merge onto M4 towards Heathrow Airport, AFTER 1.8mi, At junction 4, Use the left lane to exit towards Heathrow Airport. At Heathrow Interchange, take the 1st exit onto Stockley Rd. At the roundabout, take the 1st exit onto Stockley Rd/A408. Use the left lane to take the Horton Road slip road to Stockley Pk/Dawleywood/Golf Crse. At the roundabout, take the 1st exit onto Horton Rd. At the roundabout, take the 1st exit onto Iron Bridge Rd N. Destination will be on the right.					
NOTES:					
C	Address Amended	TM	GBC	25.05.23	
B	Access Route Amended	CG	GBC	28.04.23	
A	Issued for Approval	TCL	TCL	18.11.22	
REV	MODIFICATION		BY	CH	DATE



Great British Communications
Lapwing House, Block 3 Forward Point,
Tan House Lane, Widnes, Cheshire, WAB 0SL
t. 44 (0)151 420 4128
www.gbcservices.co.uk



CORNERSTONE - LONDON

Cell Name		Opt.
IRON BRIDGE ROAD NORTH GF		-
Cell ID No		
CTIL	TEF	VF
24025820	84789	N/A
Site Address / Contact Details		
IRON BRIDGE ROAD NORTH WEST DRAYTON MIDDLESEX UB11 1BF		

Drawing Title: SITE LOCATION MAPS			
Purpose of issue: PLANNING			Dwg Rev:
Drawing Number: 100			B
Surveyed By: TECHTEL		Original Sheet Size: A3	
Drawn: TCL	Date: 18.11.22	Checked: TCL	Date: 18.11.22
		Pack Issue: C	

These drawings comply with VMO2 & Vodafone Standard ICNIRP guidelines
Designed in accordance with Cornerstone documents: SDN0007

EMF ACTIVE CONCESSION

O2-CSN-01073

Concession Reason: TREE-PRUNING REQUIRED
Drawings marked Standard as per latest guidance

APPROVED DATE

TBC



EXISTING SITE PLAN
(1:100)

5000 0 5000 10000
ORIGINAL SCALE AT A3 - 1:100 ALL DIMENSIONS IN MILLIMETRES

ALL DIMENSIONS ARE IN mm UNLESS NOTED OTHERWISE


N.G.R E: 507437 N: 180053

NOTES:

B	Address Amended	TM	GBC	25.05.23
A	Issued for Approval	TCL	TCL	18.11.22
REV	MODIFICATION	BY	CH	DATE



Great British Communications
Lapwing House, Block 3 Forward Point,
Tan House Lane, Widnes, Cheshire, WAB 0SL
t. 44 (0)151 420 4128
www.gbcservices.co.uk



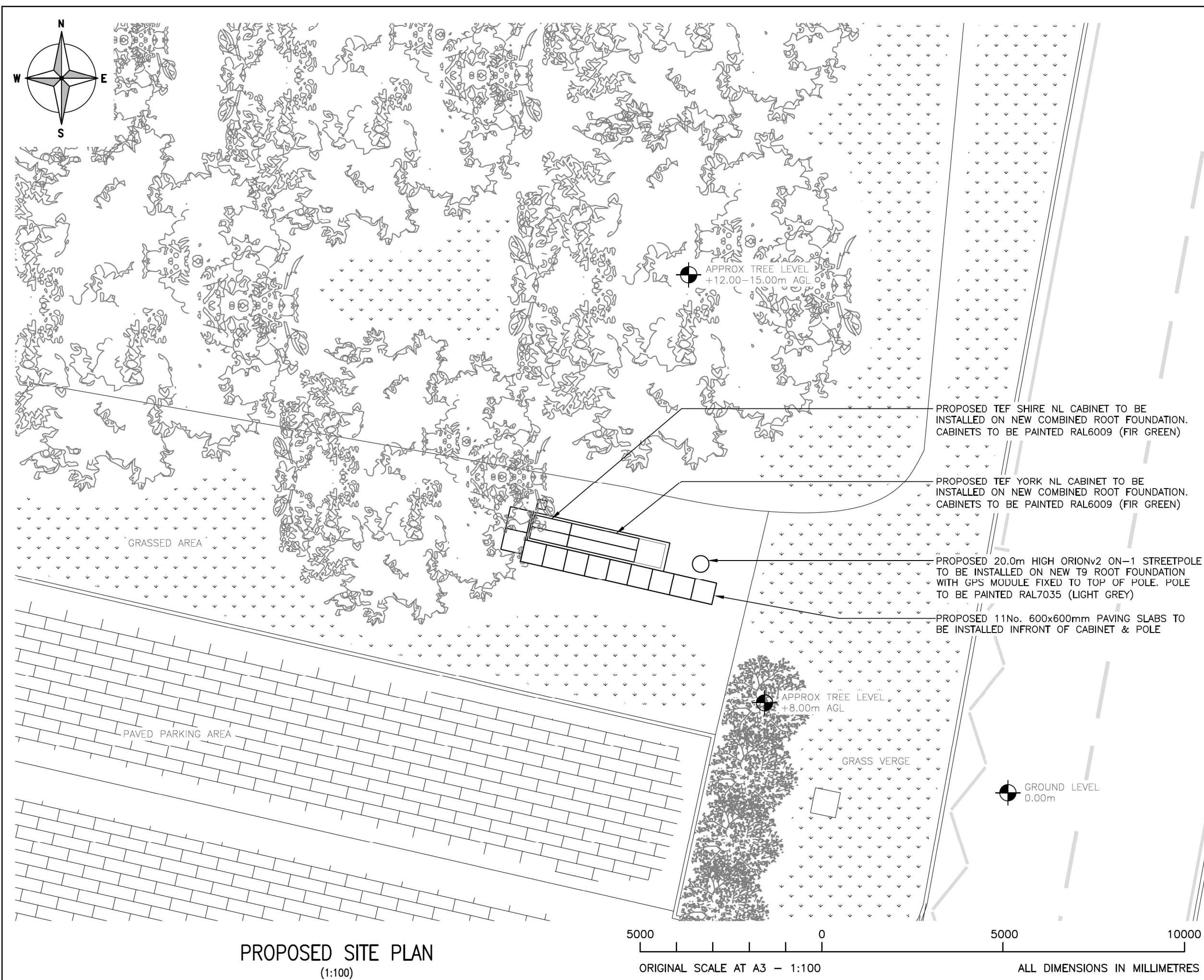
CORNERSTONE - LONDON

Cell Name	Opt.
IRON BRIDGE ROAD NORTH GF	-

Cell ID No		
CTIL	TEF	VF
24025820	84789	N/A

Site Address / Contact Details	
IRON BRIDGE ROAD NORTH WEST DRAYTON MIDDLESEX UB11 1BF	

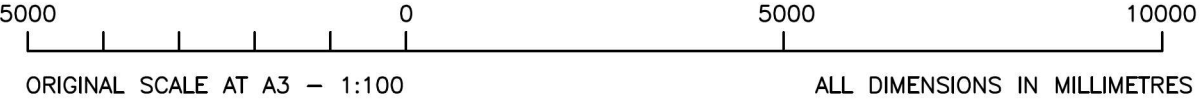
Drawing Title:		EXISTING SITE PLAN	
Purpose of issue:		PLANNING	Dwg Rev:
Drawing Number:		200	B
Surveyed By:		TECHTEL	Pack Issue:
Original Sheet Size:		A3	
Drawn:	Date:	Checked:	Date:
TCL	18.11.22	TCL	18.11.22
		C	



ALL DIMENSIONS ARE IN mm UNLESS NOTED OTHERWISE					
N.G.R		E: 507437 N: 180053			
NOTES:					
B	Address Amended		TM	GBC	25.05.23
A	Issued for Approval		TCL	TCL	18.11.22
REV	MODIFICATION		BY	CH	DATE
<div><div><div><p>Great British Communications Lapwing House, Block 3 Forward Point, Tan House Lane, Widnes, Cheshire, WAB 0SL t. 44 (0)151 420 4128 www.gbcservices.co.uk</p></div><div><div><p>CORNERSTONE - LONDON</p></div></div></div></div>					
Cell Name					Opt.
IRON BRIDGE ROAD NORTH GF					-
Cell ID No					
CTIL		TEF		VF	
24025820		84789		N/A	
Site Address / Contact Details					
IRON BRIDGE ROAD NORTH WEST DRAYTON MIDDLESEX UB11 1BF					
Drawing Title: PROPOSED SITE PLAN					
Purpose of issue: PLANNING					Dwg Rev:
Drawing Number: 201					B
Surveyed By: TECHTEL			Original Sheet Size: A3		Pack Issue:
Drawn: TCL	Date: 18.11.22	Checked: TCL	Date: 18.11.22	C	



EXISTING SOUTH EAST ELEVATION
(1:100)



ALL DIMENSIONS ARE IN mm UNLESS NOTED OTHERWISE

N.G.R. E: 507437 N: 180053

NOTES:

B	Address Amended	TM	GBC	25.05.23
A	Issued for Approval	TCL	TCL	18.11.22
REV	MODIFICATION	BY	CH	DATE



Great British Communications
Lapwing House, Block 3 Forward Point,
Tan House Lane, Widnes, Cheshire, WAB 0SL
t. 44 (0)151 420 4128
www.gbcservices.co.uk



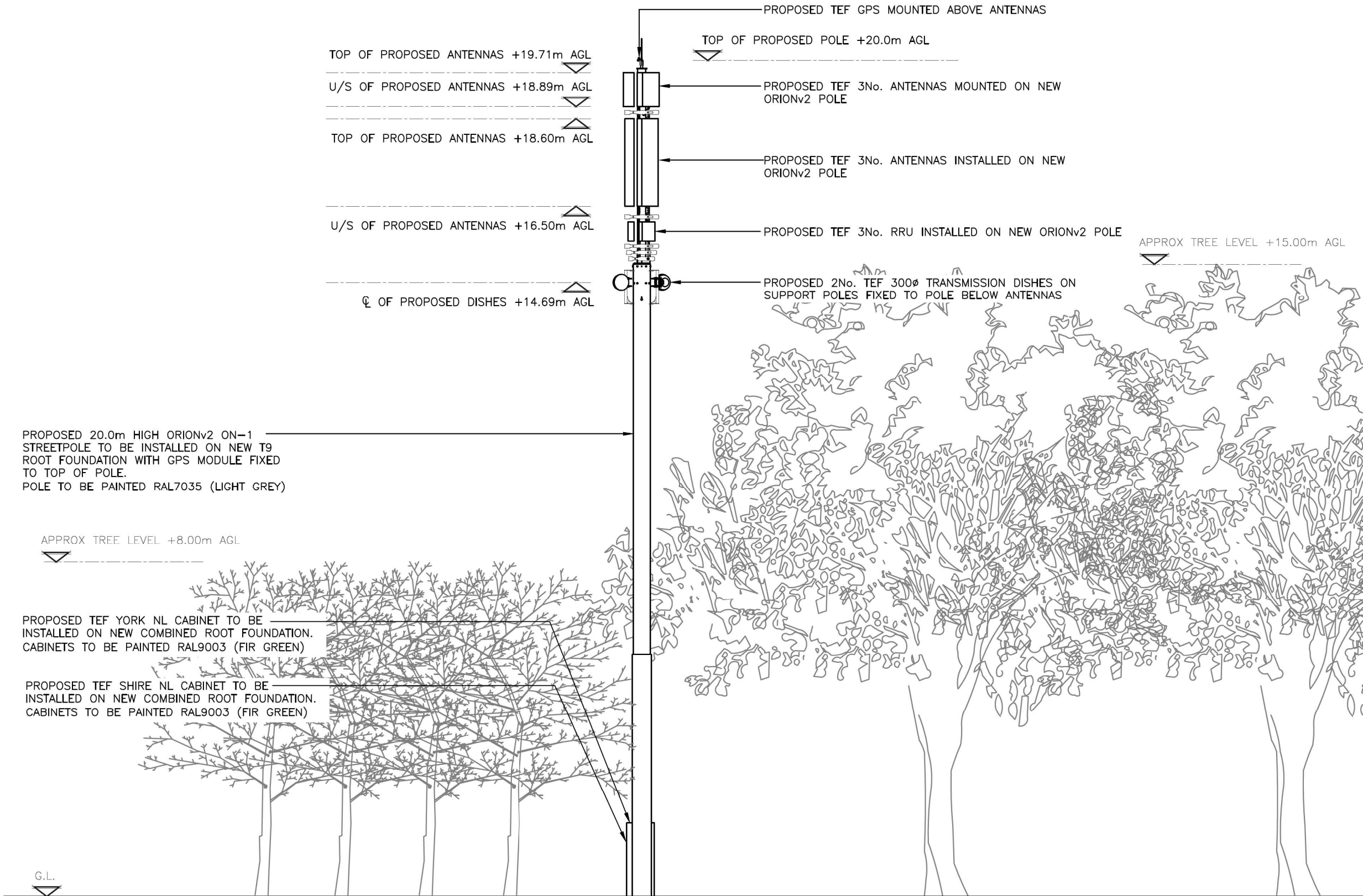
CORNERSTONE - LONDON

Cell Name	Opt.
IRON BRIDGE ROAD NORTH GF	—

Cell ID No		
CTIL	TEF	VF
24025820	84789	N/A

Site Address / Contact Details
IRON BRIDGE ROAD NORTH WEST DRAYTON MIDDLESEX UB11 1BF

Drawing Title: EXISTING SITE ELEVATION			
Purpose of issue: PLANNING			Dwg Rev: B
Drawing Number: 300			Pack Issue: C
Surveyed By: TECHTEL	Original Sheet Size: A3		
Drawn: TCL	Date: 18.11.22	Checked: TCL	Date: 18.11.22



PROPOSED SOUTH EAST ELEVATION
(1:100)

5000 0 5000 10000
ORIGINAL SCALE AT A3 - 1:100 ALL DIMENSIONS IN MILLIMETRES

These drawings comply with VMO2 & Vodafone Standard ICNIRP guidelines
Designed in accordance with Cornerstone documents: SDN0007

EMF ACTIVE CONCESSION
APPROVED DATE

O2-CSN-01073
TBC

Concession Reason: TREE-PRUNING REQUIRED
Drawings marked Standard as per latest guidance

ALL DIMENSIONS ARE IN mm UNLESS NOTED OTHERWISE

N.G.R E: 507437 N: 180053

NOTES:

B	Address Amended	TM	GBC	25.05.23
A	Issued for Approval	TCL	TCL	18.11.22
REV	MODIFICATION	BY	CH	DATE



Great British Communications
Lapwing House, Block 3 Forward Point,
Tan House Lane, Widnes, Cheshire, WAB 0SL
t. 44 (0)151 420 4128
www.gbcservices.co.uk



CORNERSTONE - LONDON

Cell Name	Opt.
IRON BRIDGE ROAD NORTH GF	-

Cell ID No		
CTIL	TEF	VF
24025820	84789	N/A

Site Address / Contact Details
IRON BRIDGE ROAD NORTH WEST DRAYTON MIDDLESEX UB11 1BF

Drawing Title: PROPOSED SITE ELEVATION			
Purpose of issue: PLANNING			Dwg Rev:
Drawing Number: 301			B
Surveyed By: TECHTEL		Original Sheet Size: A3	
Drawn: TCL	Date: 18.11.22	Checked: TCL	Date: 18.11.22
			C