
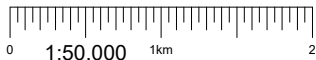


SITE LOCATION

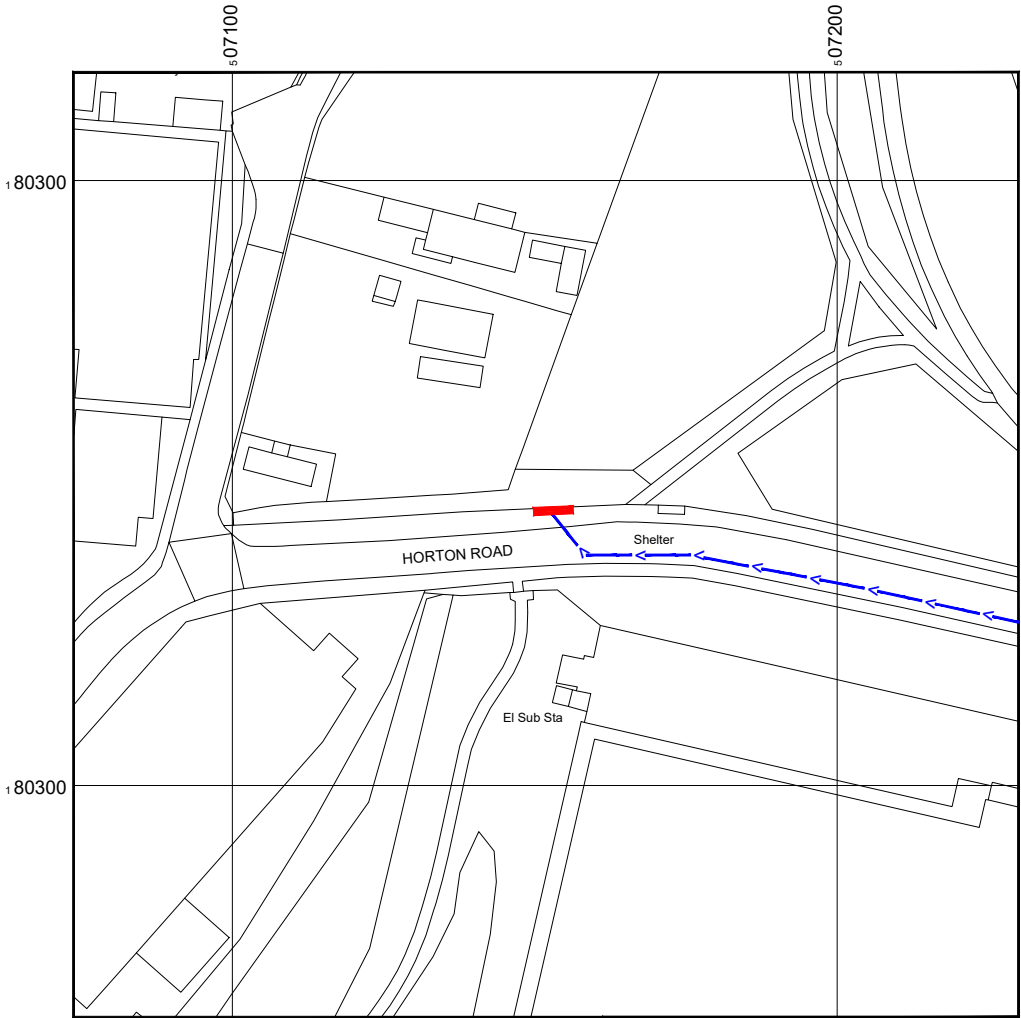


Reproduced by permission of Ordnance Survey on behalf of the Controller of Her Majesty's Stationary Office  
All rights reserved. © Crown Copyright licence no. 100062043

SITE AREA PLAN



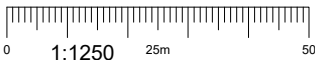
SITE PHOTOGRAPH



Reproduced by permission of Ordnance Survey on behalf of  
the Controller of Her Majesty's Stationary Office  
All rights reserved. © Crown Copyright licence no. 100062043

NGR E: 507153 N: 180346

SITE LOCATION PLAN



GOOGLE MAPS QR CODE

GOOGLE MAPS - <https://goo.gl/maps/wJNigGvwWd2Zffhr8>

GOOGLE STREETVIEW - <https://goo.gl/maps/zwq9bntkdMDBYn4bA>

NOTES:

1. ALL DIMENSIONS IN MM UNLESS OTHERWISE NOTED.

DIRECTIONS TO SITE:

Head west on M4. At junction 4, take the A408 exit to Uxbridge. At Heathrow Interchange, take the 3rd exit onto Stockley Rd. At the roundabout, take the 1st exit onto Stockley Rd/A408. Use the left lane to take the Horton Road ramp to Stockley Pk/Dawleywood/Golf Crse. At the roundabout, take the 1st exit onto Horton Rd. At the roundabout, take the 2nd exit and stay on Horton Rd. Follow Horton and site location is on the right hand side.

Site Provider's  
Property Boundary:



Access Route To Site:



Access Route:



Master:	MBNL / EE:	Project:	Purpose of Issue:	Issue:
M003	MBNL	5G UNILATERAL	Planning	C
Date:	03/11/2021	Revision / Upgrade Description:		
Drawn:	CDN	Pole location amended		
Checked:	DH			
Approved:	SD			
Master:	MBNL / EE:	Project:	Purpose of Issue:	Issue:
M002	MBNL	5G UNILATERAL	Planning	B
Date:	24/08/2020	Revision / Upgrade Description:		
Drawn:	CDN	Pole Height reduced to 15m		
Checked:	DH			
Approved:	SD			
Master:	MBNL / EE:	Project:	Purpose of Issue:	Issue:
M001	MBNL	5G UNILATERAL	Planning	A
Date:	17/07/2020	Revision / Upgrade Description:		
Drawn:	CDN	First Issue - Site nomination dated: TBC		
Checked:	DH			
Approved:	SD			

CK Hutchison  
Networks (UK)  
Limited

Great Brighams Mead,  
Vastern Road, Reading,  
Berkshire, England,  
RG1 8DJ

Design Consultant & Principal Contractor:



WHP Telecoms

Unit 1 Maple Park,  
Low Fields Avenue, Leeds  
LS12 6HH

Tel: 01133023550  
e-mail: info@whptelecoms.com

Site Name:  
HORTON ROAD STREETWORKS

Site ID:  
HGN12147

Address:  
HORTON ROAD, CROWN TRADE PARK,  
LONDON BOROUGH OF HILLINGDON,  
LONDON, COLHAM GREEN,  
GREATER LONDON, ENGLAND,  
UB7 8HT

Title:  
002 SITE LOCATION PLAN

Project:  
5G UNILATERAL

Purpose of Issue:  
PLANNING

EE Cell ID:	MBNL Cell ID:	Cell ID:
N/A	N/A	N/A
Master Drawing No:		Issue:
HGN12147_M003		C



Made With Pdf Office