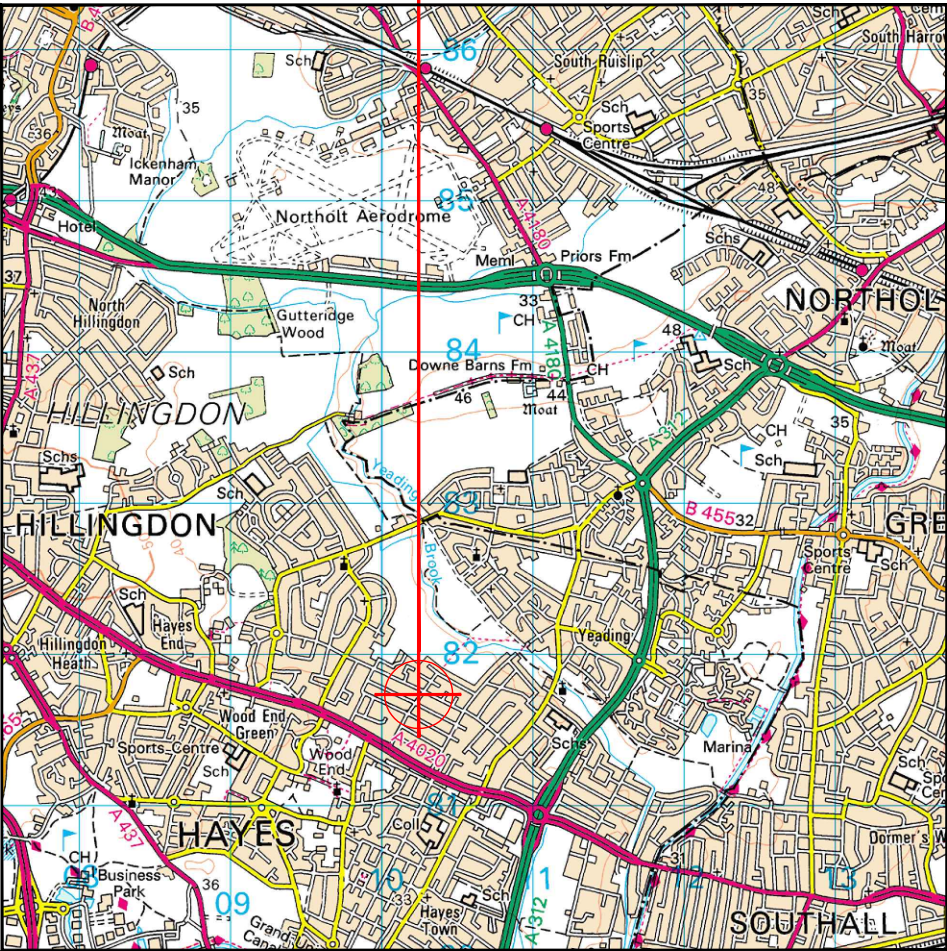
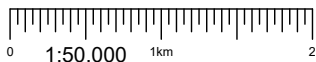


SITE LOCATION



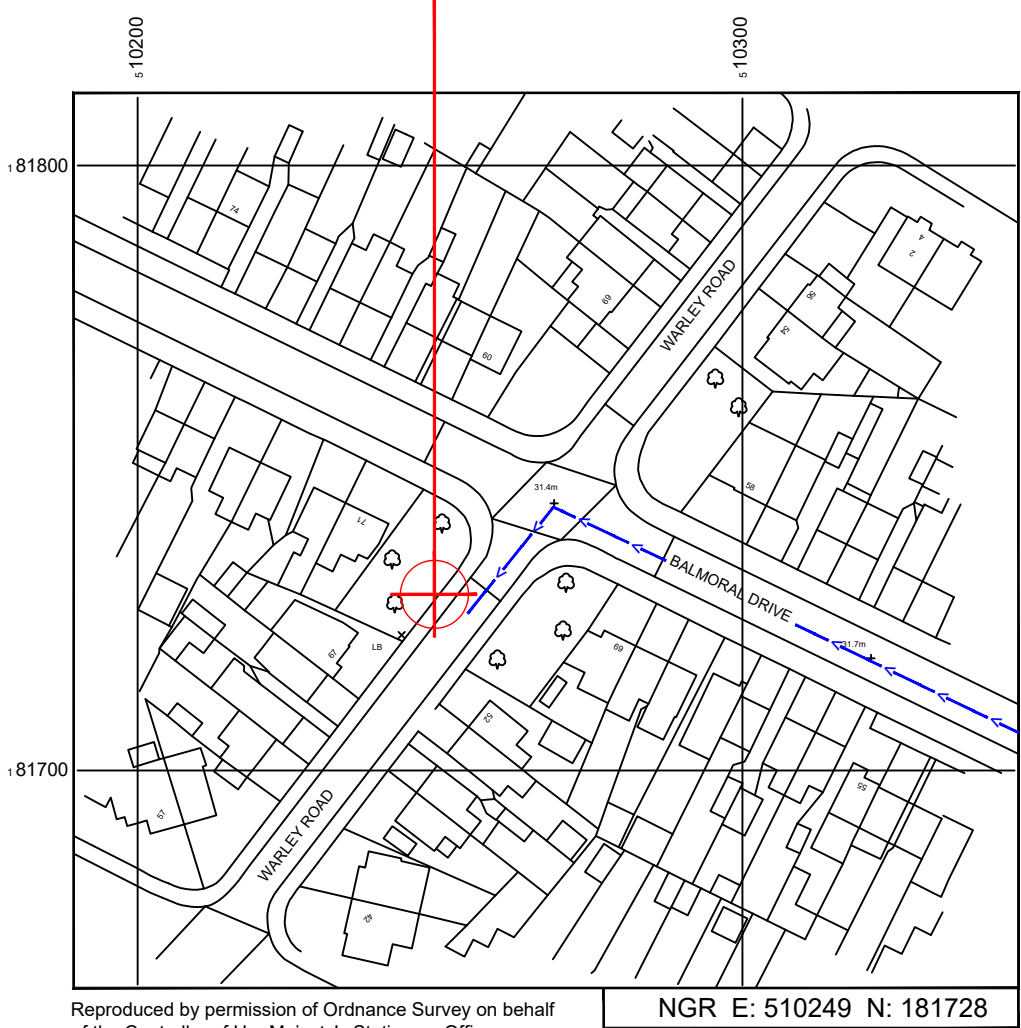
Reproduced by permission of Ordnance Survey on behalf of the Controller of Her Majesty's Stationery Office
All rights reserved. © Crown Copyright licence no. 100022432

SITE AREA PLAN



SITE PHOTOGRAPH

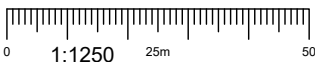
SITE LOCATION



Reproduced by permission of Ordnance Survey on behalf of the Controller of Her Majesty's Stationery Office
All rights reserved. © Crown Copyright licence no. 100022432

NGR E: 510249 N: 181728

SITE LOCATION PLAN



GOOGLE MAPS QR CODE


GOOGLE MAPS - <https://goo.gl/maps/Wehqi43zyLHFoRft5>

GOOGLE STREETVIEW - <https://goo.gl/maps/iSvncU6m418jJNih7>

NOTES:

1. ALL DIMENSIONS IN MM UNLESS OTHERWISE NOTED.

DIRECTIONS TO SITE: M25 TOWARDS M1/WATFORD. AT JUNCTION 16, EXIT ONTO M40 TOWARDS LONDON (W)/LONDON (C)/UXBRIDGE. CONTINUE ONTO WESTERN AVE/A40. USE THE LEFT LANE TO TAKE THE A4180 SLIP ROAD TO HEATHROW AIRPORT/HAYES/SOUTHALL/YEADING. AT THE ROUNDABOUT, TAKE THE 3RD EXIT ONTO W END RD/A4180. CONTINUE TO FOLLOW A4180. AT THE ROUNDABOUT, TAKE THE 4TH EXIT ONTO YEADING LN. TURN RIGHT ONTO YEADING GARDENS. AT THE ROUNDABOUT, CONTINUE STRAIGHT ONTO BALMORAL DR. AT THE ROUNDABOUT, TAKE THE 1ST EXIT ONTO WARLEY RD. SITE IS IMMEDIATELY ON THE RIGHT.

Site Provider's Property Boundary: 
Access Route To Site: 
Access Route: 

Master:	MBNL / EE / H3G:	Project:	Purpose of Issue:	Issue:
M001	H3G	DENSIFICATION SW	Planning	A
Date:	11/10/2022	Revision / Upgrade Description:		
Drawn:	D Warren	First Issue - Site nomination dated: TBC		
Checked:	D Fieldhouse			
Approved:	G Thomas			



Hutchison 3G UK Limited
Green Park, 450 Longwater Avenue
Reading, RG30 3UR
Tel: 01628 765 000
Fax: 01628 765 001

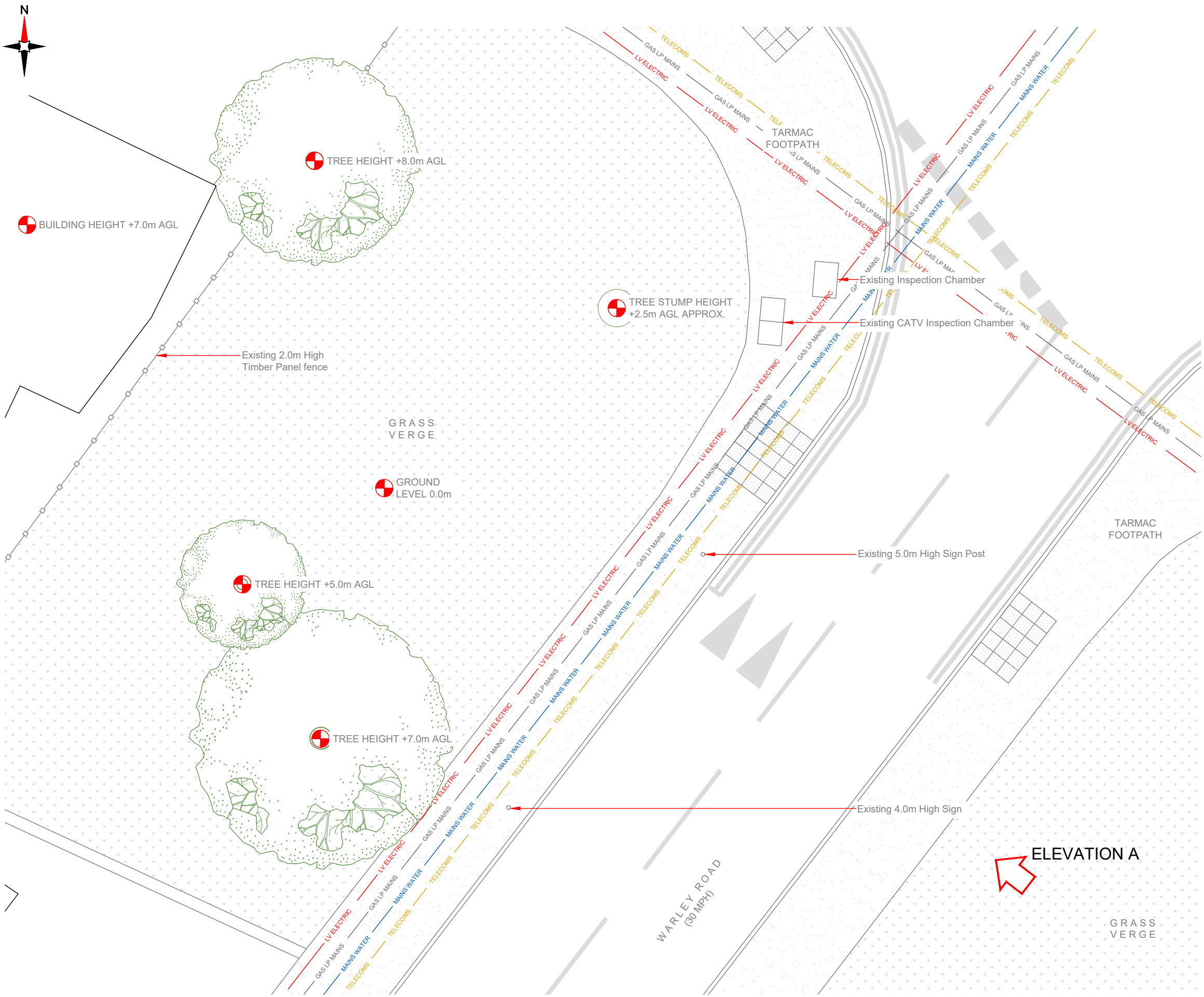
H3G Base Station Information line:
0845 6043000
Available 8am-8pm Monday to Friday

Design Consultant & Principal Contractor:

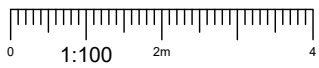


Unit E, Madison Place, Northampton Road,
Manchester, M40 5AG
Tel: 0161 785 4500 Fax: 0161 785 4501
Web: www.clarke-telecom.com

Site Name:		BALMORAL DRIVE	
Site ID:		HGN23517	
Address:		WARLEY ROAD HAYES MIDDLESEX UB4 0QJ	
Title:		002 SITE LOCATION PLAN	
Project:		H3G DENSIFICATION STREETWORKS	
Purpose of Issue:		PLANNING	
MBNL Cell ID:		3UK Cell ID:	
HGN322		UB1065	
Master Drawing No:		HGN23517_M001_H3G_DNSW_GA	Issue:
			A

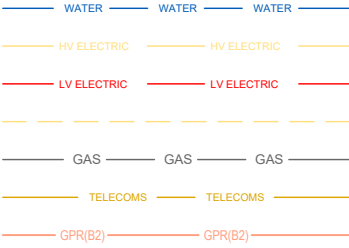


EXISTING SITE PLAN



- NOTES:
- ALL DIMENSIONS IN MM UNLESS OTHERWISE NOTED.

SERVICES LEGEND



Master:	MBNL / EE / H3G:	Project:	Purpose of Issue:	Issue:
M001	H3G	DENSIFICATION SW	Planning	A
Date:	11/10/2022	Revision / Upgrade Description:		
Drawn:	D Warren	First Issue - Site nomination dated: TBC		
Checked:	D Fieldhouse			
Approved:	G Thomas			



Hutchison 3G UK Limited
Green Park, 450 Longwater Avenue
Reading, RG30 3UR
Tel: 01628 765 000
Fax: 01628 765 001

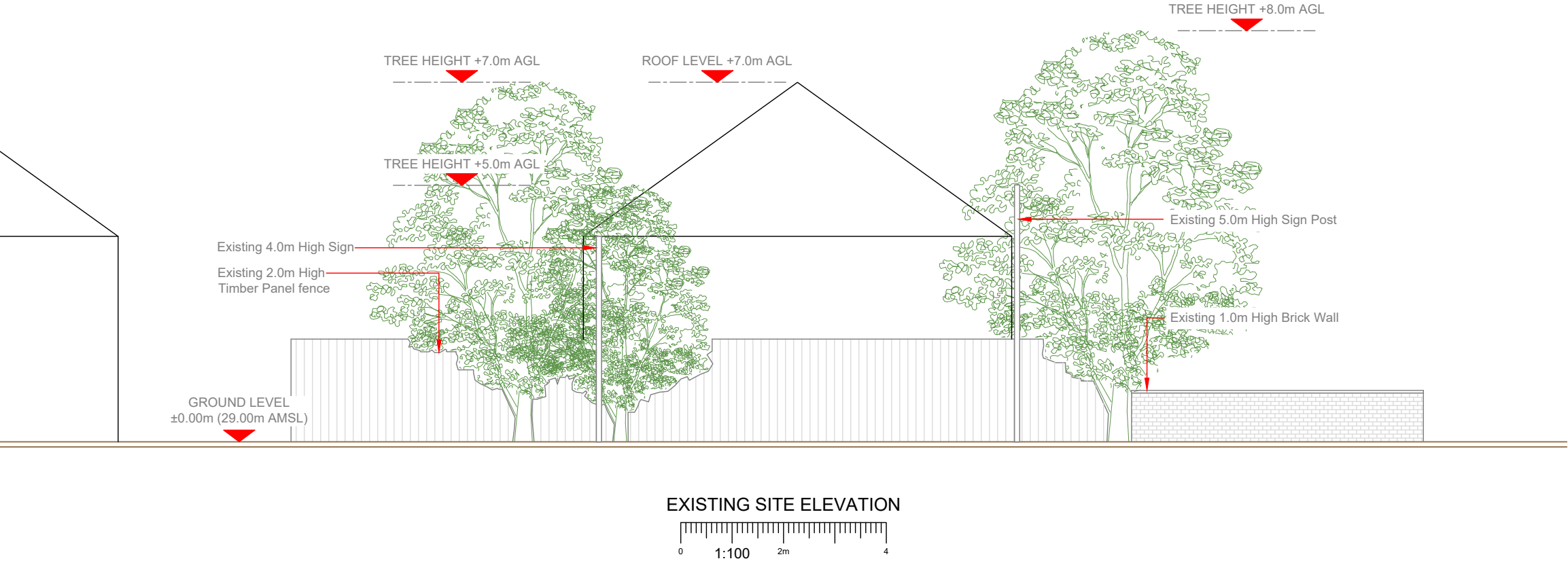
H3G Base Station Information line:
0845 6043000
Available 8am-8pm Monday to Friday

Design Consultant & Principal Contractor:

CLARKE telecom
Unit E, Madison Place, Northampton Road,
Manchester, M40 5AG
Tel: 0161 785 4500 Fax: 0161 785 4501
Web: www.clarke-telecom.com

Site Name:	BALMORAL DRIVE
Site ID:	HGN23517
Address:	WARLEY ROAD HAYES MIDDLESEX UB4 0QJ
Title:	100 EXISTING H3G SITE PLAN
Project:	H3G DENSIFICATION STREETWORKS
Purpose of Issue:	PLANNING
MBNL Cell ID:	3UK Cell ID:
HGN322	UB1065
Master Drawing No:	Issue:
HGN23517_M001_H3G_DNSW_GA	A

100mm
50mm
10mm



- NOTES:
1. ALL DIMENSIONS IN MM UNLESS OTHERWISE NOTED.

Master:	MBNL / EE / H3G:	Project:	Purpose of Issue:	Issue:
M001	H3G	DENSIFICATION SW	Planning	A
Date:	11/10/2022	Revision / Upgrade Description:		
Drawn:	D Warren	First Issue - Site nomination dated: TBC		
Checked:	D Fieldhouse			
Approved:	G Thomas			



Hutchison 3G UK Limited
Green Park, 450 Longwater Avenue
Reading, RG30 3UR
Tel: 01628 765 000
Fax: 01628 765 001

H3G Base Station Information line:
0845 6043000
Available 8am-8pm Monday to Friday

Design Consultant & Principal Contractor:

CLARKE telecom

Unit E, Madison Place, Northampton Road,
Manchester, M40 5AG
Tel: 0161 785 4500 Fax: 0161 785 4501
Web: www.clarke-telecom.com

Site Name: **BALMORAL DRIVE**

Site ID: **HGN23517**

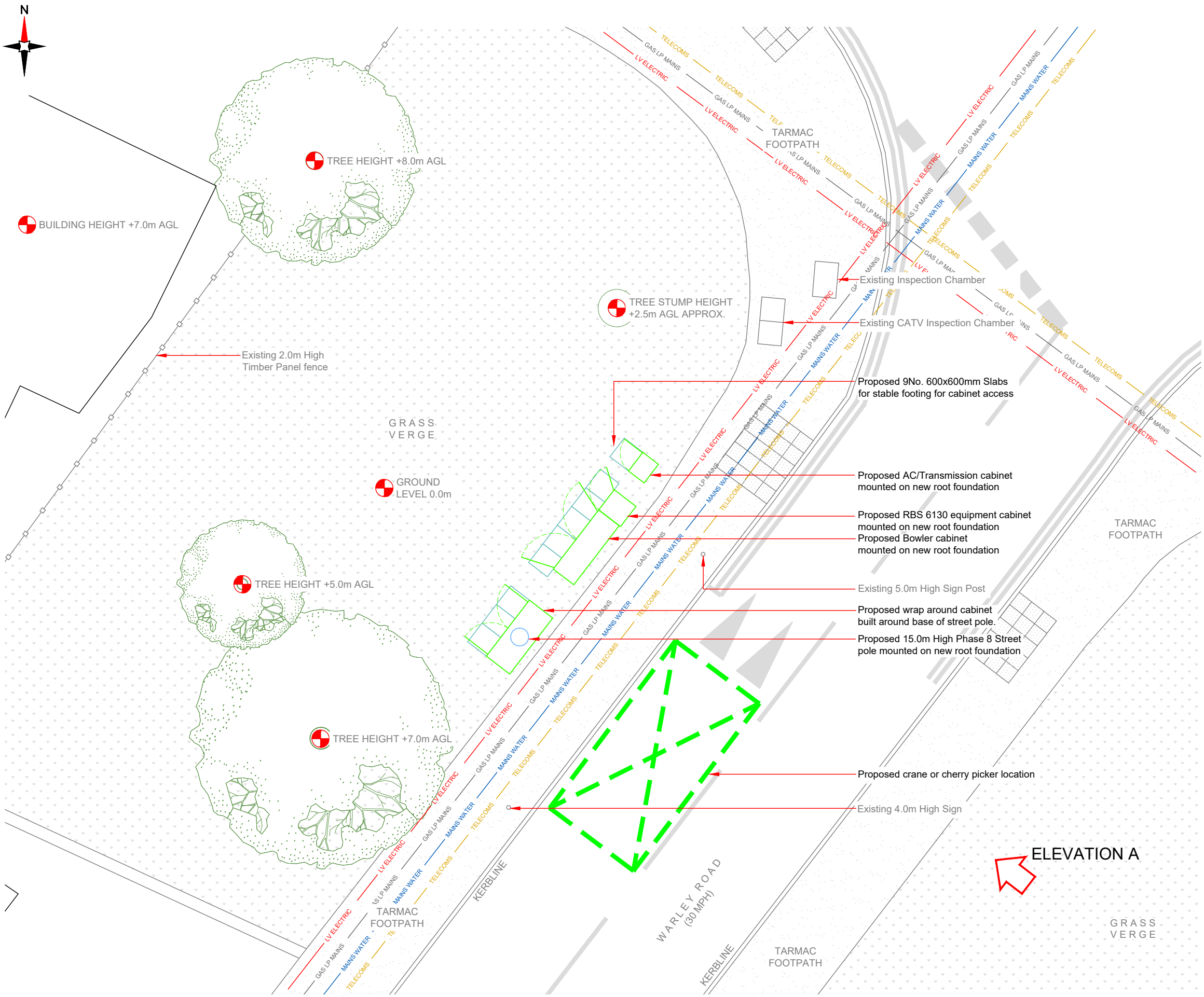
Address: **WARLEY ROAD
HAYES
MIDDLESEX
UB4 0QJ**

Title: **150 EXISTING H3G ELEVATION**

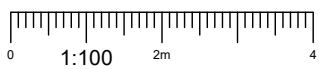
Project: **H3G DENSIFICATION STREETWORKS**

Purpose of Issue: **PLANNING**

MBNL Cell ID:	3UK Cell ID:
HGN322	UB1065
Master Drawing No:	Issue:
HGN23517_M001_H3G_DNSW_GA	A

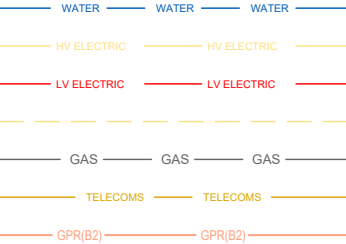


PROPOSED SITE PLAN



- NOTES:
1. ALL DIMENSIONS IN MM UNLESS OTHERWISE NOTED.

SERVICES LEGEND



Master:	MBNL / EE / H3G:	Project:	Purpose of Issue:	Issue:
M001	H3G	DENSIFICATION SW	Planning	A
Date:	11/10/2022	Revision / Upgrade Description:		
Drawn:	D Warren	First Issue - Site nomination dated: TBC		
Checked:	D Fieldhouse			
Approved:	G Thomas			



Hutchison 3G UK Limited
Green Park, 450 Longwater Avenue
Reading, RG30 3UR
Tel: 01628 765 000
Fax: 01628 765 001

H3G Base Station Information line:
0845 6043000
Available 8am-8pm Monday to Friday

Design Consultant & Principal Contractor:



Unit E, Madison Place, Northampton Road,
Manchester, M40 5AG
Tel: 0161 785 4500 Fax: 0161 785 4501
Web: www.clarke-telecom.com

Site Name: BALMORAL DRIVE

Site ID: HGN23517

Address: WARLEY ROAD
HAYES
MIDDLESEX
UB4 0QJ

Title: 210 PROPOSED H3G SITE PLAN

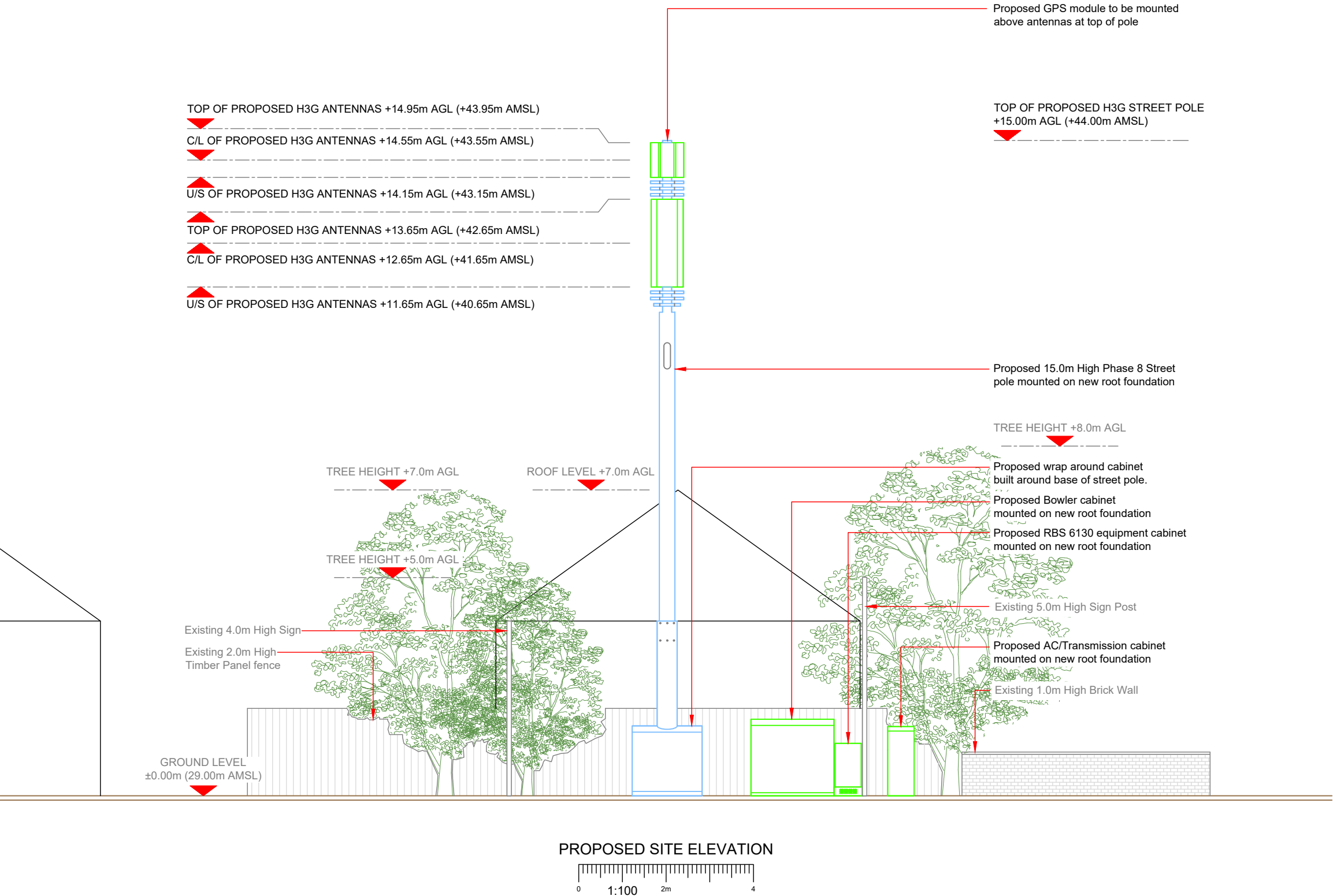
Project: H3G DENSIFICATION STREETWORKS

Purpose of Issue: PLANNING

MBNL Cell ID: HGN322
3UK Cell ID: UB1065

Master Drawing No: HGN23517_M001_H3G_DNSW_GA
Issue: A

100mm
50mm
10mm



- NOTES:
1. ALL DIMENSIONS IN MM UNLESS OTHERWISE NOTED.

Master:	MBNL / EE / H3G:	Project:	Purpose of Issue:	Issue:
M001	H3G	DENSIFICATION SW	Planning	A
Date:	11/10/2022	Revision / Upgrade Description:		
Drawn:	D Warren	First Issue - Site nomination dated: TBC		
Checked:	D Fieldhouse			
Approved:	G Thomas			



Hutchison 3G UK Limited
Green Park, 450 Longwater Avenue
Reading, RG30 3UR
Tel: 01628 765 000
Fax: 01628 765 001

H3G Base Station Information line:
0845 6043000
Available 8am-8pm Monday to Friday

Design Consultant & Principal Contractor:

CLARKE telecom

Unit E, Madison Place, Northampton Road,
Manchester, M40 5AG
Tel: 0161 785 4500 Fax: 0161 785 4501
Web: www.clarke-telecom.com

Site Name: **BALMORAL DRIVE**

Site ID: **HGN23517**

Address: **WARLEY ROAD
HAYES
MIDDLESEX
UB4 0QJ**

Title: **260 PROPOSED H3G ELEVATION**

Project: **H3G DENSIFICATION STREETWORKS**

Purpose of Issue: **PLANNING**

MBNL Cell ID: HGN322	3UK Cell ID: UB1065
--------------------------------	-------------------------------

Master Drawing No: HGN23517_M001_H3G_DNSW_GA	Issue: A
--	--------------------