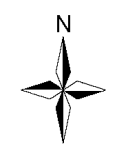
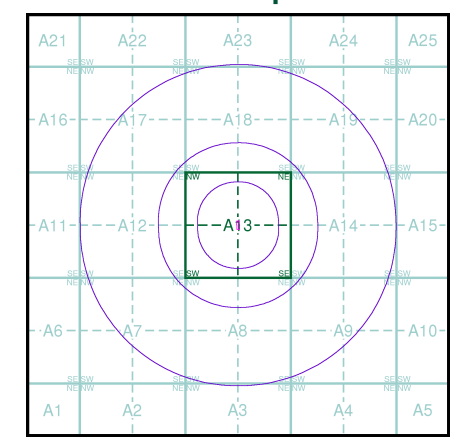


- General**
- Specified Site
 - Specified Buffer(s)
 - Bearing Reference Point

- OS Water Network Data**
- | | |
|--------------|-------------------------|
| Canal | Drain |
| Reservoir | Other |
| Foreshore | Lake |
| Marsh | Transfer |
| Tidal River | Lock Or Flight Of Locks |
| Inland River | Sea |

- Contours (height in meters)**
- Standard Contour MLW Mean Low Water
- Master Contour MHW Mean High Water
- Spot Height 167.3

OS Water Network Map - Slice A

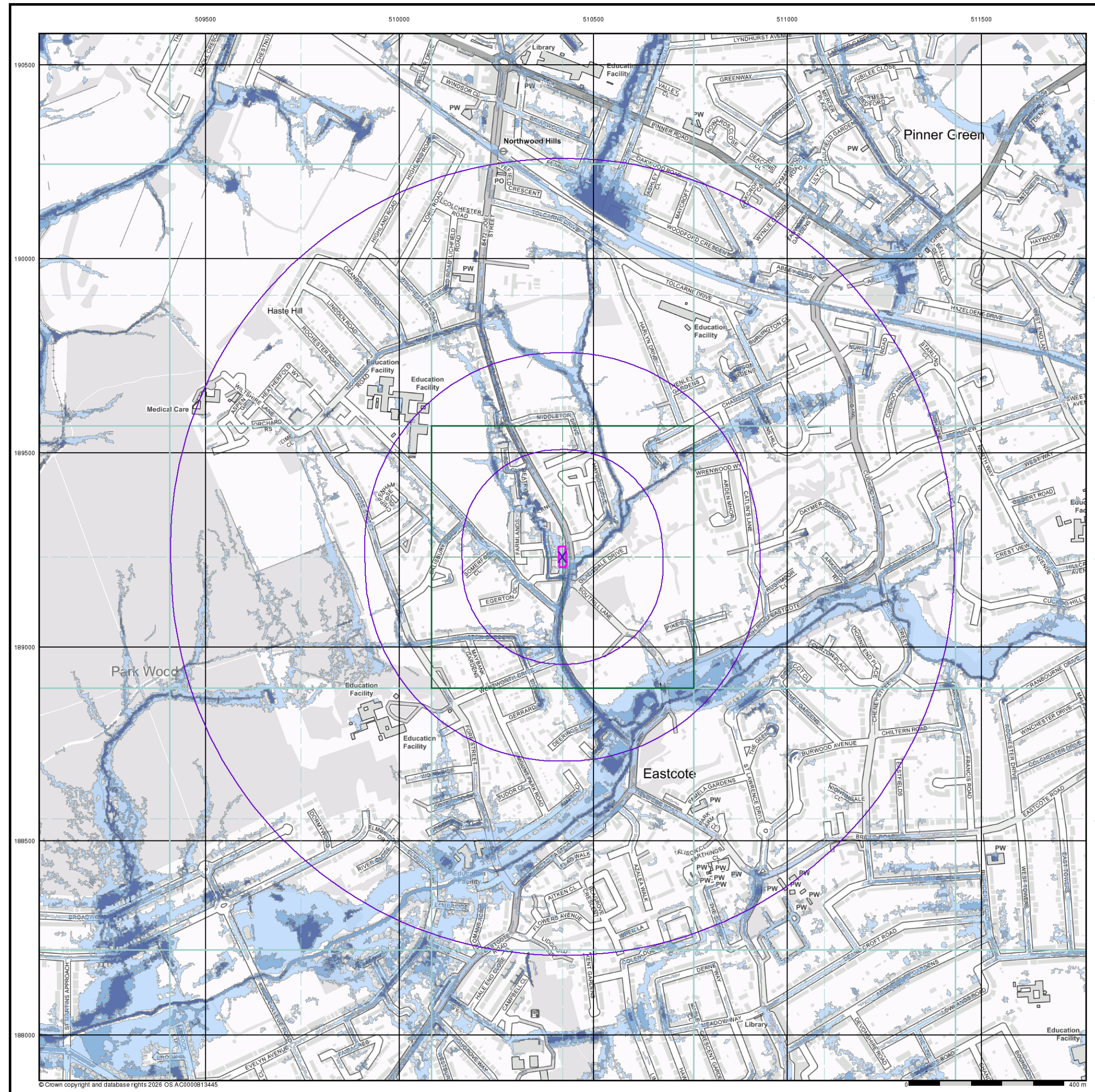


Order Details

Order Number: 394055057_1_1
 Customer Ref: 25-262.01
 National Grid Reference: 510420, 189230
 Slice: A
 Site Area (Ha): 0.1
 Search Buffer (m): 1000

Site Details

Garage Court, r/o 66-74 Farmlands, Joel Street, Pinner, HA5 2LN



General

- Specified Site
- Specified Buffer(s)
- Bearing Reference Point

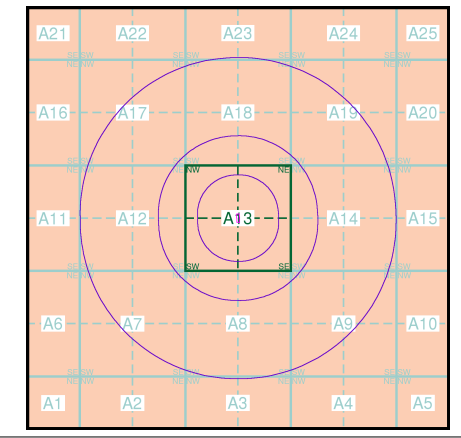
Risk of Flooding from Surface Water

- High - 30 Year Return
- Medium - 100 Year Return
- Low - 1000 Year Return

Suitability

- See the suitability map below
- National to county
 - County to town
 - Town to street
 - Street to parcels of land
 - Property

EANRW Suitability Map - Slice A



Order Details

Order Number: 394055057_1_1
 Customer Ref: 25-262.01
 National Grid Reference: 510420, 189230
 Slice: A
 Site Area (Ha): 0.1
 Search Buffer (m): 1000

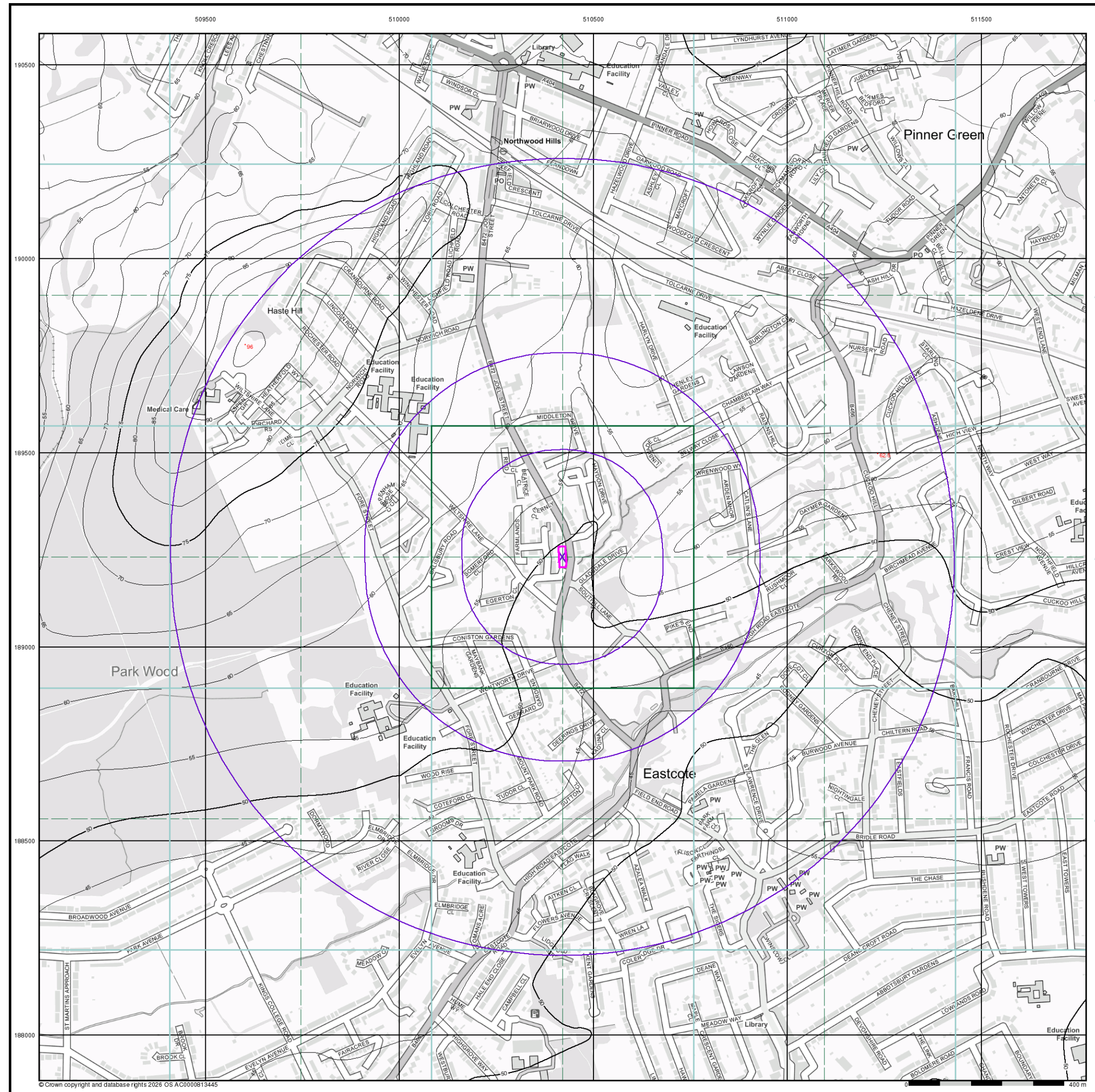
Site Details

Garage Court, r/o 66-74 Farmlands, Joel Street, Pinner, HA5 2LN



Tel: 0844 844 9952
 Fax: 0844 844 9951
 Web: www.envirocheck.co.uk

© Crown copyright and database rights 2026 OS AC0000813445



WFD Surface Waters Map

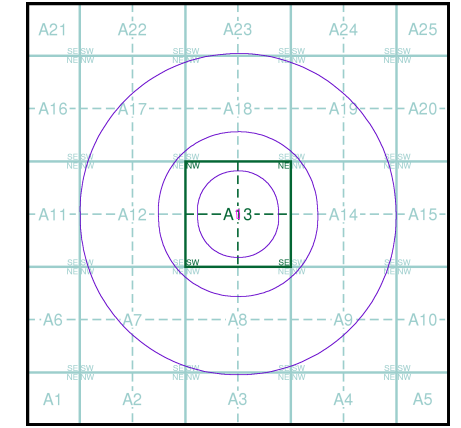
- General**
- Specified Site
 - Specified Buffer(s)
 - Bearing Reference Point
 - Slice
 - Map ID

Water Framework Directive - Surface Water Quality

- High
- Good
- Moderate
- Poor
- Bad

- Contours (height in meters)**
- Standard Contour 105
 - Master Contour 100
 - Spot Height *167.3
 - Mean Low Water (MLW)
 - Mean High Water (MHW)

WFD Surface Waters Map - Slice A



Order Details

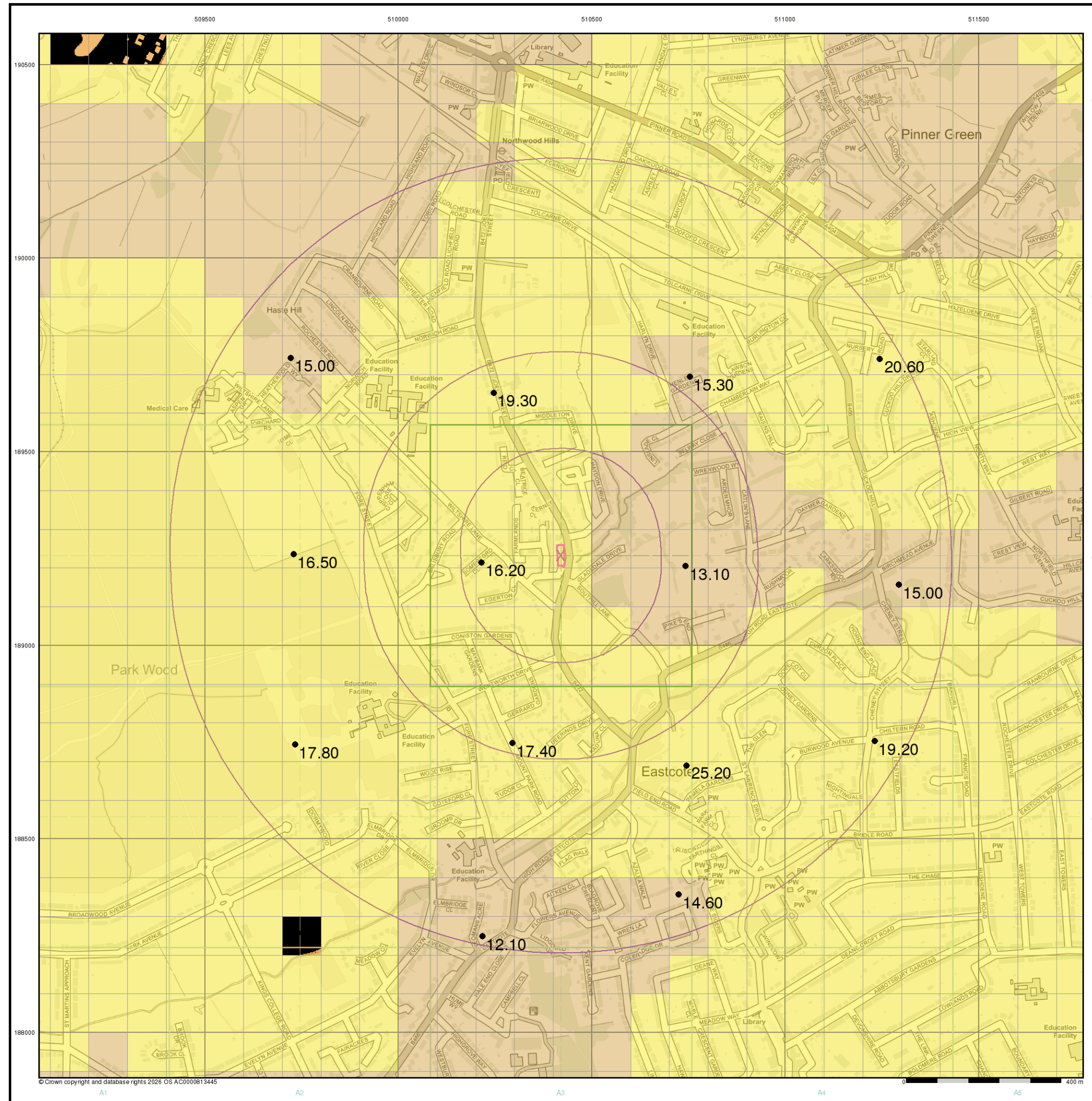
Order Number: 394055057_1_1
 Customer Ref: 25-262.01
 National Grid Reference: 510420, 189230
 Slice: A
 Site Area (Ha): 0.1
 Search Buffer (m): 1000

Site Details

Garage Court, r/o 66-74 Farmlands, Joel Street, Pinner, HA5 2LN



Tel: 0844 844 9952
 Fax: 0844 844 9951
 Web: www.envirocheck.co.uk



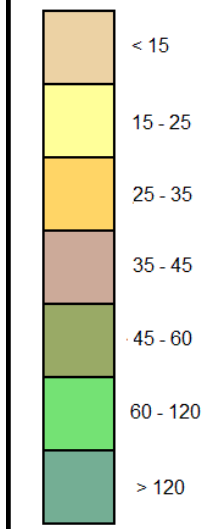
General

X Specified Site
 Specified Buffer(s)
 X Bearing Reference Point

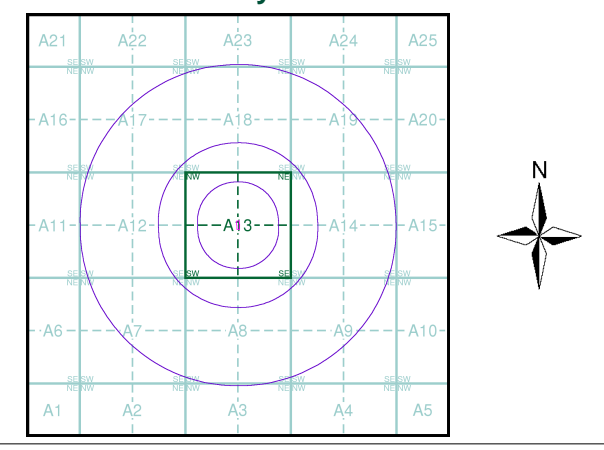
Urban Soil Chemistry Arsenic

● BGS Urban Soil Chemistry Measured Concentration Values (mg/kg)

Arsenic Concentrations mg/kg



Urban Soil Chemistry Arsenic - Slice A



Order Details

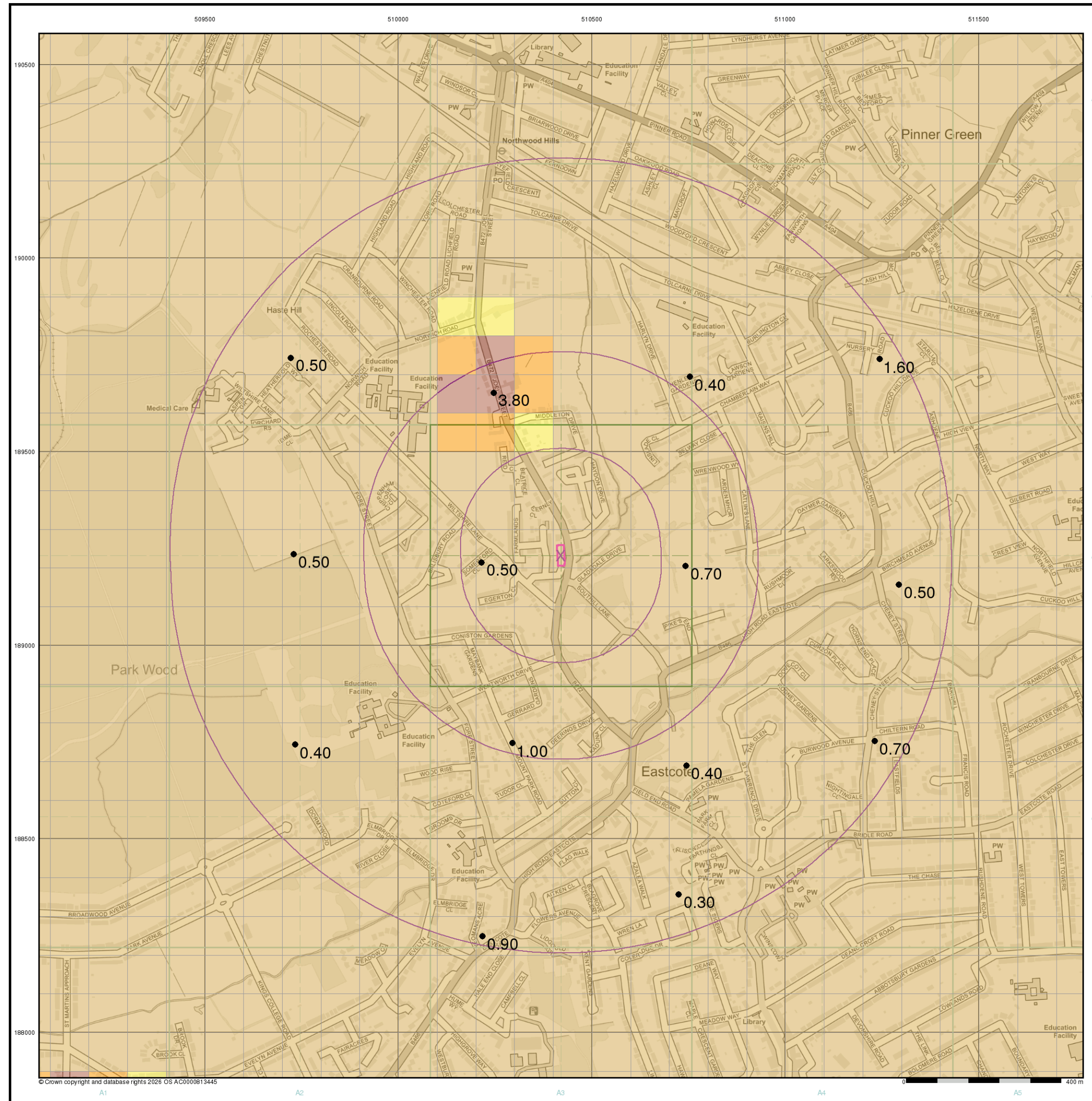
Order Details: 394055057_1_1
 Customer Ref: 25-262.01
 National Grid Reference: 510420, 189230
 Slice: A
 Site Area (Ha): 0.1
 Search Buffer (m): 1000

Site Details

Garage Court, r/o 66-74 Farmlands, Joel Street, Pinner, HA5 2LN

Landmark
 INFORMATION GROUP

Tel: 0844 844 9952
 Fax: 0844 844 9951
 Web: www.envirocheck.co.uk



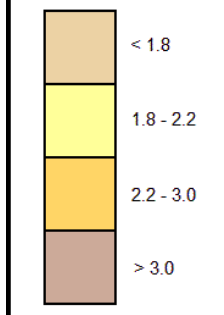
General

- ✕ Specified Site
- Specified Buffer(s)
- ✕ Bearing Reference Point

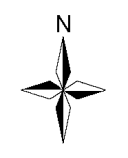
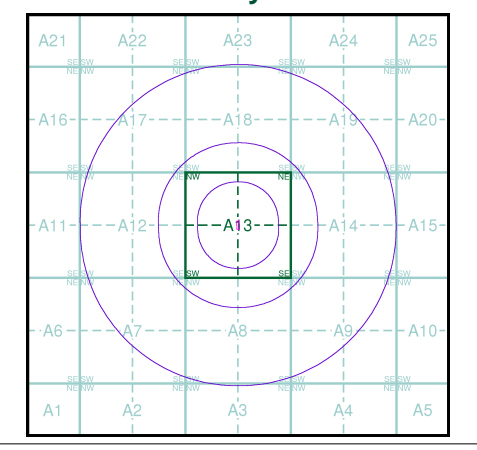
Urban Soil Chemistry Cadmium

● BGS Urban Soil Chemistry Measured Concentration Values (mg/kg)

Cadmium Concentrations mg/kg



Urban Soil Chemistry Cadmium - Slice A



Order Details

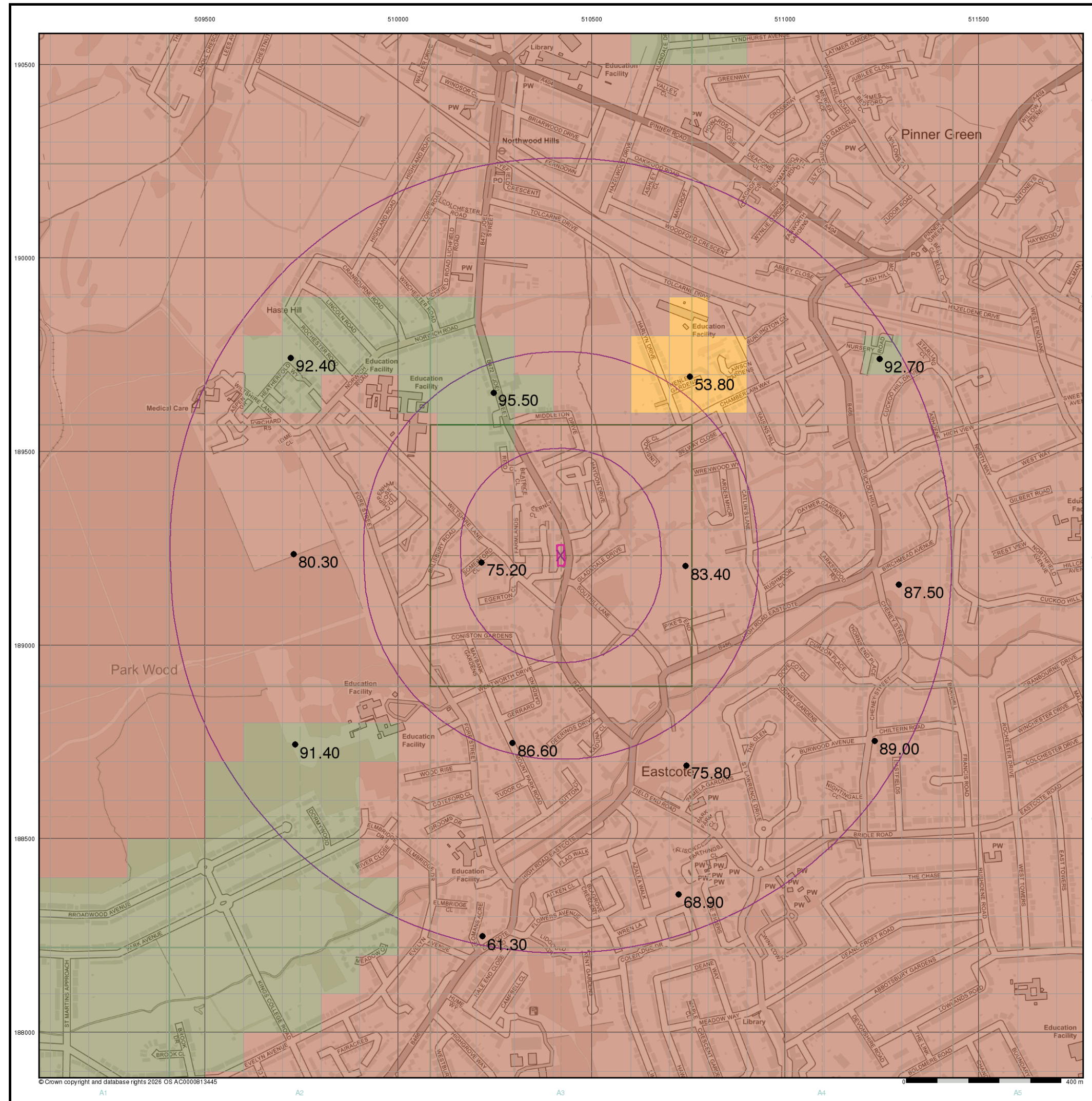
Order Details: 394055057_1_1
 Customer Ref: 25-262.01
 National Grid Reference: 510420, 189230
 Slice: A
 Site Area (Ha): 0.1
 Search Buffer (m): 1000

Site Details

Garage Court, r/o 66-74 Farmlands, Joel Street, Pinner, HA5 2LN



Tel: 0844 844 9952
 Fax: 0844 844 9951
 Web: www.envirocheck.co.uk



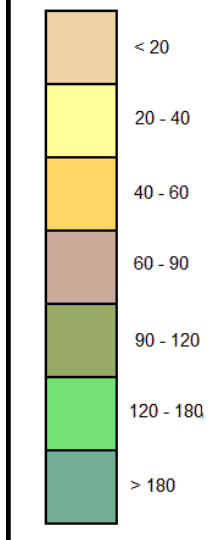
General

- Specified Site
- Specified Buffer(s)
- Bearing Reference Point

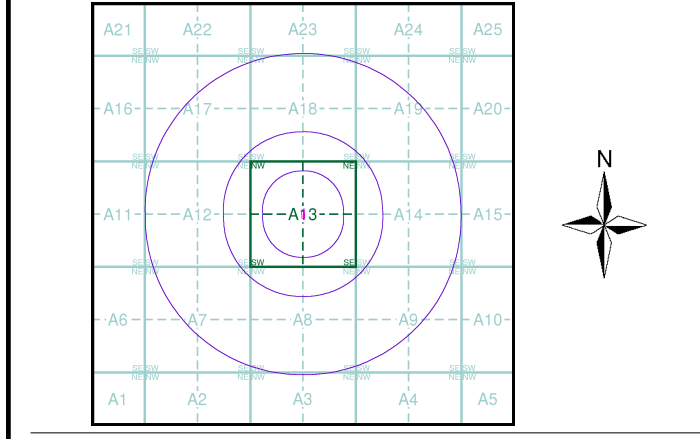
Urban Soil Chemistry Chromium

● BGS Urban Soil Chemistry Measured Concentration Values (mg/kg)

Chromium Concentrations mg/kg



Urban Soil Chemistry Chromium - Slice A



Order Details

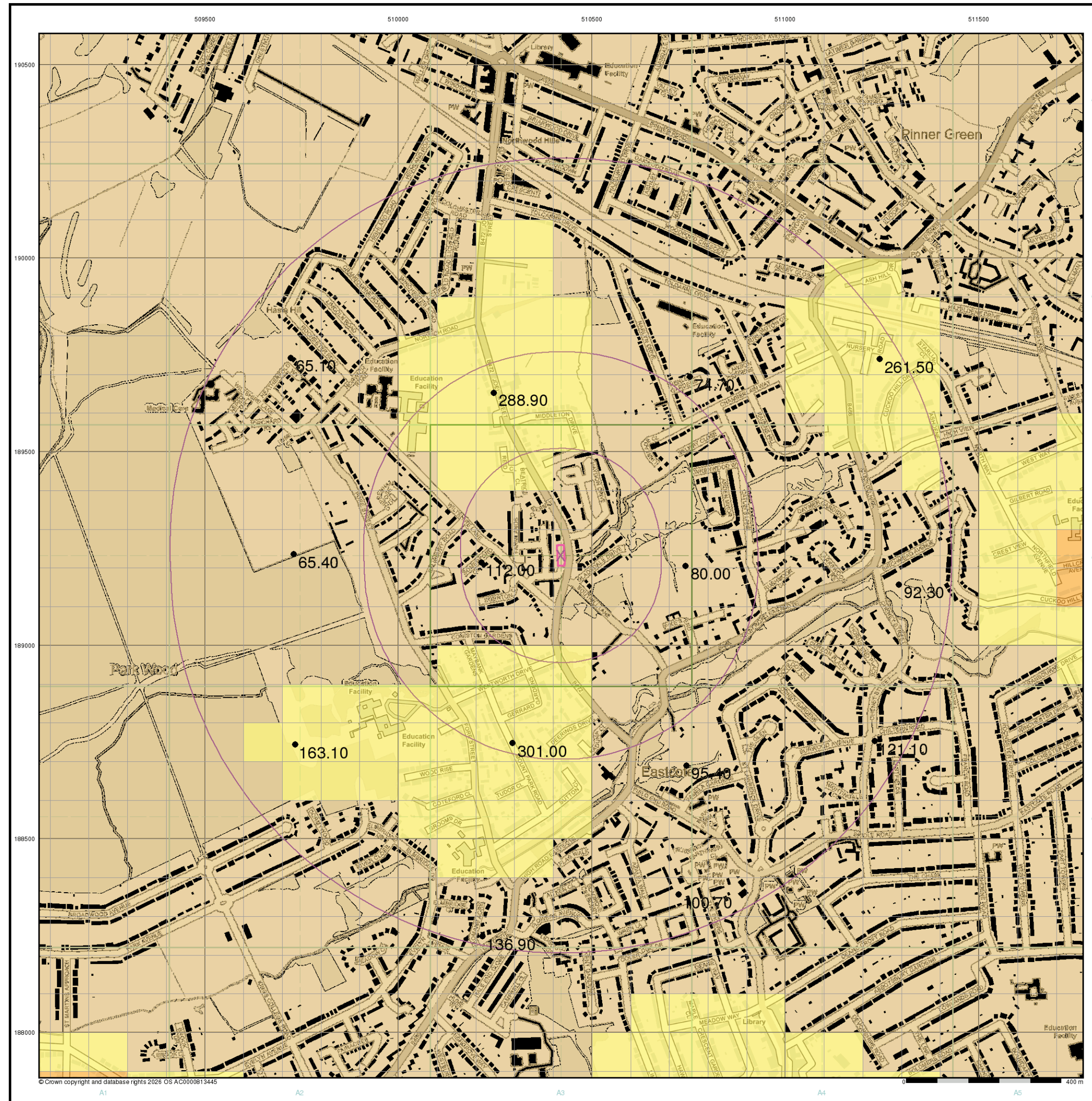
Order Details: 394055057_1_1
 Customer Ref: 25-262.01
 National Grid Reference: 510420, 189230
 Slice: A
 Site Area (Ha): 0.1
 Search Buffer (m): 1000

Site Details

Garage Court, r/o 66-74 Farmlands, Joel Street, Pinner, HA5 2LN

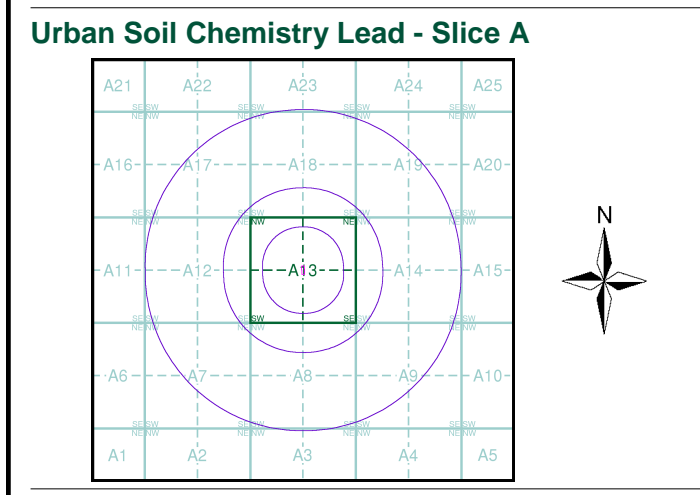
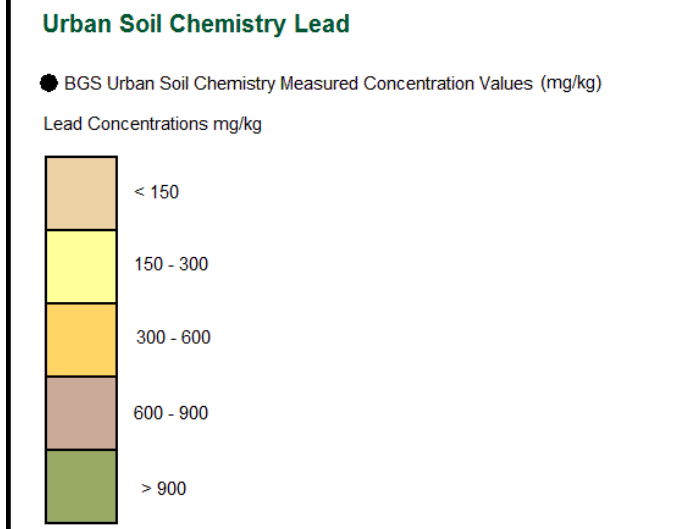
Landmark
 INFORMATION GROUP

Tel: 0844 844 9952
 Fax: 0844 844 9951
 Web: www.envirocheck.co.uk



General

○ Specified Site
 ○ Specified Buffer(s)
 X Bearing Reference Point



Order Details

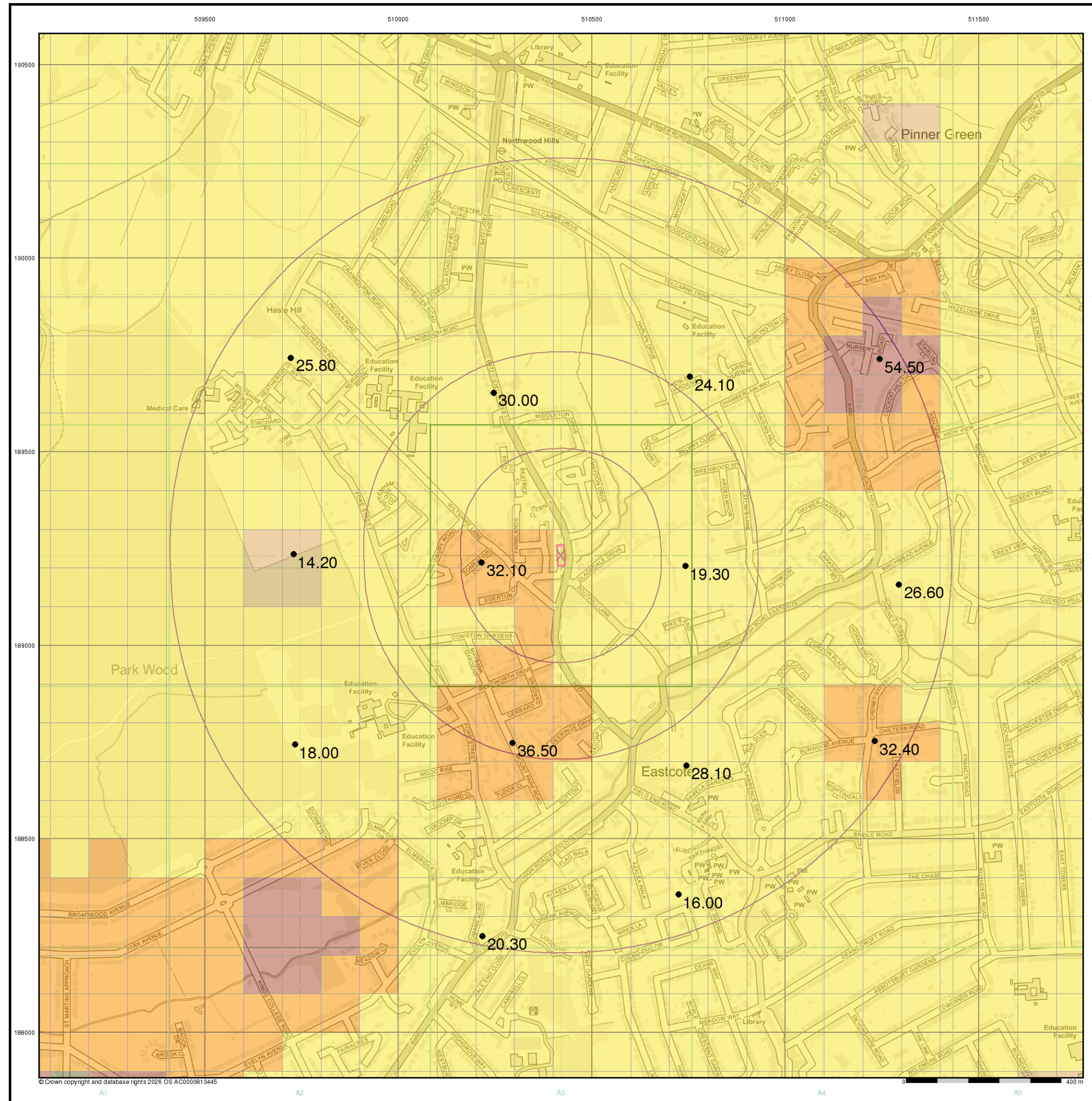
Order Details: 394055057_1_1
 Customer Ref: 25-262.01
 National Grid Reference: 510420, 189230
 Slice: A
 Site Area (Ha): 0.1
 Search Buffer (m): 1000

Site Details

Garage Court, r/o 66-74 Farmlands, Joel Street, Pinner, HA5 2LN

Landmark
 INFORMATION GROUP

Tel: 0844 844 9952
 Fax: 0844 844 9951
 Web: www.envirocheck.co.uk



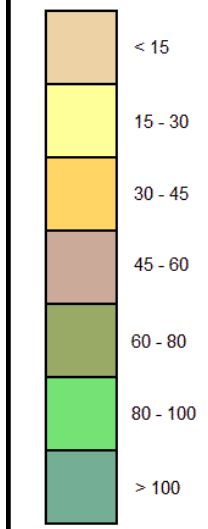
General

- ✕ Specified Site
- Specified Buffer(s)
- ✕ Bearing Reference Point

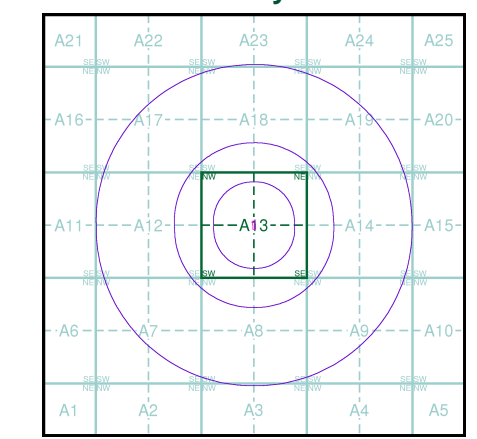
Urban Soil Chemistry Nickel

● BGS Urban Soil Chemistry Measured Concentration Values (mg/kg)

Nickel Concentrations mg/kg



Urban Soil Chemistry Nickel - Slice A



Order Details

Order Details: 394055057_1_1
 Customer Ref: 25-262.01
 National Grid Reference: 510420, 189230
 Slice: A
 Site Area (Ha): 0.1
 Search Buffer (m): 1000

Site Details

Garage Court, r/o 66-74 Farmlands, Joel Street, Pinner, HA5 2LN



Tel: 0844 844 9952
 Fax: 0844 844 9951
 Web: www.envirocheck.co.uk