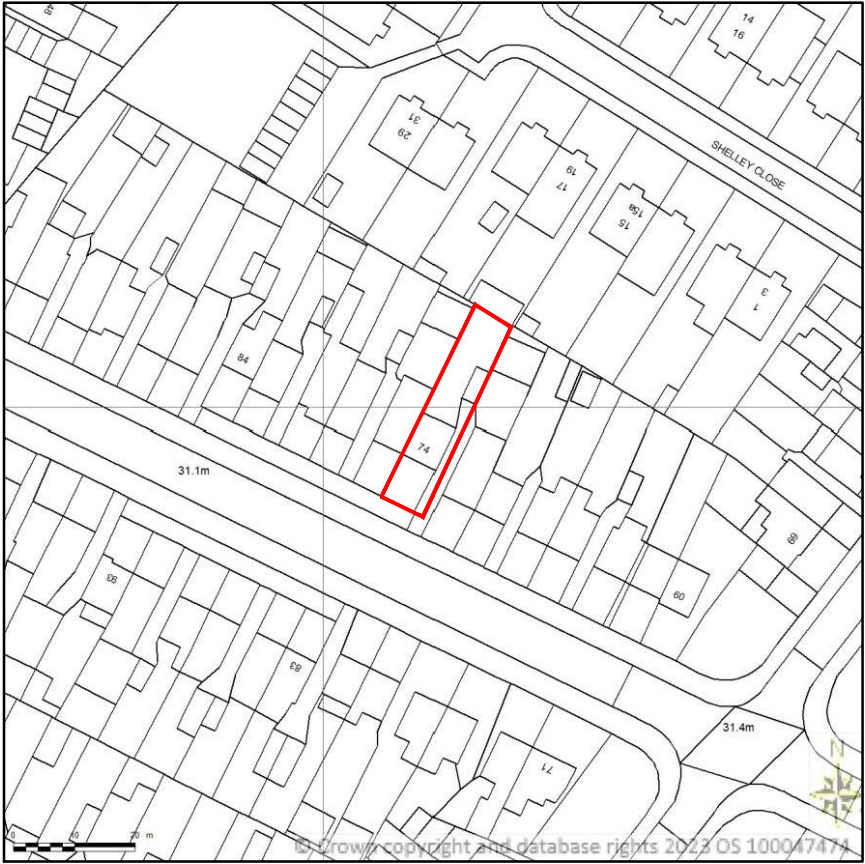


PLANNING APPLICATION

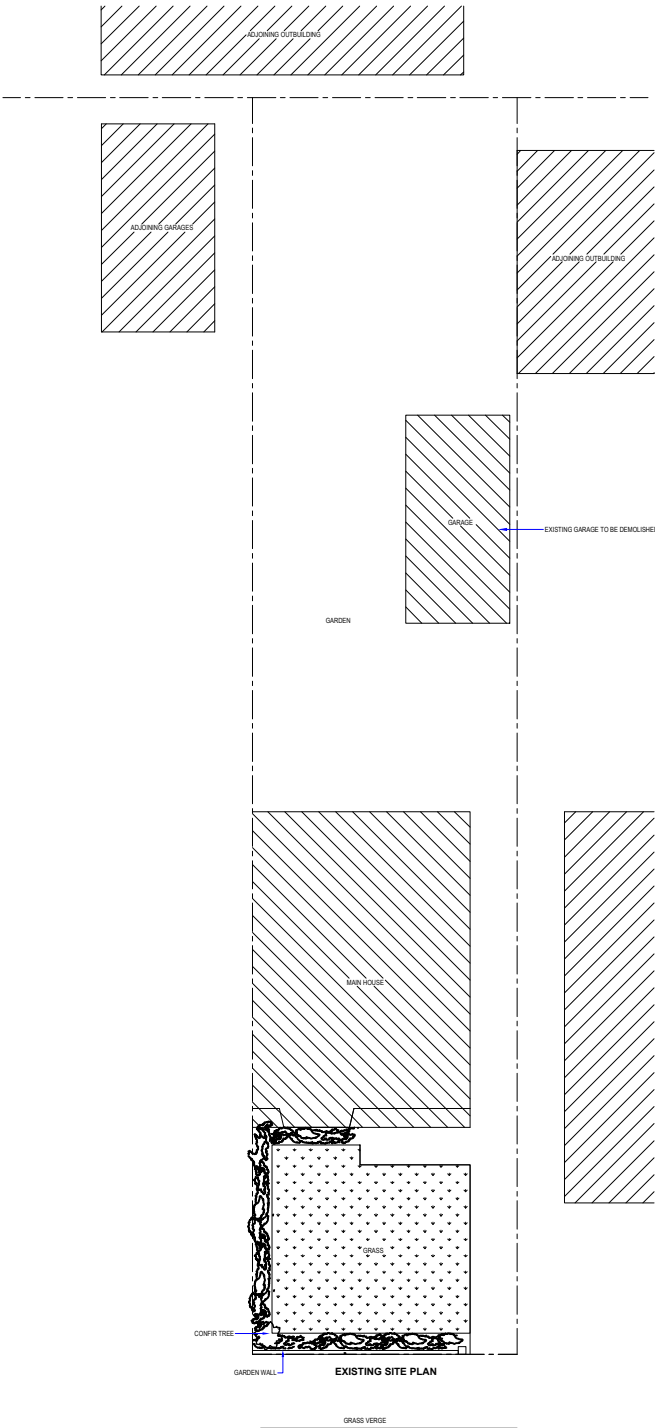


74 BALMORAL DRIVE HAYES UB4 0BY
SITE LOCATION PLAN
AREA 2 HA
SCALE 1:1250 on A4
CENTRE COORDINATES: 510218, 181796



Supplied by Streetwise Maps Ltd
www.streetwise.net
Licence No: 100047474
02/08/2023 13:36

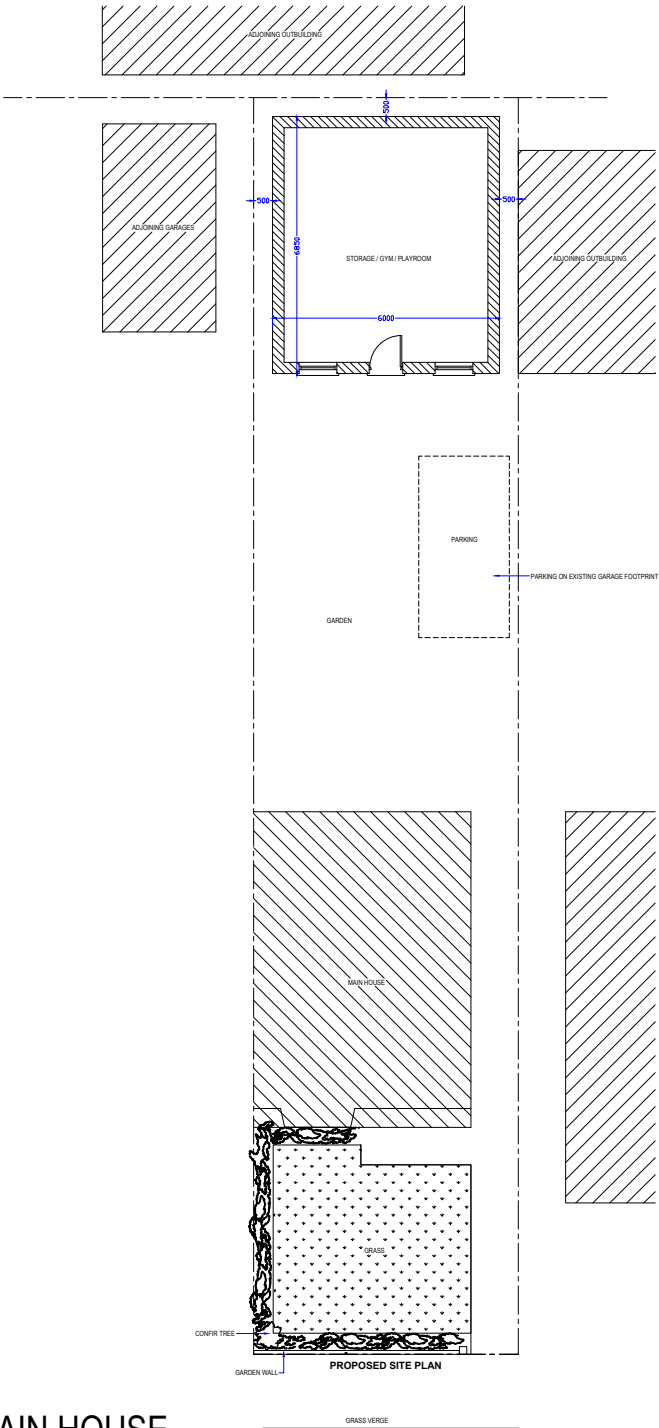
LOCATION PLAN
SCALE - 1: 1250.



EXISTING



SITE PLAN
SCALE - 1: 200.



MAIN HOUSE
FOOTPRINT: 48m²
OUTBUILDING
FOOTPRINT: 40.8m²

PROPOSED



REVISION: A	CAR PARKING ADDED
PROJECT:	74 Balmoral Drive Hayes UB4 0BX
DRAWING:	Location Plan & Site Plan
SCALE:	1:1250 / 1: 200. @A3
DATE:	AUG 2023
PAGE NO:	74 / P / 100A
STATUS:	PLANNING DRAWINGS
All dimensions to be checked on site prior to CONSTRUCTION.	