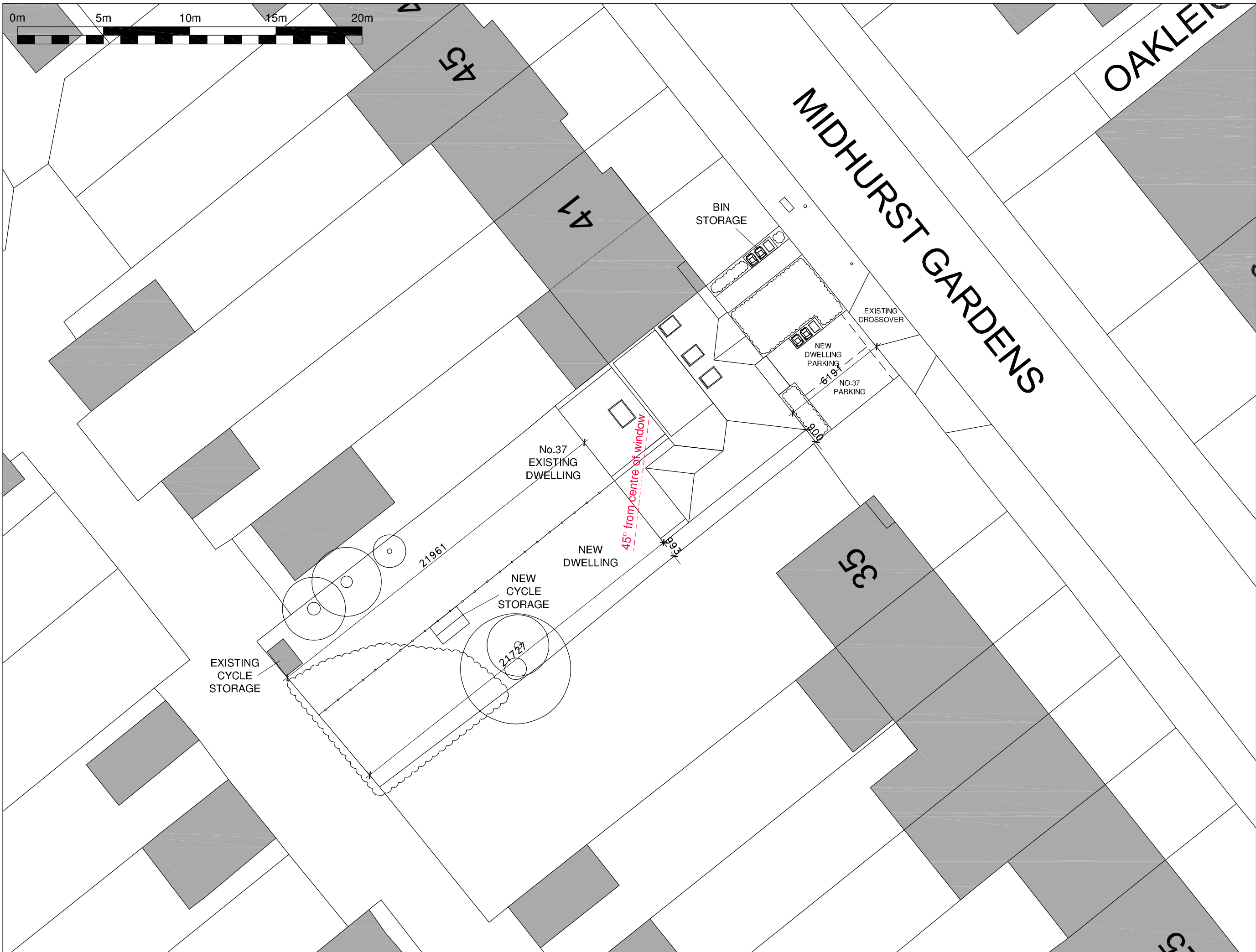
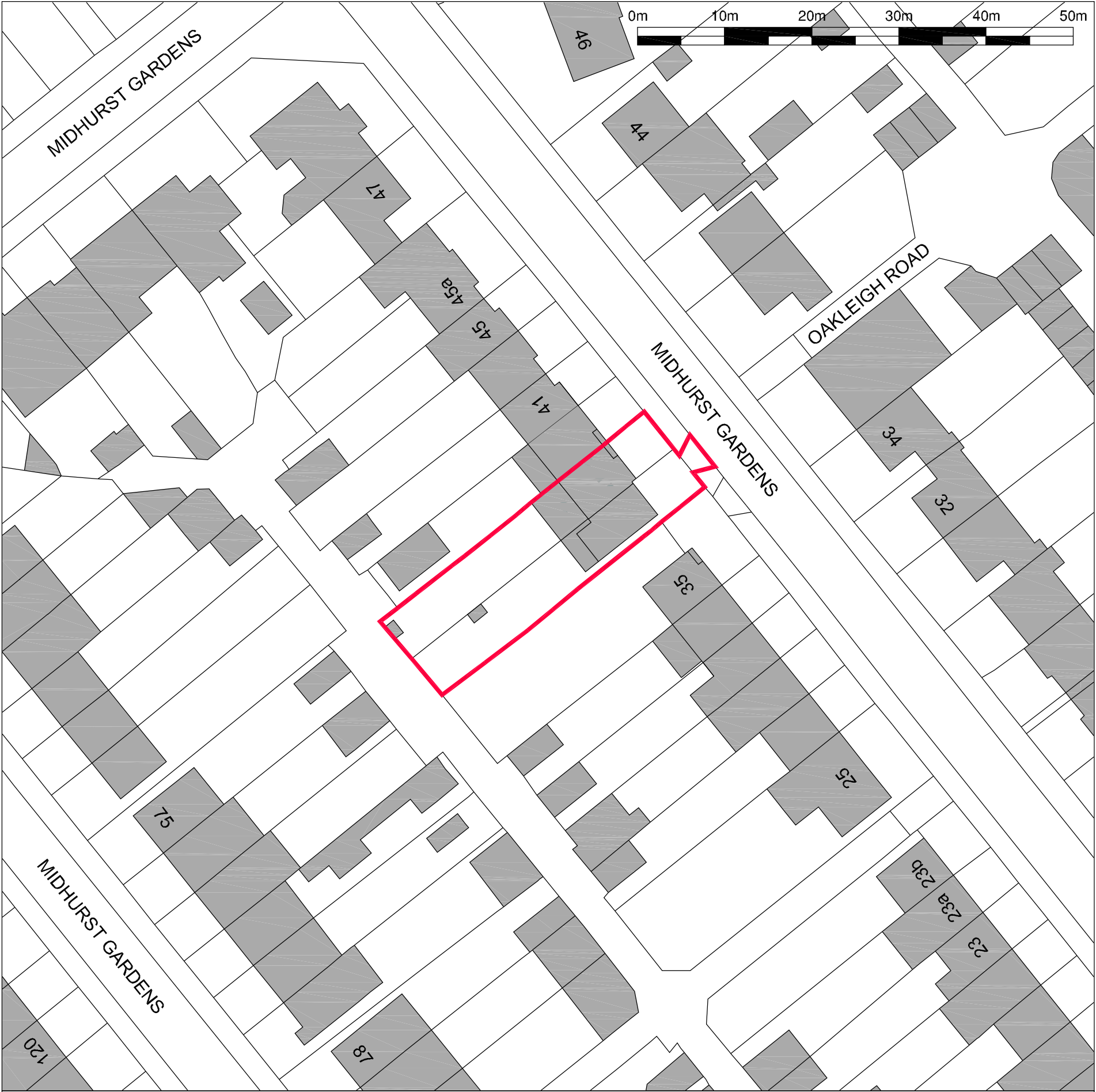




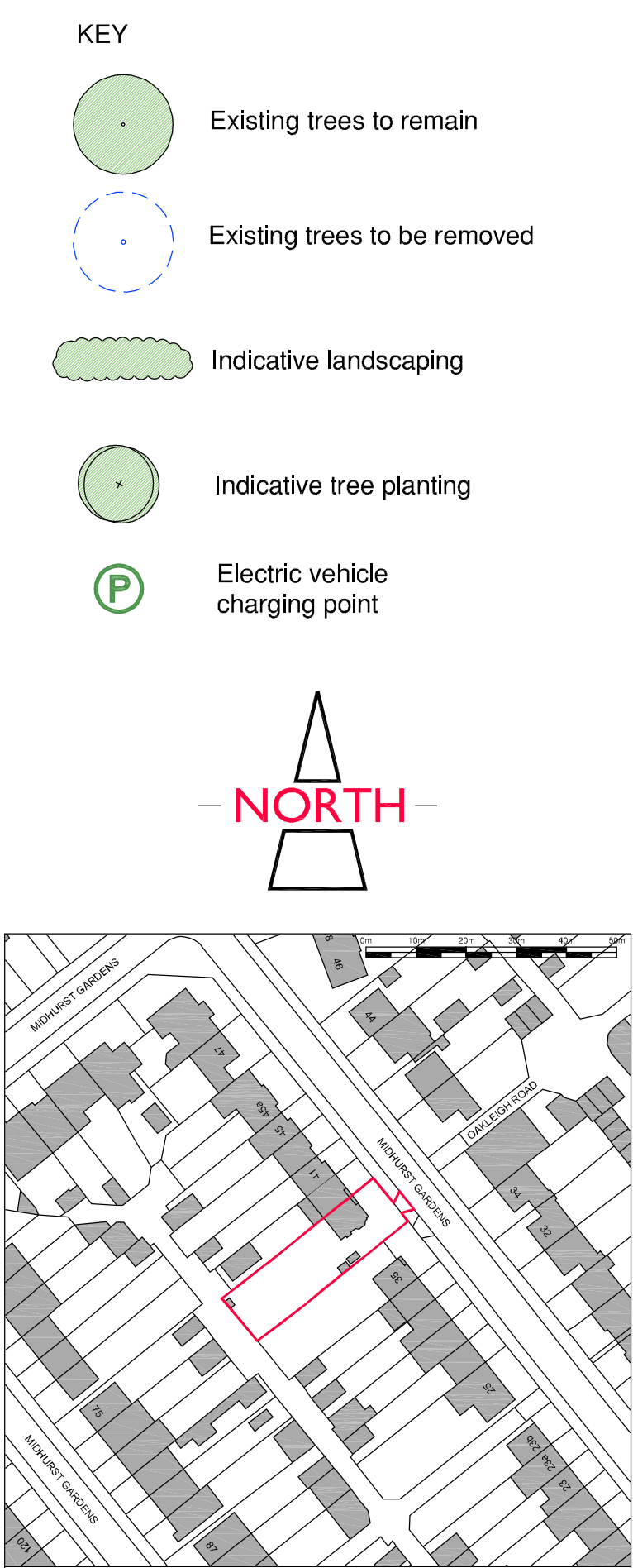
SITE LAYOUT (Scale 1-200)



SITE DIMENSIONS (Scale 1-200)




BLOCK PLAN (Scale 1-500)



SITE LOCATION PLAN (Scale 1-1250)

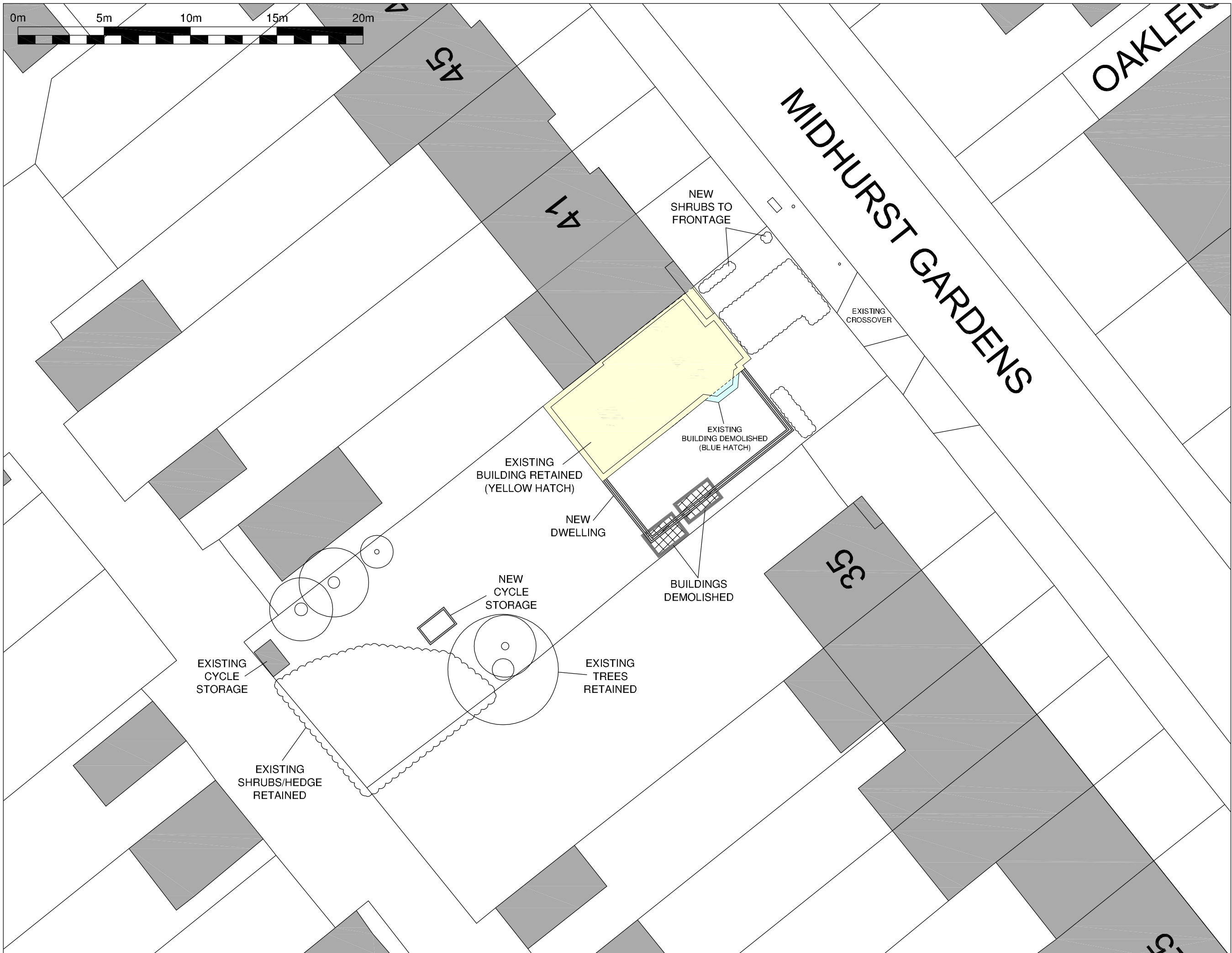
- KEY
- Existing trees to remain
  - Existing trees to be removed
  - Indicative landscaping
  - Indicative tree planting
  - Electric vehicle charging point



NOTE

THIS DRAWING IS THE COPYRIGHT OF AMASIA ARCHITECTS LTD AND MAY NOT BE COPIED, ALTERED OR REPRODUCED IN ANY FORM, OR PASSED TO A THIRD PARTY WITHOUT THE WRITTEN CONSENT OF AMASIA ARCHITECTS LTD. DIMENSIONS SHOULD BE CHECKED AND VERIFIED ON SITE AND ANY DISCREPANCIES SHOULD BE REPORTED TO THE ARCHITECT. USE FIGURED DIMENSIONS ONLY.

**IF IN DOUBT ASK FOR CONFIRMATION.**



COMPARISON PLAN (Scale 1-200)

B	Rear gate reduced in size, proposed access removed	JK	12/05/2023
A	Existing dwelling updated to reflect recent extensions	JK	25/01/2023
REV.	DESCRIPTION	DRAWN	DATE
REVISIONS			
Issued for			
<b>PROPOSALS</b>			
SITE ADDRESS			
37 MIDHURST GARDENS			
UXBRIDGE			
UB10 9DN			
CLIENT			
KEARNS DEVELOPMENT LTD			
SCALE	SHEET SIZE	DRAWN	DATE
A/S	A1	SG	JULY 22
DRAWING TITLE			
SITE LAYOUT, DIMENSION, COMPARISON, BLOCK & LOCATION PLANS			
DRAWING NUMBER			
AAL-22-170-P01			
REVISION			
B			

AMASIA  
ARCHITECTS LTD

ALBURY ESTATE  
LOWER BARN  
WESTON FARM  
ALBURY  
SURREY  
GU5 9BZ

T: 01483 205724

www.amasiaarchitects.com  
enquiries@amasiaarchitects.com

Company Reg. No. 6890933  
VAT Reg. No. 9463191 10