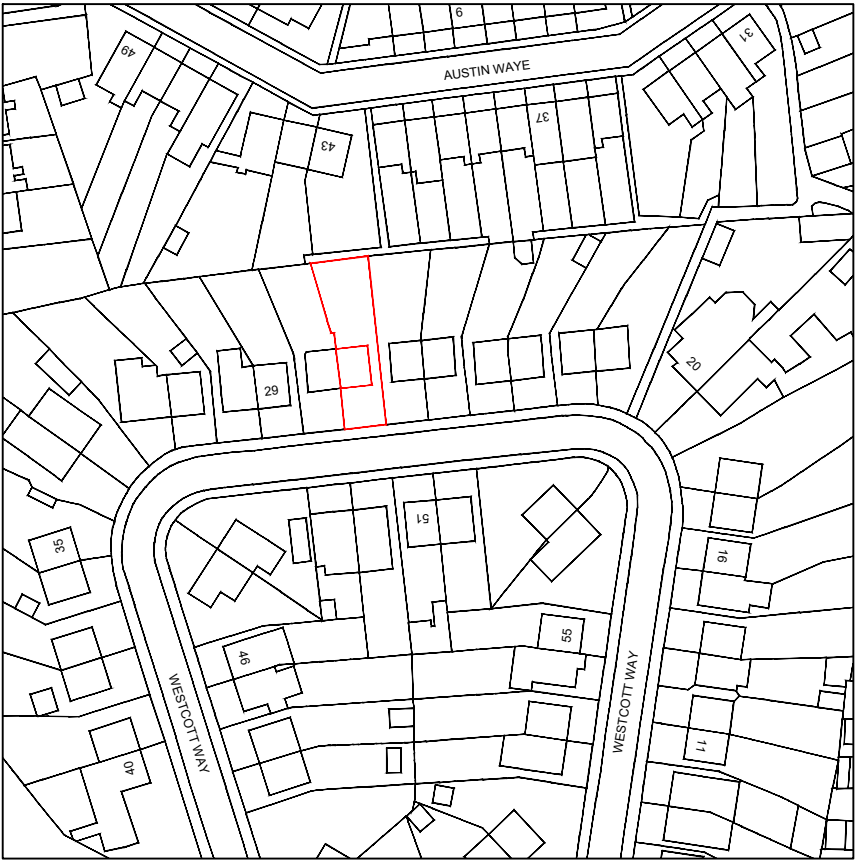
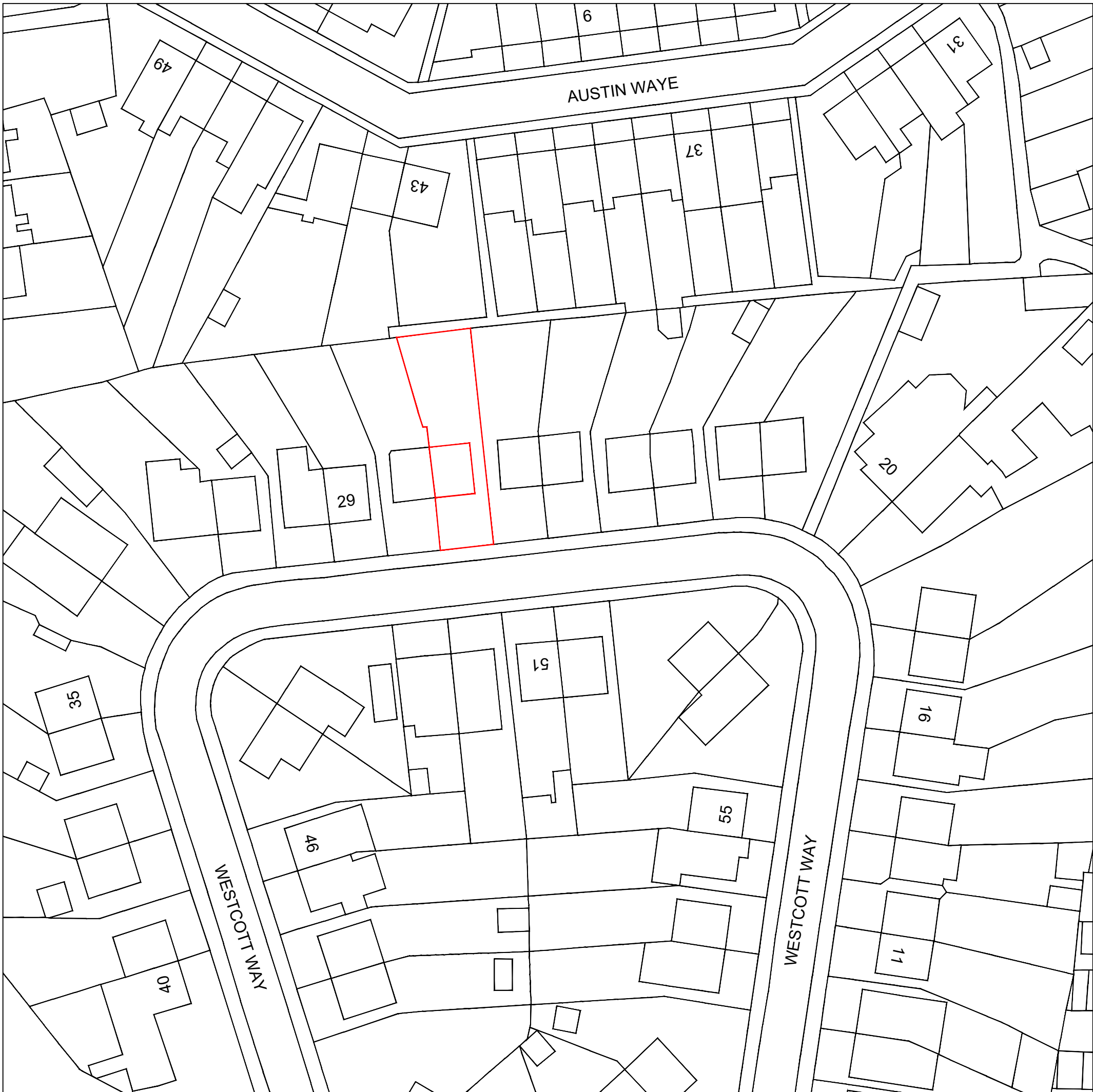


— DENOTES SITE BOUNDARY



SITE LOCATION PLAN  
SCALE 1:1250 @ A1

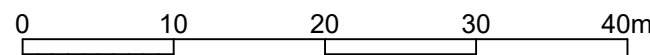


EXISTING ENLARGED SITE PLAN  
SCALE 1:500 @ A1

© COPYRIGHT

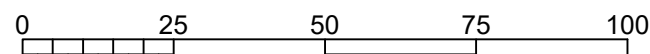
All rights in this drawing are the property of SAR Engineering and the drawings should not be copied in whole or in part or articles made from the drawings without prior written consent of SAR Engineering

Scale Bar & North Arrow



SCALE 1:500

Scale Bar



SCALE 1:1250

Notes / Key

PL1	15.07.2022	SR		PLANNING APPLICATION
-----	------------	----	--	----------------------

REV	DATE	BY	CHK	DESCRIPTION
-----	------	----	-----	-------------

Client Name

JANE KEEN

Project Name

27 WESCOTT WAY  
UXBRIDGE  
UB8 2RE

Drawing Title

EXISTING SITE  
AND LOCATION PLAN

Scale (s)	Date	Drawn	Checked By
AS SHOWN	15.07.2022	S.R	

Drawing Status

PLANNING

Project N°	Drawing N°	Revision
100	A-JF-001	PL1