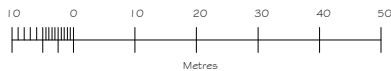


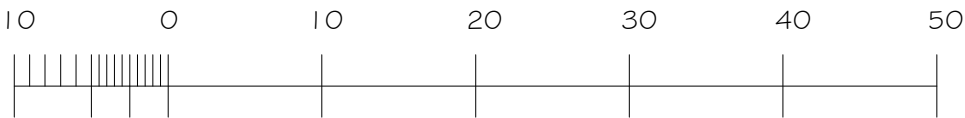
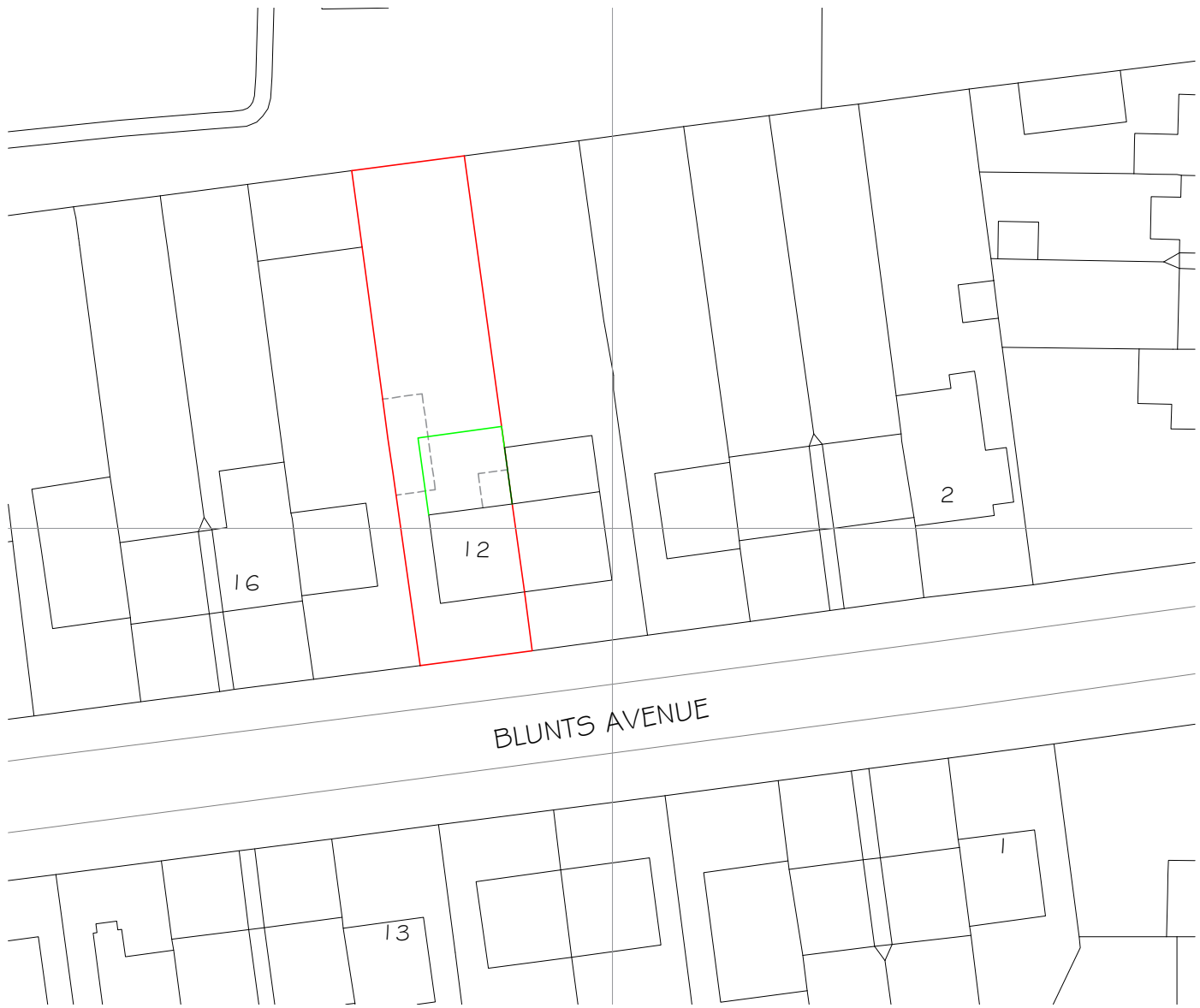


**NOTE**  
This drawing must not be reissued, loaned or copied without the written consent of Svetlana Pinaitiene (the originator).  
All errors, omissions, discrepancies should be reported to the originator immediately.  
All dimensions to be checked before site fabrication by the contractor, his sub-contractor or supplier.  
Do not scale plans - use figure or grid dimensions where given.  
Any deviation from the drawing to be reported to the originator immediately.



Site Location Plan  
1:1250

- Key Code:
- Property boundary
  - Proposed Extension
  - Structure to be demolished



Metres

Block Plan  
1:500

©Crown copyright and database right 2020  
Ordnance Survey licence 100048957  
Reproduction in whole or in part is prohibited  
without the prior permission of Ordnance Survey



Suite 1, 150B Station Road, Woburn Sands, Buckinghamshire, MK17 8SG  
T|+44(0)19 0858 4545 W|sepdesign.co.uk E|info@sepdesign.co.uk

Address  
12 Blunts Avenue, Sipson, Middlesex, UB7 0DR  
  
Client  
Selvanandam Theivendrarajah

Project  
Single storey rear extension & loft conversion  
  
Notes

Drawing Site Location and Block Plan				
Number	Revision	Date	Scale	Page size
PP22-06001		Apr'22	As Noted	A3