

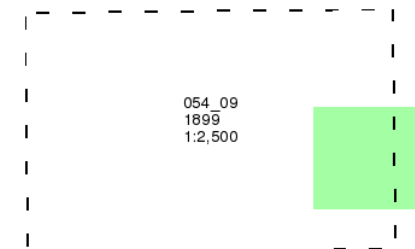
## Buckinghamshire

Published 1899

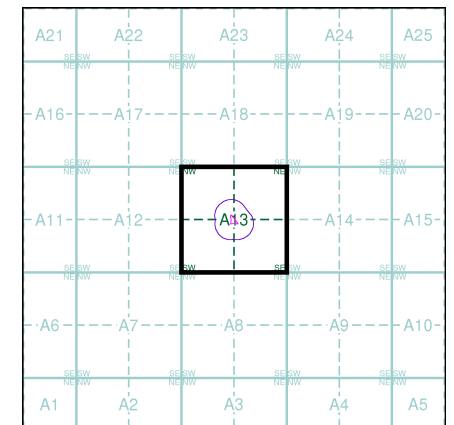
Source map scale - 1:2,500

The historical maps shown were reproduced from maps predominantly held at the scale adopted for England, Wales and Scotland in the 1840's. In 1854 the 1:2,500 scale was adopted for mapping urban areas and by 1896 it covered the whole of what were considered to be the cultivated parts of Great Britain. The published date given below is often some years later than the surveyed date. Before 1938, all OS maps were based on the Cassini Projection, with independent surveys of a single county or group of counties, giving rise to significant inaccuracies in outlying areas.

### Map Name(s) and Date(s)



### Historical Map - Segment A13



### Order Details

Order Number: 291581783\_1\_1  
 Customer Ref: J22046  
 National Grid Reference: 506140, 183080  
 Slice: A  
 Site Area (Ha): 0.14  
 Search Buffer (m): 100

### Site Details

1 & 1A, The Old School House, Hillingdon Road, UXBRIDGE, Middlesex, UB10 0AA

**Landmark**  
 INFORMATION GROUP

Tel: 0844 844 9952  
 Fax: 0844 844 9951  
 Web: [www.envirocheck.co.uk](http://www.envirocheck.co.uk)



**Middlesex**

**Published 1914**

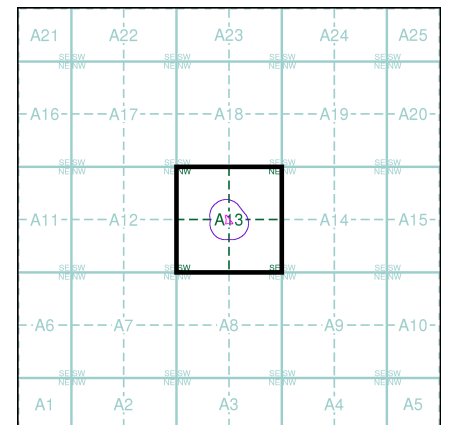
**Source map scale - 1:2,500**

The historical maps shown were reproduced from maps predominantly held at the scale adopted for England, Wales and Scotland in the 1840's. In 1854 the 1:2,500 scale was adopted for mapping urban areas and by 1896 it covered the whole of what were considered to be the cultivated parts of Great Britain. The published date given below is often some years later than the surveyed date. Before 1938, all OS maps were based on the Cassini Projection, with independent surveys of a single county or group of counties, giving rise to significant inaccuracies in outlying areas.

### Map Name(s) and Date(s)

014_03 1914 1:2,500	014_04 1914 1:2,500
014_07 1914 1:2,500	014_08 1914 1:2,500

### Historical Map - Segment A13



### Order Details

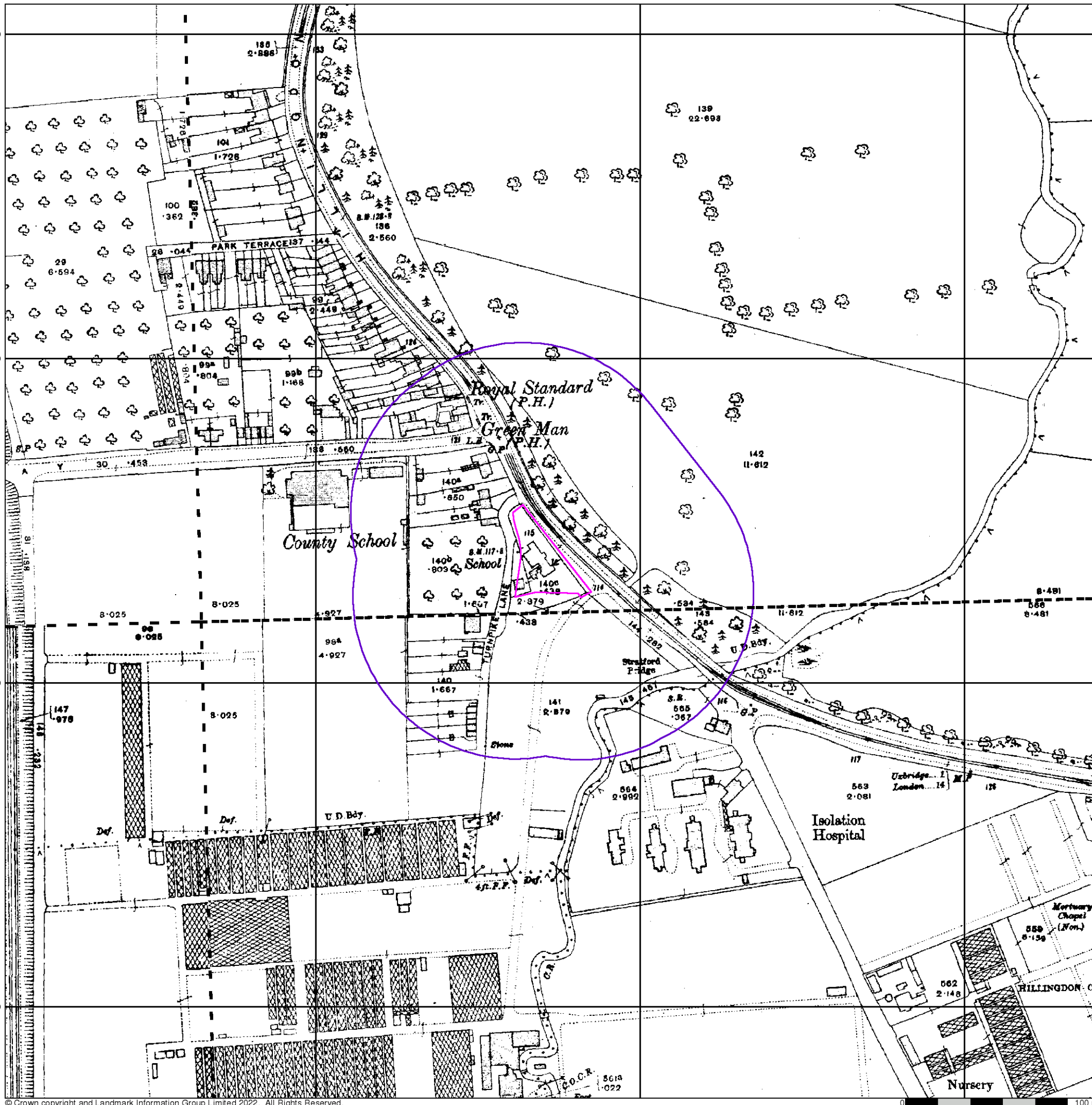
Order Number: 291581783\_1\_1  
 Customer Ref: J22046  
 National Grid Reference: 506140, 183080  
 Slice: A  
 Site Area (Ha): 0.14  
 Search Buffer (m): 100

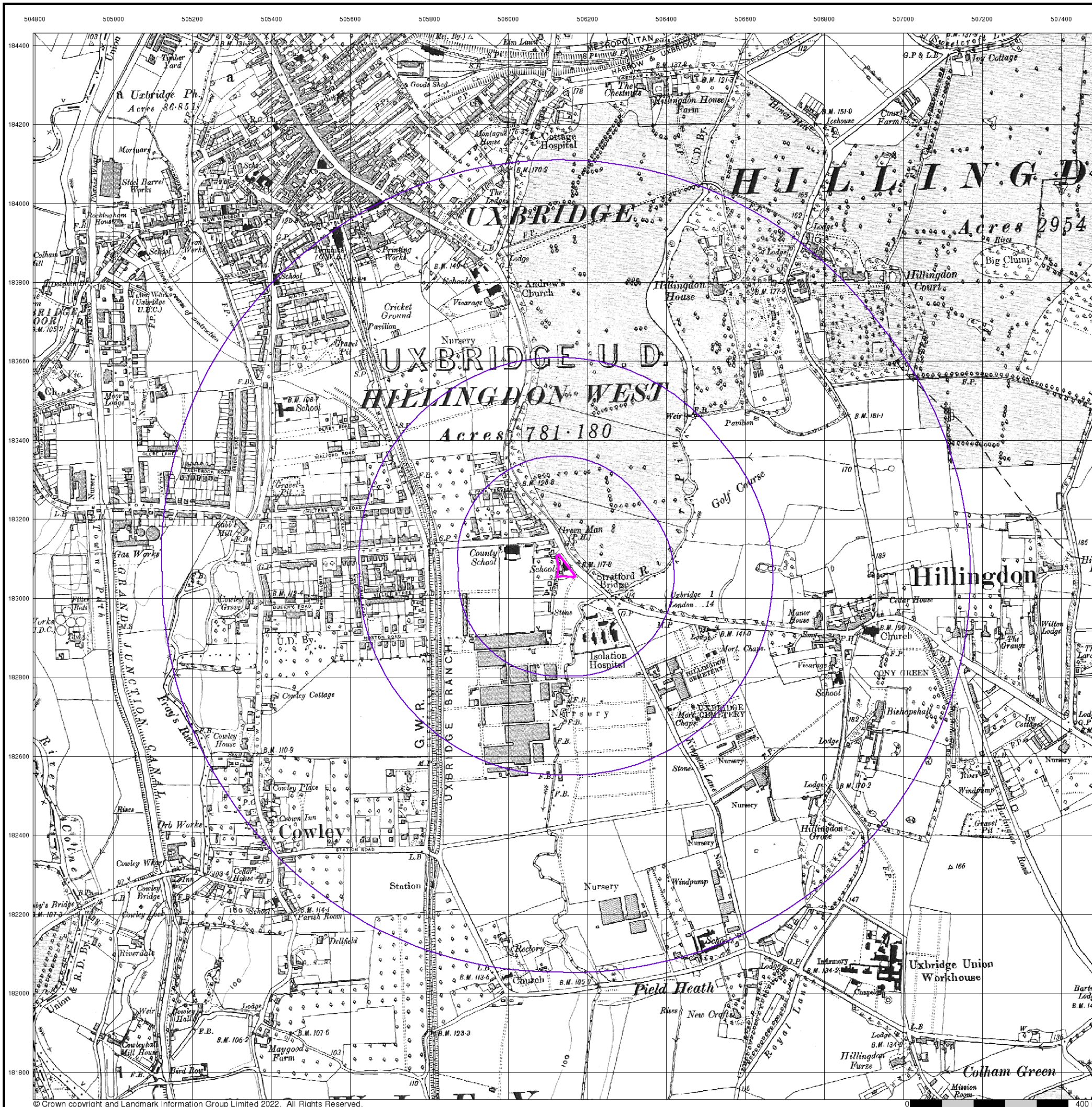
### Site Details

1 & 1A, The Old School House, Hillingdon Road, UXBRIDGE, Middlesex, UB10 0AA

**Landmark**  
 INFORMATION GROUP

Tel: 0844 844 9952  
 Fax: 0844 844 9951  
 Web: [www.envirocheck.co.uk](http://www.envirocheck.co.uk)





## Middlesex

**Source map scale - 1:10,560**

### Map Name(s) and Date(s)

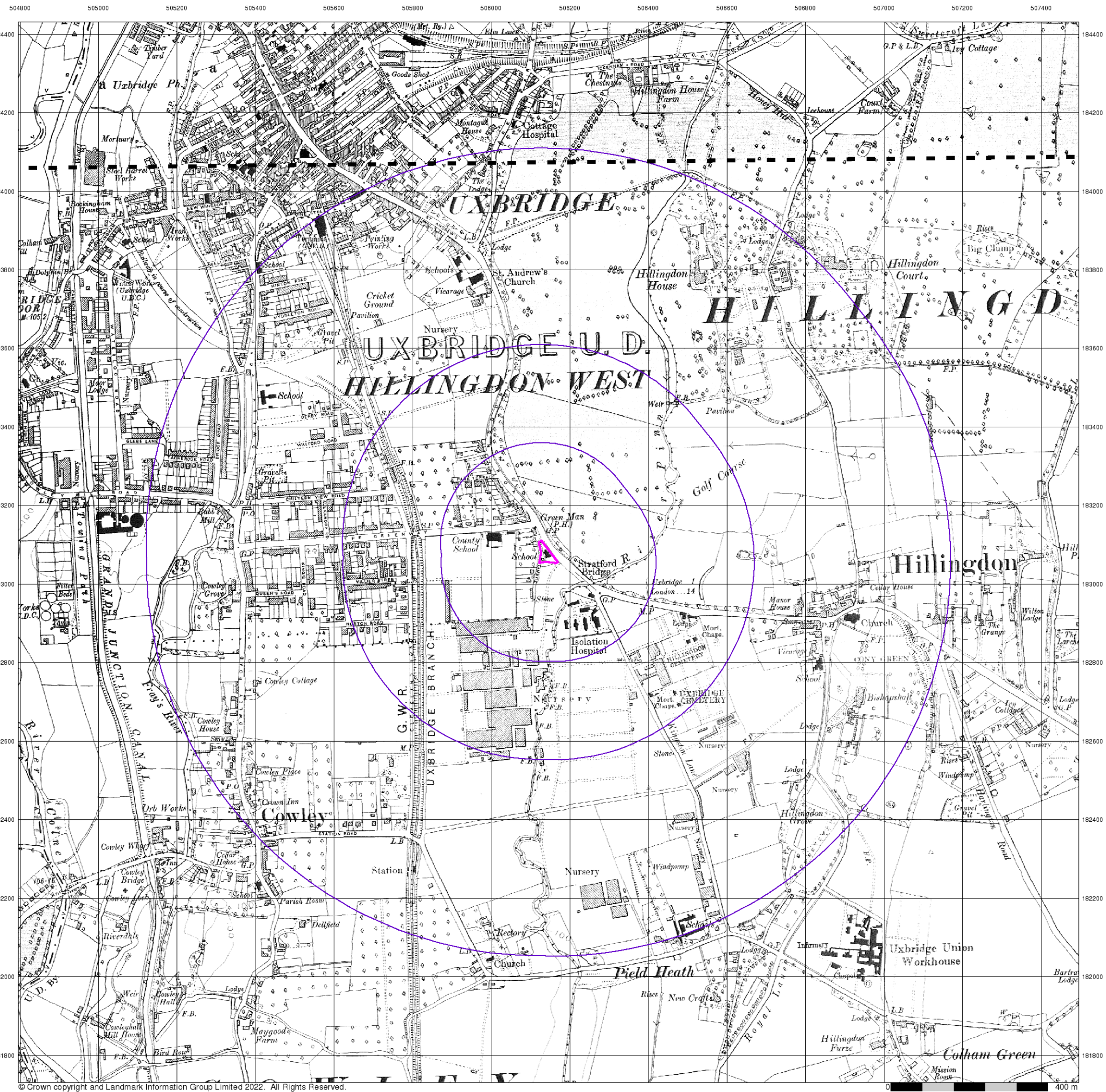
### Historical Map - Slice A



## Order Details

## Site Details

**Landmark**<sup>®</sup>  
INFORMATION GROUP



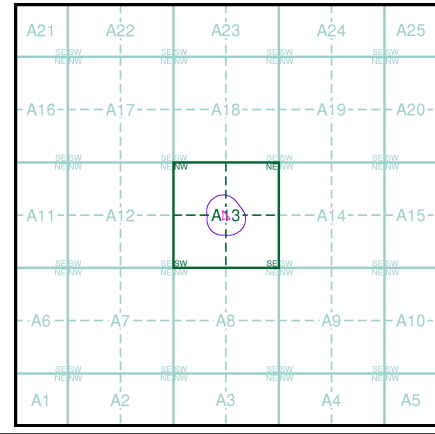
**Buckinghamshire**  
**Published 1932**  
**Source map scale - 1:10,560**

The historical maps shown were reproduced from maps predominantly held at the scale adopted for England, Wales and Scotland in the 1840's. In 1854 the 1:2,500 scale was adopted for mapping urban areas; these maps were used to update the 1:10,560 maps. The published date given therefore is often some years later than the surveyed date. Before 1938, all OS maps were based on the Cassini Projection, with independent surveys of a single county or group of counties, giving rise to significant inaccuracies in outlying areas. In the late 1940's, a Provisional Edition was produced, which updated the 1:10,560 mapping from a number of sources. The maps appear unfinished - with all military camps and other strategic sites removed. These maps were initially overprinted with the National Grid. In 1970, the first 1:10,000 maps were produced using the Transverse Mercator Projection. The revision process continued until recently, with new editions appearing every 10 years or so for urban areas.

### Map Name(s) and Date(s)

054NW 1932 1:10,560
054SW 1932 1:10,560

### Historical Map - Slice A



### Order Details

Order Number: 291581783\_1\_1  
Customer Ref: J22046  
National Grid Reference: 506140, 183080  
Slice: A  
Site Area (Ha): 0.14  
Search Buffer (m): 1000

### Site Details

1 & 1A, The Old School House, Hillingdon Road, UXBRIDGE, Middlesex, UB10 0AA



Tel: 0844 844 9952  
Fax: 0844 844 9951  
Web: www.envirocheck.co.uk



## Middlesex

Published 1934 - 1935

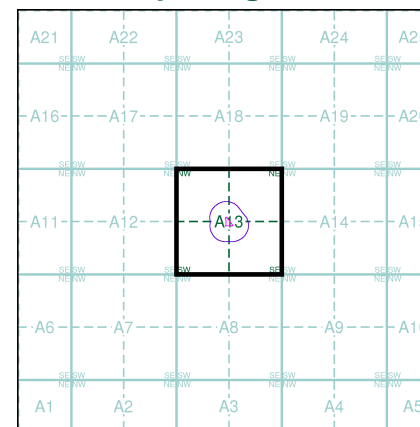
Source map scale - 1:2,500

The historical maps shown were reproduced from maps predominantly held at the scale adopted for England, Wales and Scotland in the 1840's. In 1854 the 1:2,500 scale was adopted for mapping urban areas and by 1896 it covered the whole of what were considered to be the cultivated parts of Great Britain. The published date given below is often some years later than the surveyed date. Before 1938, all OS maps were based on the Cassini Projection, with independent surveys of a single county or group of counties, giving rise to significant inaccuracies in outlying areas.

## Map Name(s) and Date(s)

014_03 1934 1:2,500	014_04 1935 1:2,500
014_07 1934 1:2,500	014_08 1935 1:2,500

## Historical Map - Segment A13



## Order Details

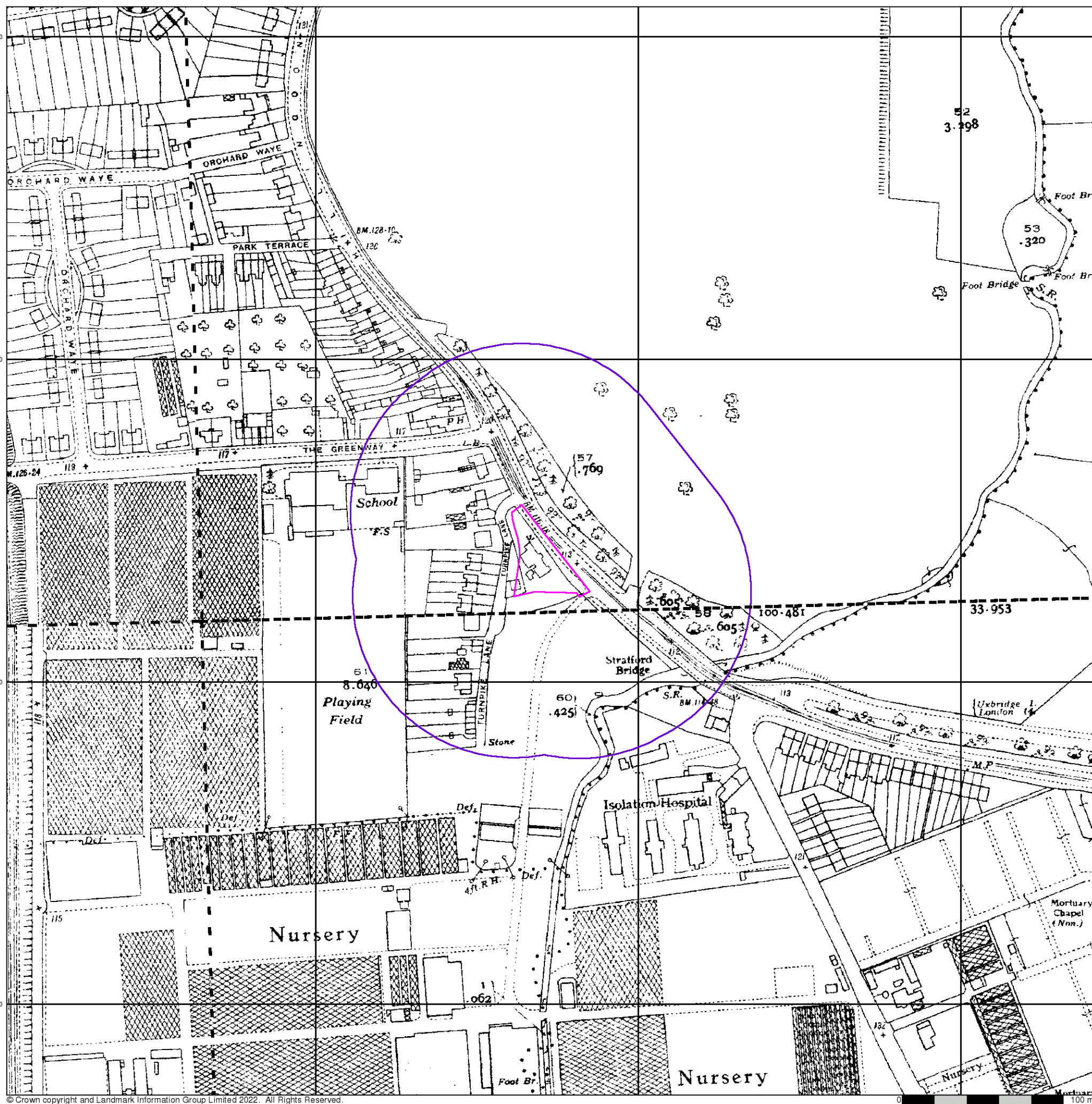
Order Number: 291581783\_1\_1  
 Customer Ref: J22046  
 National Grid Reference: 506140, 183080  
 Slice: A  
 Site Area (Ha): 0.14  
 Search Buffer (m): 100

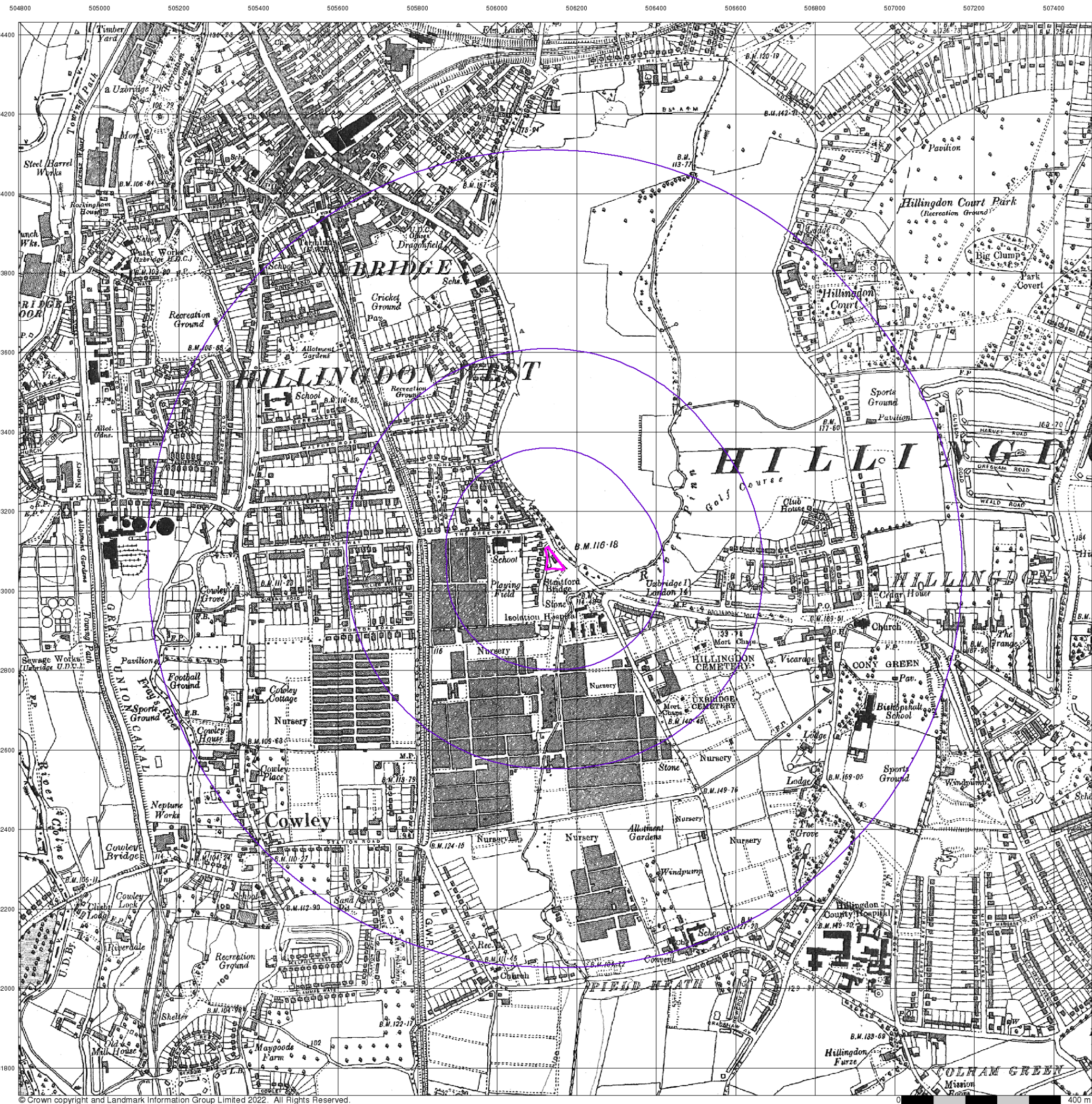
## Site Details

1 & 1A, The Old School House, Hillingdon Road, UXBRIDGE, Middlesex, UB10 0AA

**Landmark**  
 INFORMATION GROUP

Tel: 0844 844 9952  
 Fax: 0844 844 9951  
 Web: [www.envirocheck.co.uk](http://www.envirocheck.co.uk)

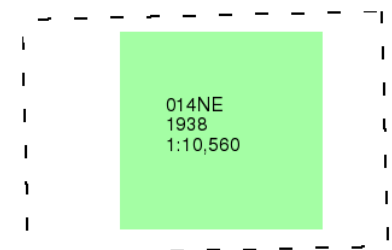




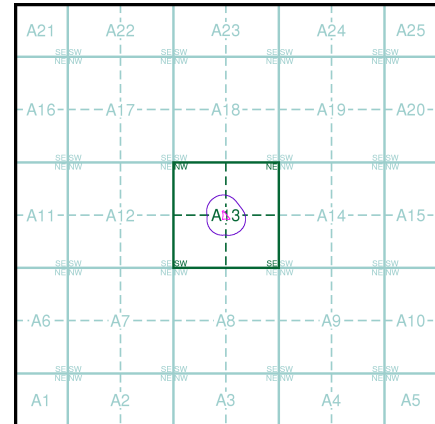
**Middlesex**  
**Published 1938**  
**Source map scale - 1:10,560**

The historical maps shown were reproduced from maps predominantly held at the scale adopted for England, Wales and Scotland in the 1840's. In 1854 the 1:2,500 scale was adopted for mapping urban areas; these maps were used to update the 1:10,560 maps. The published date given therefore is often some years later than the surveyed date. Before 1938, all OS maps were based on the Cassini Projection, with independent surveys of a single county or group of counties, giving rise to significant inaccuracies in outlying areas. In the late 1940's, a Provisional Edition was produced, which updated the 1:10,560 mapping from a number of sources. The maps appear unfinished - with all military camps and other strategic sites removed. These maps were initially overprinted with the National Grid. In 1970, the first 1:10,000 maps were produced using the Transverse Mercator Projection. The revision process continued until recently, with new editions appearing every 10 years or so for urban areas.

**Map Name(s) and Date(s)**



**Historical Map - Slice A**



**Order Details**

Order Number: 291581783\_1\_1  
Customer Ref: J22046  
National Grid Reference: 506140, 183080  
Slice: A  
Site Area (Ha): 0.14  
Search Buffer (m): 1000

**Site Details**

1 & 1A, The Old School House, Hillingdon Road, UXBRIDGE, Middlesex, UB10 0AA



Tel: 0844 844 9952  
Fax: 0844 844 9951  
Web: [www.envirocheck.co.uk](http://www.envirocheck.co.uk)



## Historical Aerial Photography

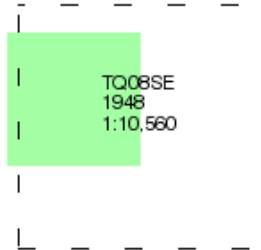
Published 1948

Source map scale - 1:10,560

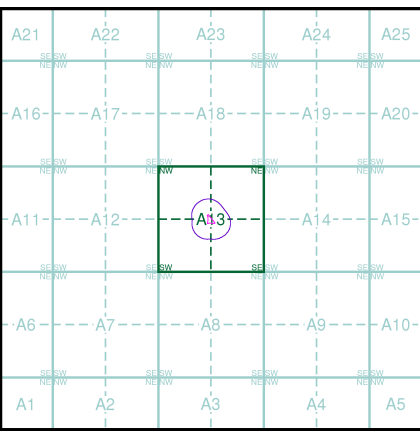
The Historical Aerial Photos were produced by the Ordnance Survey at a scale of 1:1,250 and 1:10,560 from Air Force photography. They were produced between 1944 and 1951 as an interim measure, pending preparation of conventional mapping, due to post war resource shortages. New security measures in the 1950's meant that every photograph was re-checked for potentially unsafe information with security sites replaced by fake fields or clouds. The original editions were withdrawn and only later made available after a period of fifty years although due to the accuracy of the editing, without both revisions it is not easy to spot the edits. Where available Landmark have included both revisions.

© Landmark Information Group and/or Data Suppliers 2010.

### Map Name(s) and Date(s)



### Historical Aerial Photography - Slice A



LIBRARY  
HSILIRB

### Order Details

Order Number: 291581783\_1\_1  
Customer Ref: J22046  
National Grid Reference: 506140, 183080  
Slice: A  
Site Area (Ha): 0.14  
Search Buffer (m): 1000

### Site Details

1 & 1A, The Old School House, Hillingdon Road, UXBRIDGE, Middlesex, UB10 0AA



Tel: 0844 844 9952  
Fax: 0844 844 9951  
Web: www.envirocheck.co.uk



## Ordnance Survey Plan

Published 1963 - 1965

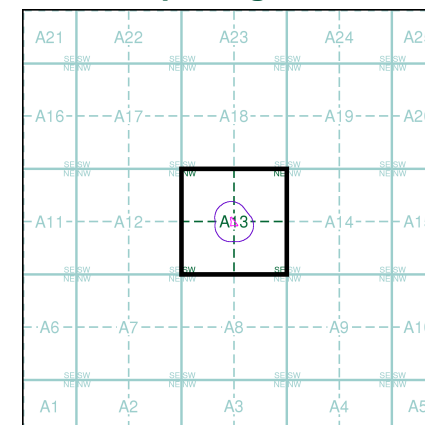
Source map scale - 1:1,250

The historical maps shown were reproduced from maps predominantly held at the scale adopted for England, Wales and Scotland in the 1840's. In 1854 the 1:2,500 scale was adopted for mapping urban areas and by 1896 it covered the whole of what were considered to be the cultivated parts of Great Britain. The published date given below is often some years later than the surveyed date. Before 1938, all OS maps were based on the Cassini Projection, with independent surveys of a single county or group of counties, giving rise to significant inaccuracies in outlying areas.

### Map Name(s) and Date(s)

TQ0583SE 1963 1:1,250	TQ0683SW 1964 1:1,250
TQ0582NE 1963 1:1,250	TQ0682NW 1965 1:1,250

### Historical Map - Segment A13

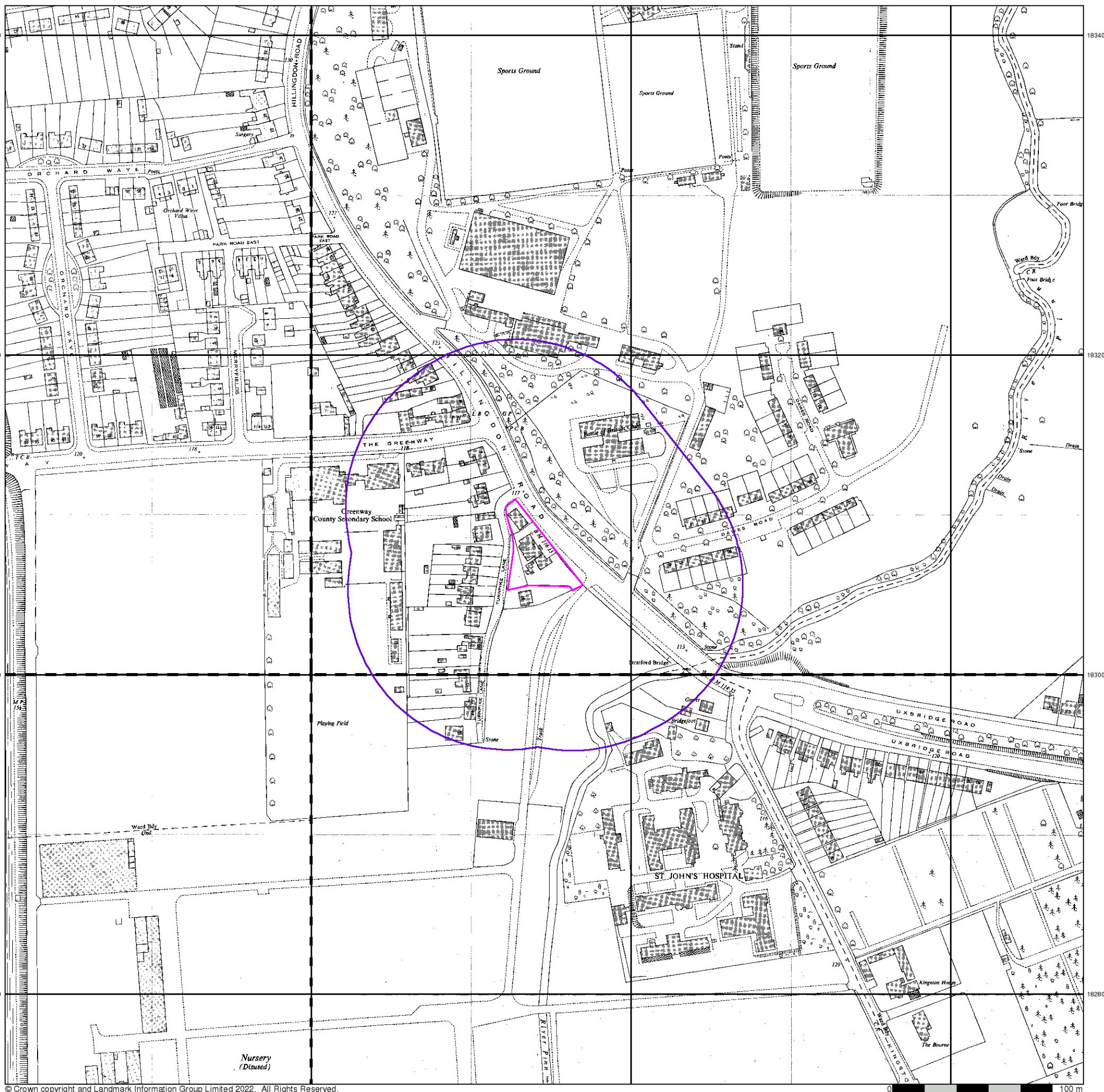


### Order Details

Order Number: 291581783\_1\_1  
 Customer Ref: J22046  
 National Grid Reference: 506140, 183080  
 Slice: A  
 Site Area (Ha): 0.14  
 Search Buffer (m): 100

### Site Details

1 & 1A, The Old School House, Hillingdon Road, UXBRIDGE, Middlesex, UB10 0AA





## Additional SIMs

Published 1963 - 1991

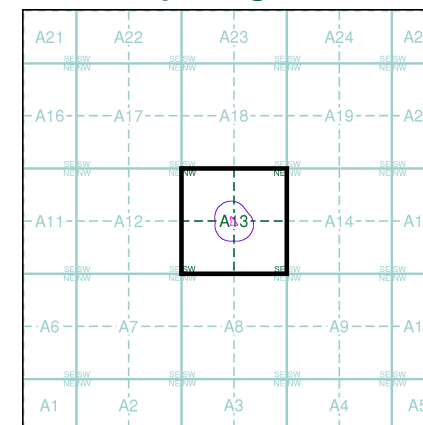
Source map scale - 1:1,250

The SIM cards (Ordnance Survey's 'Survey of Information on Microfilm') are further, minor editions of mapping which were produced and published in between the main editions as an area was updated. They date from 1947 to 1994, and contain detailed information on buildings, roads and land-use. These maps were produced at both 1:2,500 and 1:1,250 scales.

## Map Name(s) and Date(s)

TQ0583SE	TQ0683SW
1963	1991
1:1,250	1:1,250
TQ0582NE	TQ0682NW
1963	1987
1:1,250	1:1,250

## Historical Map - Segment A13



## Order Details

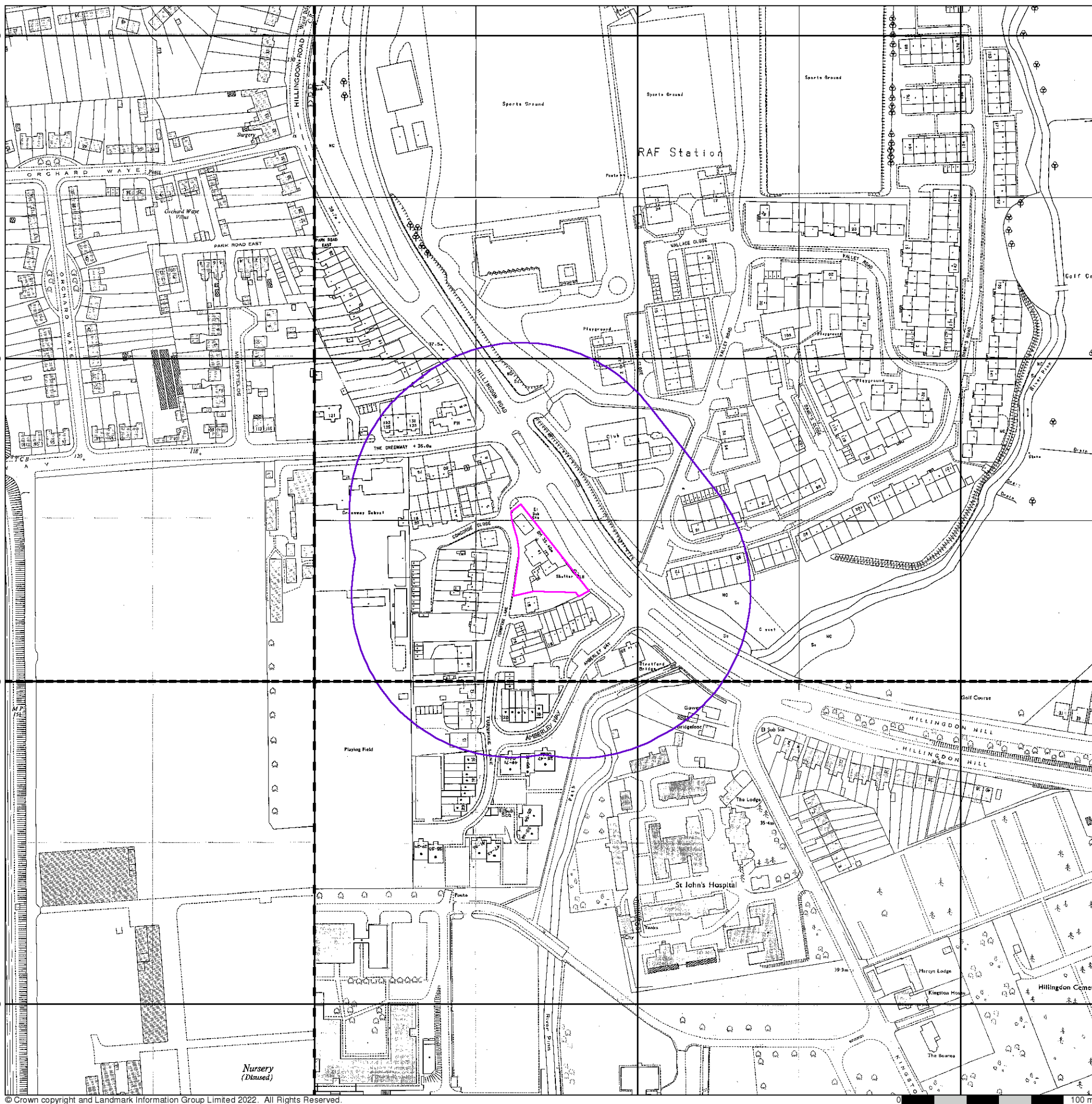
Order Number: 291581783\_1\_1  
 Customer Ref: J22046  
 National Grid Reference: 506140, 183080  
 Slice: A  
 Site Area (Ha): 0.14  
 Search Buffer (m): 100

## Site Details

1 & 1A, The Old School House, Hillingdon Road, UXBRIDGE, Middlesex, UB10 0AA

**Landmark**  
 INFORMATION GROUP

Tel: 0844 844 9952  
 Fax: 0844 844 9951  
 Web: www.envirocheck.co.uk





## Ordnance Survey Plan

Published 1965 - 1972

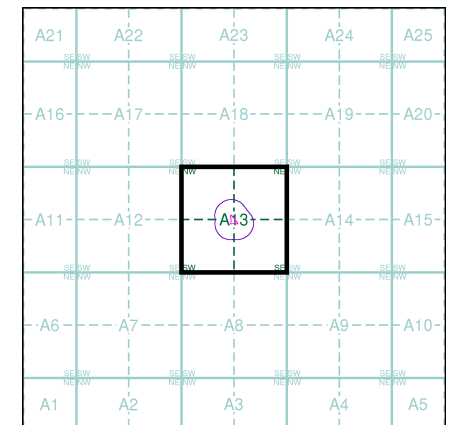
Source map scale - 1:2,500

The historical maps shown were reproduced from maps predominantly held at the scale adopted for England, Wales and Scotland in the 1840's. In 1854 the 1:2,500 scale was adopted for mapping urban areas and by 1896 it covered the whole of what were considered to be the cultivated parts of Great Britain. The published date given below is often some years later than the surveyed date. Before 1938, all OS maps were based on the Cassini Projection, with independent surveys of a single county or group of counties, giving rise to significant inaccuracies in outlying areas.

### Map Name(s) and Date(s)

TQ0583 1972 12,500	TQ0683 1966 12,500
TQ0582 1972 12,500	TQ0682 1965 12,500

### Historical Map - Segment A13

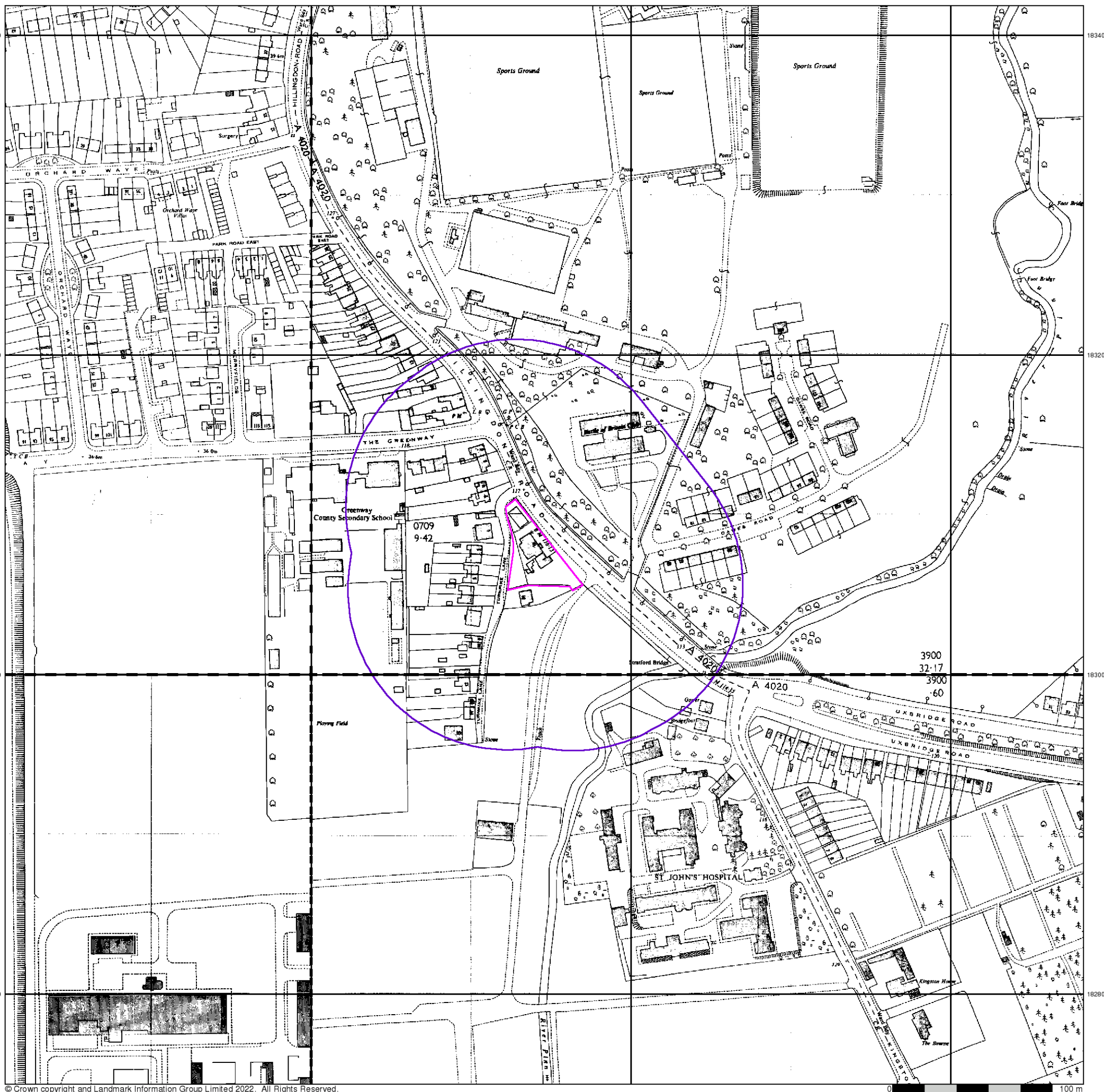


### Order Details

Order Number: 291581783\_1\_1  
 Customer Ref: J22046  
 National Grid Reference: 506140, 183080  
 Slice: A  
 Site Area (Ha): 0.14  
 Search Buffer (m): 100

### Site Details

1 & 1A, The Old School House, Hillingdon Road, UXBRIDGE, Middlesex, UB10 0AA





## Ordnance Survey Plan

Published 1967 - 1975

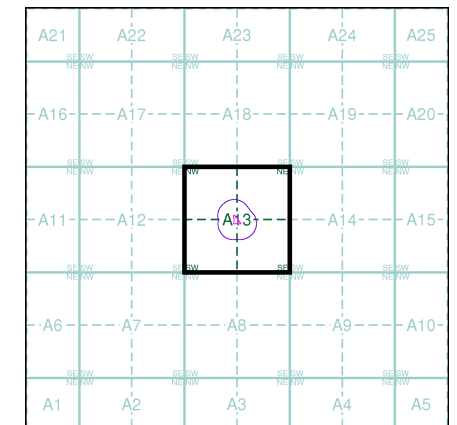
Source map scale - 1:1,250

The historical maps shown were reproduced from maps predominantly held at the scale adopted for England, Wales and Scotland in the 1840's. In 1854 the 1:2,500 scale was adopted for mapping urban areas and by 1896 it covered the whole of what were considered to be the cultivated parts of Great Britain. The published date given below is often some years later than the surveyed date. Before 1938, all OS maps were based on the Cassini Projection, with independent surveys of a single county or group of counties, giving rise to significant inaccuracies in outlying areas.

### Map Name(s) and Date(s)

TQ0583SE 1973 1:1,250	TQ0683SW 1967 1:1,250
TQ0582NE 1973 1:1,250	TQ0682NW 1975 1:1,250

### Historical Map - Segment A13



### Order Details

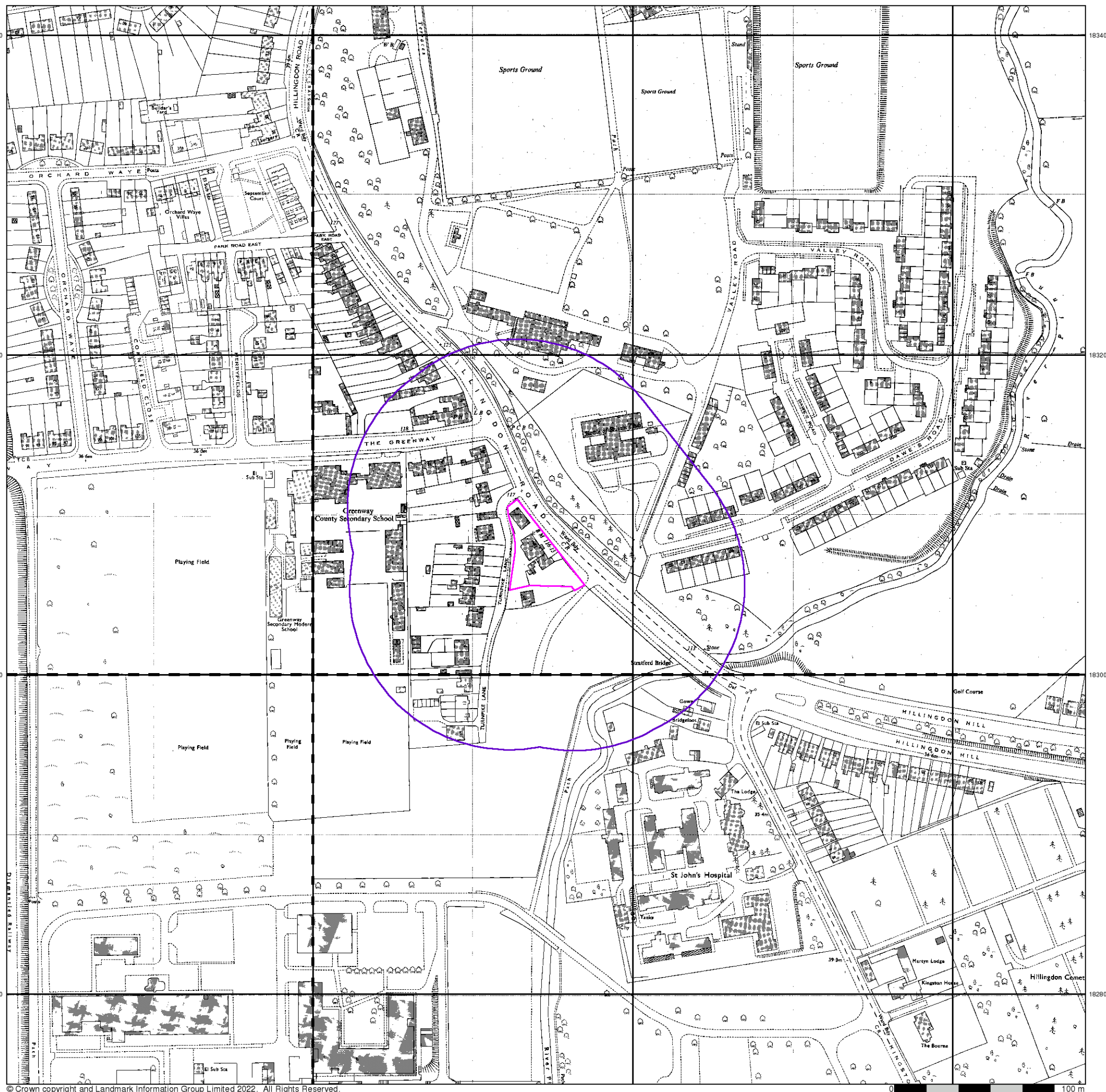
Order Number: 291581783\_1\_1  
 Customer Ref: J22046  
 National Grid Reference: 506140, 183080  
 Slice: A  
 Site Area (Ha): 0.14  
 Search Buffer (m): 100

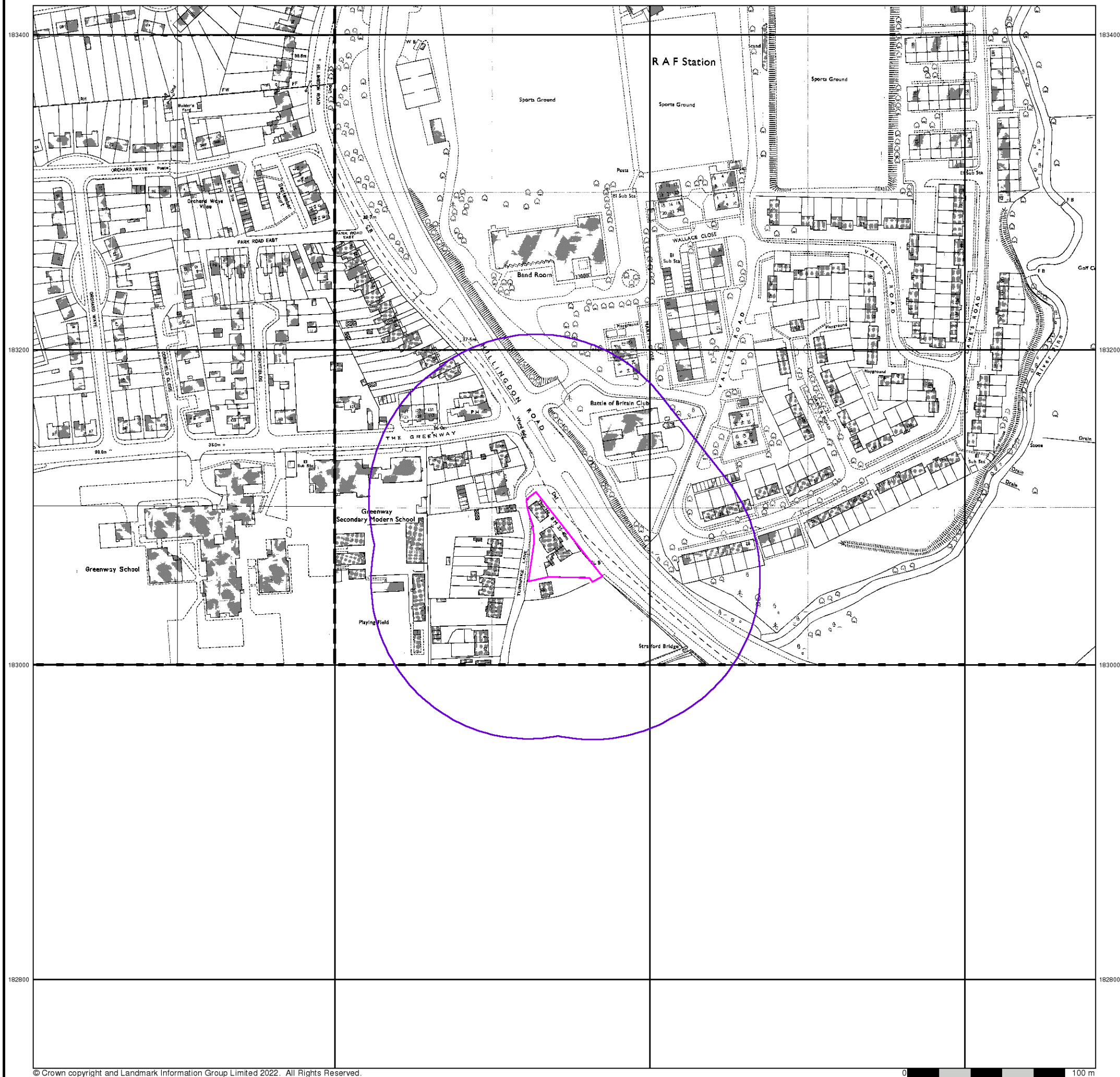
### Site Details

1 & 1A, The Old School House, Hillingdon Road, UXBRIDGE, Middlesex, UB10 0AA

**Landmark**  
 INFORMATION GROUP

Tel: 0844 844 9952  
 Fax: 0844 844 9951  
 Web: [www.envirocheck.co.uk](http://www.envirocheck.co.uk)





## Ordnance Survey Plan

Published 1975 - 1988

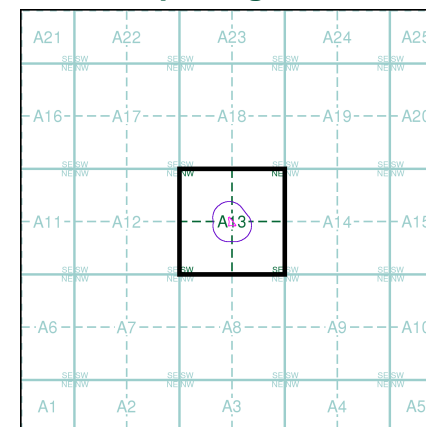
Source map scale - 1:1,250

The historical maps shown were reproduced from maps predominantly held at the scale adopted for England, Wales and Scotland in the 1840's. In 1854 the 1:2,500 scale was adopted for mapping urban areas and by 1896 it covered the whole of what were considered to be the cultivated parts of Great Britain. The published date given below is often some years later than the surveyed date. Before 1938, all OS maps were based on the Cassini Projection, with independent surveys of a single county or group of counties, giving rise to significant inaccuracies in outlying areas.

## Map Name(s) and Date(s)

TQ0583SE	TQ0683SW
1988	1975
1:1,250	1:1,250

## Historical Map - Segment A13



## Order Details

Order Number: 291581783\_1\_1  
 Customer Ref: J22046  
 National Grid Reference: 506140, 183080  
 Slice: A  
 Site Area (Ha): 0.14  
 Search Buffer (m): 100

## Site Details

1 & 1A, The Old School House, Hillingdon Road, UXBRIDGE, Middlesex, UB10 0AA

**Landmark**  
 INFORMATION GROUP

Tel: 0844 844 9952  
 Fax: 0844 844 9951  
 Web: [www.envirocheck.co.uk](http://www.envirocheck.co.uk)