

### General

- Specified Site
- Specified Buffer(s)
- Bearing Reference Point
- Map ID
- Several of Type at Location
- Pylon
- Overhead Transmission Line

### Agency and Hydrological

- Contaminated Land Register Entry or Notice (Location)
- Contaminated Land Register Entry or Notice
- Discharge Consent
- Enforcement or Prohibition Notice
- Integrated Pollution Control
- Integrated Pollution Prevention Control
- Local Authority Integrated Pollution Prevention and Control
- Local Authority Pollution Prevention and Control
- Local Authority Pollution Prevention and Control Enforcement
- Pollution Incident to Controlled Waters
- Prosecution Relating to Authorised Processes
- Prosecution Relating to Controlled Waters
- Registered Radioactive Substance
- River Network or Water Feature
- River Quality Sampling Point
- Substantiated Pollution Incident Register
- Water Abstraction
- Water Industry Act Referral

### Hazardous Substances

- COMAH Site
- Explosive Site
- NIHHS Site
- Planning Hazardous Substance Consent
- Planning Hazardous Substance Enforcement

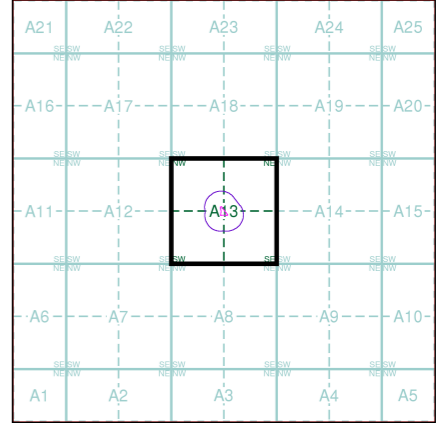
### Geological

- BGS Recorded Mineral Site

### Waste

- BGS Recorded Landfill Site (Location)
- BGS Recorded Landfill Site
- EA Historic Landfill (Buffered Point)
- EA Historic Landfill (Polygon)
- Integrated Pollution Control Registered Waste Site
- Licensed Waste Management Facility (Landfill Boundary)
- Licensed Waste Management Facility (Location)
- Local Authority Recorded Landfill Site (Location)
- Local Authority Recorded Landfill Site
- Potentially Infilled Land (Non-water)
- Potentially Infilled Land (Non-water)
- Potentially Infilled Land (Non-water)
- Potentially Infilled Land (Water)
- Potentially Infilled Land (Water)
- Potentially Infilled Land (Water)
- Registered Landfill Site
- Registered Landfill Site (Location)
- Registered Landfill Site (Point Buffered to 100m)
- Registered Landfill Site (Point Buffered to 250m)
- Registered Waste Transfer Site (Location)
- Registered Waste Transfer Site
- Registered Waste Treatment or Disposal Site (Location)
- Registered Waste Treatment or Disposal Site

### Site Sensitivity Map - Segment A13



### Order Details

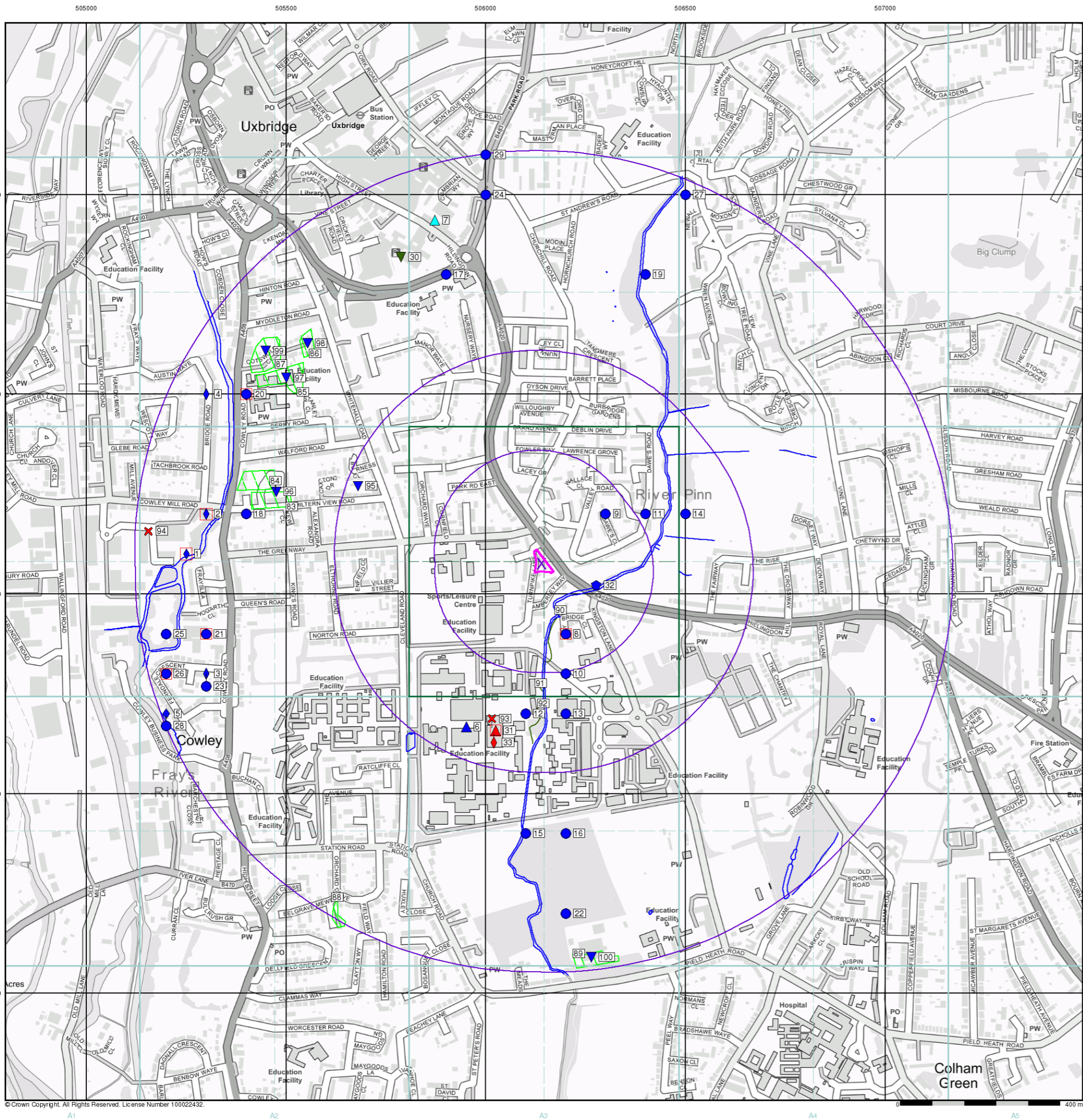
Order Number: 291581783\_1\_1  
Customer Ref: J22046  
National Grid Reference: 506140, 183080  
Slice: A  
Site Area (Ha): 0.14  
Plot Buffer (m): 100

### Site Details

1 & 1A, The Old School House, Hillingdon Road, UXBRIDGE, Middlesex, UB10 0AA

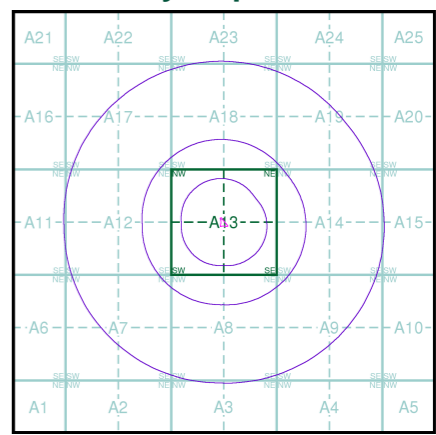


Tel: 0844 844 9952  
Fax: 0844 844 9951  
Web: www.envirocheck.co.uk



- General**
- Specified Site
  - Specified Buffer(s)
  - Bearing Reference Point
  - Map ID
  - Several of Type at Location
- Agency and Hydrological**
- Contaminated Land Register Entry or Notice (Location)
  - Contaminated Land Register Entry or Notice
  - Discharge Consent
  - Enforcement or Prohibition Notice
  - Integrated Pollution Control
  - Integrated Pollution Prevention Control
  - Local Authority Integrated Pollution Prevention and Control
  - Local Authority Pollution Prevention and Control
  - Local Authority Pollution Prevention and Control Enforcement
  - Pollution Incident to Controlled Waters
  - Prosecution Relating to Authorised Processes
  - Prosecution Relating to Controlled Waters
  - Registered Radioactive Substance
  - River Network or Water Feature
  - River Quality Sampling Point
  - Substantiated Pollution Incident Register
  - Water Abstraction
  - Water Industry Act Referral
- Waste**
- BGS Recorded Landfill Site (Location)
  - BGS Recorded Landfill Site
  - EA Historic Landfill (Buffered Point)
  - EA Historic Landfill (Polygon)
  - Integrated Pollution Control Registered Waste Site
  - Licensed Waste Management Facility (Landfill Boundary)
  - Licensed Waste Management Facility (Location)
  - Local Authority Recorded Landfill Site (Location)
  - Local Authority Recorded Landfill Site
  - Potentially Infilled Land (Non-water)
  - Potentially Infilled Land (Non-water)
  - Potentially Infilled Land (Non-water)
  - Potentially Infilled Land (Water)
  - Potentially Infilled Land (Water)
  - Potentially Infilled Land (Water)
  - Registered Landfill Site
  - Registered Landfill Site (Location)
  - Registered Landfill Site (Point Buffered to 100m)
  - Registered Landfill Site (Point Buffered to 250m)
  - Registered Waste Transfer Site (Location)
  - Registered Waste Transfer Site
  - Registered Waste Treatment or Disposal Site (Location)
  - Registered Waste Treatment or Disposal Site
- Hazardous Substances**
- COMAH Site
  - Explosive Site
  - NIHNS Site
  - Planning Hazardous Substance Consent
  - Planning Hazardous Substance Enforcement
- Geological**
- BGS Recorded Mineral Site

### Site Sensitivity Map - Slice A



### Order Details

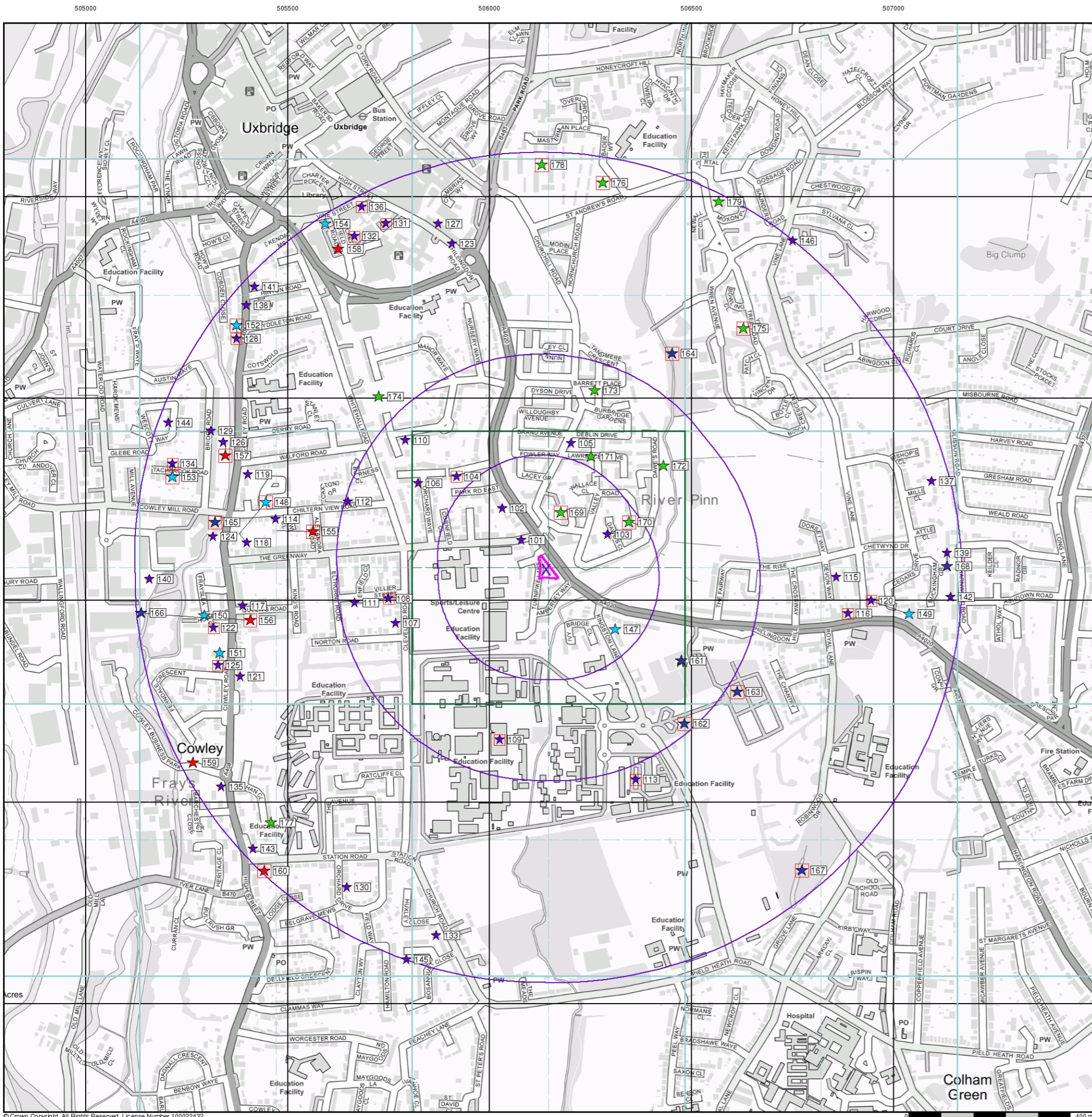
Order Number: 291581783\_1\_1  
Customer Ref: J22046  
National Grid Reference: 506140, 183080  
Slice: A  
Site Area (Ha): 0.14  
Search Buffer (m): 1000

### Site Details

1 & 1A, The Old School House, Hillingdon Road, UXBRIDGE, Middlesex, UB10 0AA



Tel: 0844 844 9952  
Fax: 0844 844 9951  
Web: www.envirocheck.co.uk



## Industrial Land Use Map

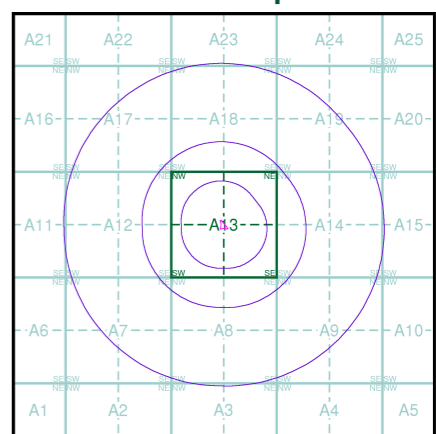
### General

- Specified Site
- Specified Buffer(s)
- Bearing Reference Point
- Slice
- Map ID

### Industrial Land Use

- Contemporary Trade Directory Entry
- Fuel Station Entry
- Gas Pipeline
- Points of Interest - Commercial Services
- Points of Interest - Education and Health
- Points of Interest - Manufacturing and Production
- Points of Interest - Public Infrastructure
- Points of Interest - Recreational and Environmental
- Underground Electrical Cables

## Industrial Land Use Map - Slice A



### Order Details

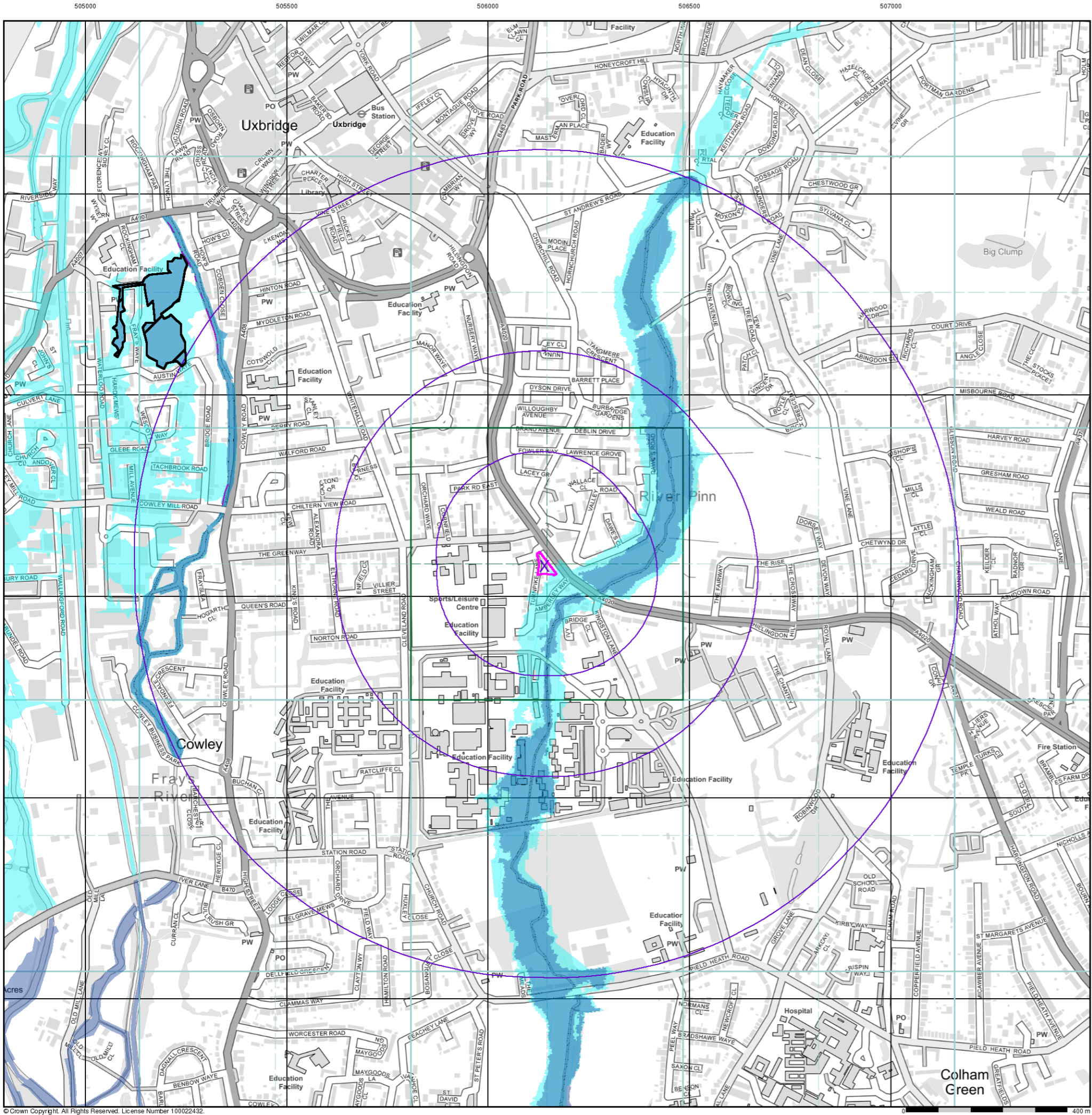
Order Number: 291581783\_1\_1  
Customer Ref: J22046  
National Grid Reference: 506140, 183080  
Slice: A  
Site Area (Ha): 0.14  
Search Buffer (m): 1000

### Site Details

1 & 1A, The Old School House, Hillingdon Road, UXBRIDGE, Middlesex, UB10 0AA



Tel: 0844 844 9952  
Fax: 0844 844 9951  
Web: www.envirocheck.co.uk



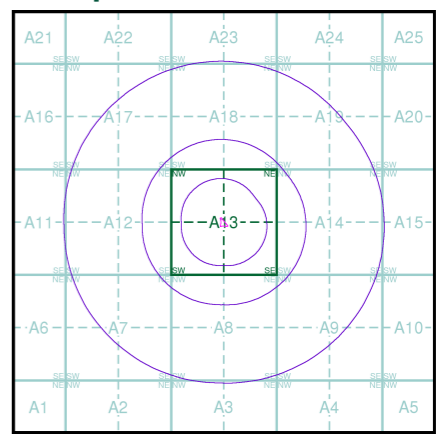
### General

- Specified Site
- Specified Buffer(s)
- Bearing Reference Point

### Agency and Hydrological (Flood)

- Extreme Flooding from Rivers or Sea without Defences (Zone 2)
- Flooding from Rivers or Sea without Defences (Zone 3)
- Area Benefiting from Flood Defence
- Flood Water Storage Areas
- Flood Defence

### Flood Map - Slice A



### Order Details

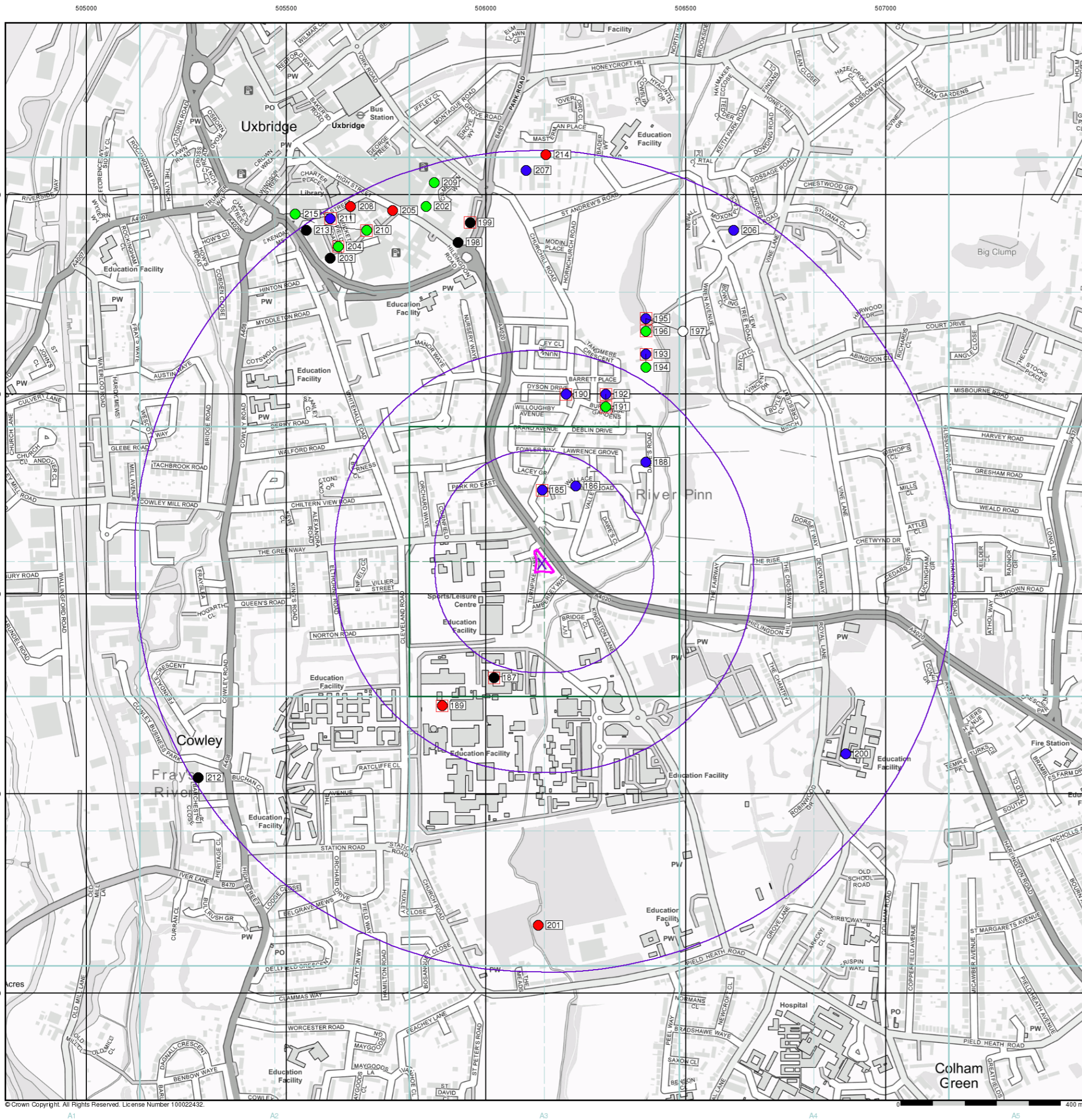
Order Number: 291581783\_1\_1  
Customer Ref: J22046  
National Grid Reference: 506140, 183080  
Slice: A  
Site Area (Ha): 0.14  
Search Buffer (m): 1000

### Site Details






1 & 1A, The Old School House, Hillingdon Road, UXBRIDGE, Middlesex, UB10 0AA








Tel: 0844 844 9952  
Fax: 0844 844 9951  
Web: www.envirocheck.co.uk



## General

-  Specified Site
-  Specified Buffer(s)
-  Bearing Reference Point
-  Map ID
-  Several of Type at Location

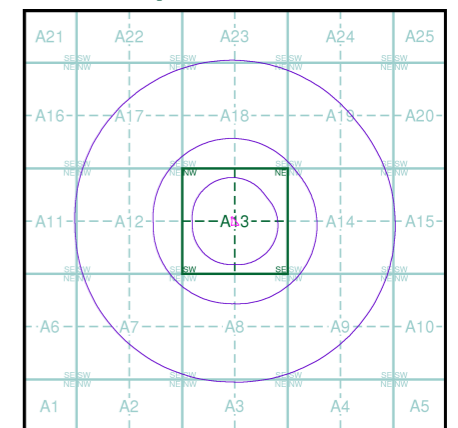
### Agency and Hydrological (Boreholes)

-  BGS Borehole Depth 0 - 10m  
 BGS Borehole Depth 10 - 30m  
 BGS Borehole Depth 30m +  
 Confidential  
 Other

For Borehole information please refer to the Borehole .csv file which accompanied this slice.

A copy of the BGS Borehole Ordering Form is available to download from the Support section of [www.envirocheck.co.uk](http://www.envirocheck.co.uk).

### Borehole Map - Slice A



## Order Details

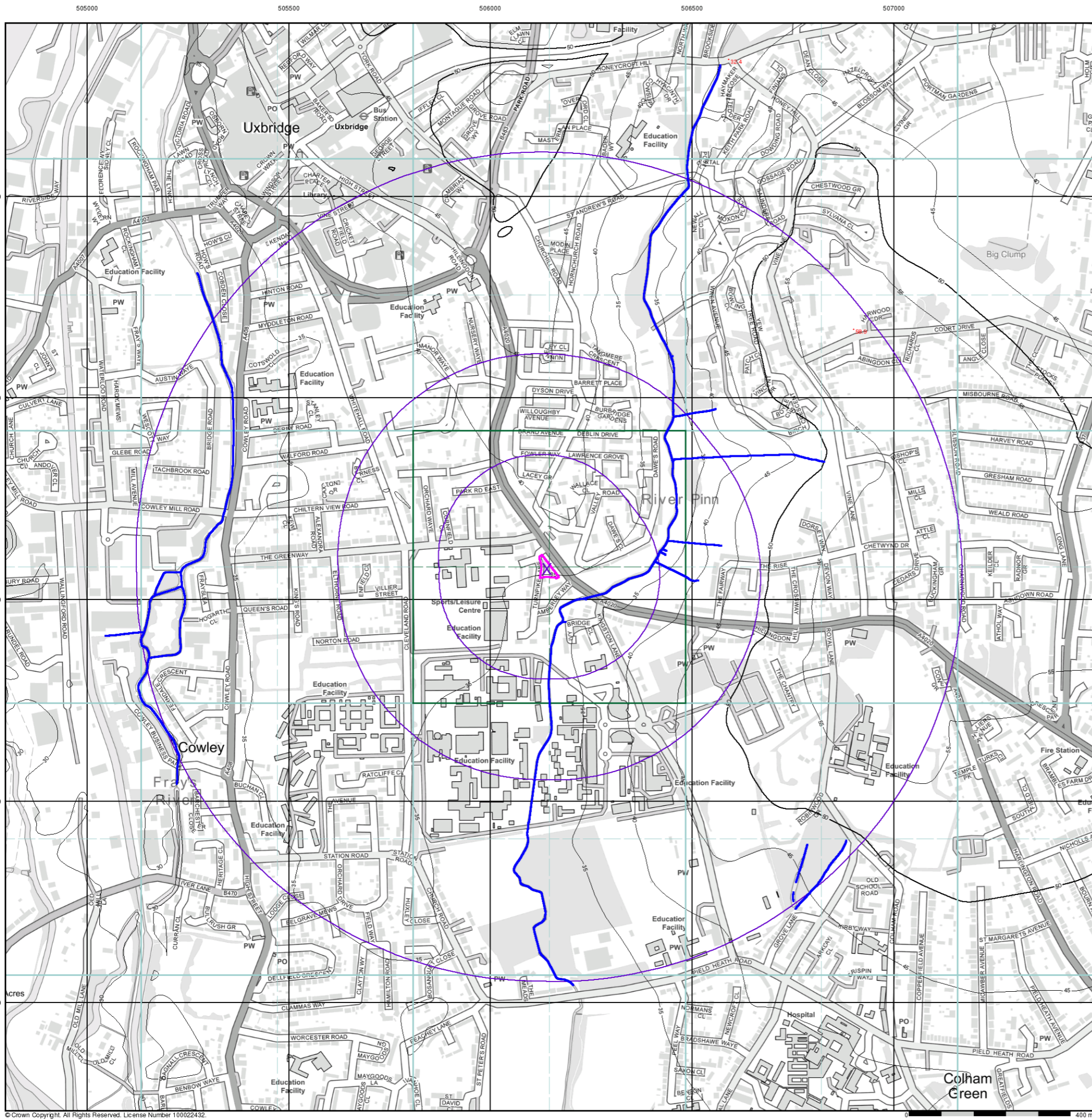
Order Number: 291581783\_1\_1  
Customer Ref: J22046  
National Grid Reference: 506140, 183080  
Slice: A  
Site Area (Ha): 0.14  
Search Buffer (m): 1000

## Site Details

1 & 1A, The Old School House, Hillingdon Road, UXBRIDGE,  
Middlesex, UB10 0AA

**Landmark**<sup>®</sup>  
INFORMATION GROUP

Tel: 0844 844 9952  
Fax: 0844 844 9951  
Web: [www.envirocheck.co.uk](http://www.envirocheck.co.uk)



### General

- Specified Site
- Specified Buffer(s)
- Bearing Reference Point

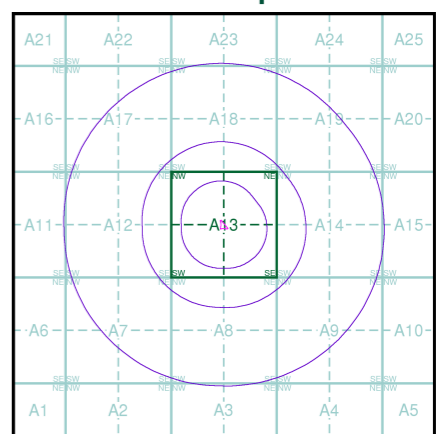
### OS Water Network Data

- |              |                         |
|--------------|-------------------------|
| Canal        | Drain                   |
| Reservoir    | Other                   |
| Foreshore    | Lake                    |
| Marsh        | Transfer                |
| Tidal River  | Lock Or Flight Of Locks |
| Inland River | Sea                     |

### Contours (height in meters)

- Standard Contour 105 100 95
- Master Contour
- Spot Height 167.3
- MLW Mean Low Water
- MHW Mean High Water

### OS Water Network Map - Slice A



### Order Details

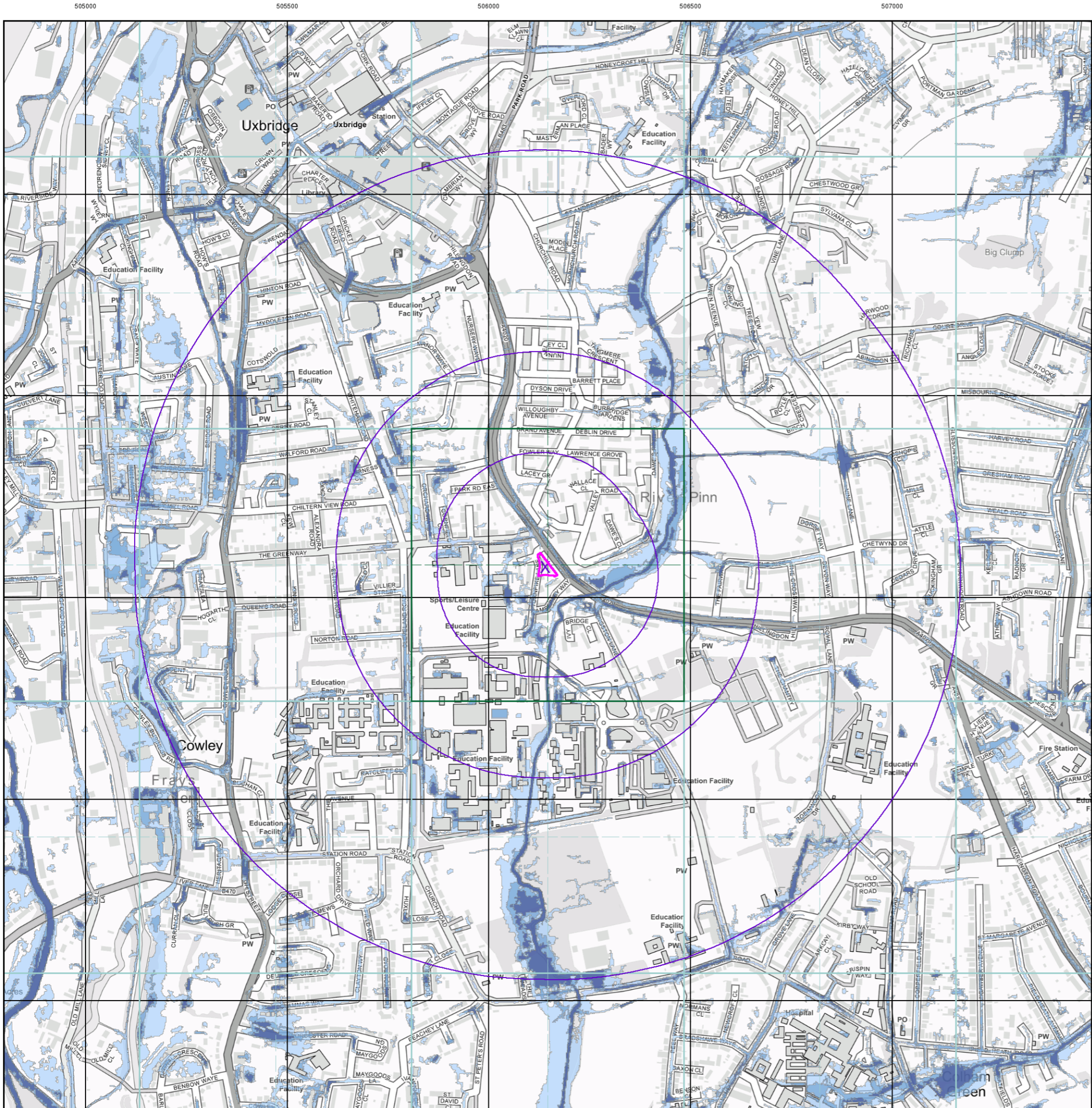
Order Number: 291581783\_1\_1  
Customer Ref: J22046  
National Grid Reference: 506140, 183080  
Slice: A  
Site Area (Ha): 0.14  
Search Buffer (m): 1000

### Site Details

1 & 1A, The Old School House, Hillingdon Road, UXBRIDGE, Middlesex, UB10 0AA



Tel: 0844 844 9952  
Fax: 0844 844 9951  
Web: www.envirocheck.co.uk



© Crown Copyright. All Rights Reserved. License Number 100022432.



### General

- Specified Site
- Specified Buffer(s)
- Bearing Reference Point

### Risk of Flooding from Surface Water

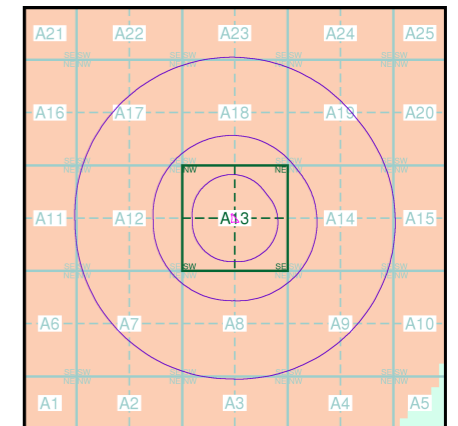
- High - 30 Year Return
- Medium - 100 Year Return
- Low - 1000 Year Return

### Suitability

See the suitability map below

- National to county
- County to town
- Town to street
- Street to parcels of land
- Property

### EA/NRW Suitability Map - Slice A



### Order Details

Order Number: 291581783\_1\_1  
Customer Ref: J22046  
National Grid Reference: 506140, 183080  
Slice: A  
Site Area (Ha): 0.14  
Search Buffer (m): 1000

### Site Details

1 & 1A, The Old School House, Hillingdon Road, UXBRIDGE, Middlesex, UB10 0AA



Tel: 0844 844 9952  
Fax: 0844 844 9951  
Web: www.envirocheck.co.uk

# Historical Mapping Legends

## Ordnance Survey County Series and Ordnance Survey Plan 1:2,500

	Quarry		Gravel Pit		Sand Pit
	Clay Pit		Shingle		Refuse Heap
	Sloping Masonry		Flat Rock		
	Marsh		Reeds		Osiers
	Rough Pasture		Furze		Wood
	Mixed Wood		Brushwood		Orchard
	Fir		Ford		Stepping Stones
	Ferry		Waterfall		Lock
	Trig. Station		Altitude at Trig. Station		
	B.M. 325.9		Bench Mark		Surface Level
	Arrow denotes flow of water		Antiquities (site of)		
	Cutting		Embankment		
	Railway crossing Road		Level Crossing		Road crossing Railway
	Railway crossing River or Canal		Road over single stream		Road over River or Canal
	County Boundary (Geographical)		County & Civil Parish Boundary		Administrative County & Civil Parish Boundary
	County Borough Boundary (England)		County Burgh Boundary (Scotland)		
	Boundary Post or Stone		Police Call Box		
	Bridle Road		Pump		
	Electricity Pylon		Signal Post		
	Foot Bridge		Sluice		
	Foot Path		Spring		
	Guide Post or Board		Telephone Call Box		
	Mile Stone		Trough		
	Mooring Post or Ring		Well		

## Ordnance Survey Plan, Additional SIMs and Supply of Unpublished Survey Information 1:2,500 and 1:1,250

	Inactive Quarry, Chalk Pit or Clay Pit		Active Quarry, Chalk Pit or Clay Pit		
	Rock		Boulders		
	Cliff		Slopes		Top
	Roofed Building		Glazed Roof Building		
	Sloping Masonry		Archway		
	Non-Coniferous Tree (surveyed)		Coniferous Tree (surveyed)		
	Non-Coniferous Trees (not surveyed)		Coniferous Trees (not surveyed)		
	Orchard Tree		Scrub		Bracken
	Coppice, Osier		Reeds		Marsh, Saltings
	Rough Grassland		Heath		Culvert
	Direction of water flow		Bench Mark		Antiquity (site of)
	Cave Entrance		Triangulation Station		Electricity Pylon
	Electricity Transmission Line				
	County Boundary (Geographical)		County & Civil Parish Boundary		Civil Parish Boundary
	Admin. County or County Bor. Boundary		London Borough Boundary		Symbol marking point where boundary mereing changes
	Beer House		Pillar, Pole or Post		
	Boundary Post or Stone		Post Office		
	Capstan, Crane		Public Convenience		
	Chimney		Public House		
	Drinking Fountain		Pump		
	Electricity Pillar or Post		Signal Box or Bridge		
	Fire Alarm Pillar		Signal Post or Light		
	Foot Bridge		Spring		
	Guide Post		Tank or Track		
	Hydrant or Hydraulic		Telephone Call Box		
	Level Crossing		Telephone Call Post		
	Manhole		Trough		
	Mile Post or Mooring Post		Water Point, Water Tap		
	Mile Stone		Well		
	Normal Tidal Limit		Wind Pump		

## Large-Scale National Grid Data 1:2,500 and 1:1,250

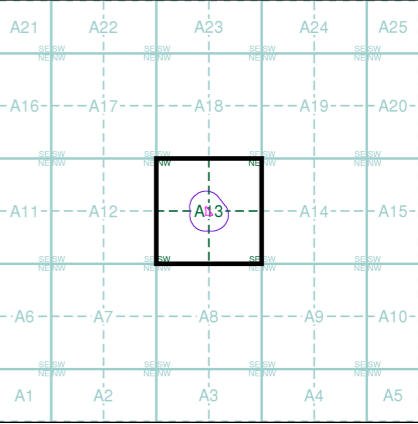
	Cliff		Slopes		Top
	Rock		Rock (scattered)		
	Boulders		Boulders (scattered)		
	Positioned Boulder		Scree		
	Non-Coniferous Tree (surveyed)		Coniferous Tree (surveyed)		
	Non-Coniferous Trees (not surveyed)		Coniferous Trees (not surveyed)		
	Orchard Tree		Scrub		Bracken
	Coppice, Osier		Reeds		Marsh, Saltings
	Rough Grassland		Heath		Culvert
	Direction of water flow		Triangulation Station		Antiquity (site of)
	Electricity Transmission Line		Electricity Pylon		
	Bench Mark		Buildings with Building Seed		
	Roofed Building		Glazed Roof Building		
	Civil parish/community boundary		District boundary		County boundary
	Boundary post/stone		Boundary mereing symbol (note: these always appear in opposed pairs or groups of three)		
	Barracks		Pillar, Pole or Post		
	Battery		Post Office		
	Cemetery		Public Convenience		
	Chimney		Pump		
	Cistern		Pumping Station		
	Dismantled Railway		Place of Worship		
	Electricity Generating Station		Sewage Pumping Station		
	Electricity Pole, Pillar		Signal Box or Bridge		
	Electricity Sub Station		Signal Post or Light		
	Filter Bed		Spring		
	Fountain / Drinking Ftn.		Tank or Track		
	Gas Valve Compound		Trough		
	Gas Governor		Wind Pump		
	Guide Post		Water Point, Water Tap		
	Manhole		Works (building or area)		
	Mile Post or Mile Stone		Well		



## Historical Mapping & Photography included:

Mapping Type	Scale	Date	Pg
Middlesex	1:2,500	1865 - 1892	2
Buckinghamshire	1:2,500	1888	3
Middlesex	1:2,500	1895 - 1896	4
Buckinghamshire	1:2,500	1899	5
Middlesex	1:2,500	1914	6
Buckinghamshire	1:2,500	1932	7
Middlesex	1:2,500	1934 - 1935	8
Ordnance Survey Plan	1:1,250	1963 - 1965	9
Additional SIMs	1:1,250	1963 - 1991	10
Ordnance Survey Plan	1:2,500	1965 - 1972	11
Ordnance Survey Plan	1:1,250	1967 - 1975	12
Ordnance Survey Plan	1:1,250	1975 - 1988	13
Supply of Unpublished Survey Information	1:1,250	1975	14
Additional SIMs	1:1,250	1977	15
Additional SIMs	1:1,250	1986	16
Large-Scale National Grid Data	1:1,250	1992	17
Large-Scale National Grid Data	1:1,250	1992 - 1995	18
Historical Aerial Photography	1:2,500	1999	19

## Historical Map - Segment A13



## Order Details

Order Number: 291581783\_1\_1  
Customer Ref: J22046  
National Grid Reference: 506140, 183080  
Slice: A  
Site Area (Ha): 0.14  
Search Buffer (m): 100

## Site Details

1 & 1A, The Old School House, Hillingdon Road, UXBRIDGE, Middlesex, UB10 0AA



Tel: 0844 844 9952  
Fax: 0844 844 9951  
Web: www.envirocheck.co.uk

# Historical Mapping Legends

## Ordnance Survey County Series 1:10,560

	Gravel Pit		Sand Pit		Other Pits
	Quarry		Shingle		Orchard
	Osiers		Reeds		Marsh
	Mixed Wood		Deciduous		Brushwood
	Fir		Furze		Rough Pasture
	Arrow denotes flow of water		Trigonometrical Station		
	Site of Antiquities		Bench Mark		
	Pump, Guide Post, Signal Post		Well, Spring, Boundary Post		
	285 Surface Level				
	Sketched Contour		Instrumental Contour		
	Main Roads		Minor Roads		
	Sunken Road		Raised Road		
	Road over Railway		Railway over River		
	Railway over Road		Level Crossing		
	Road over River or Canal		Road over Stream		
	Road over Stream				
	County Boundary (Geographical)				
	County & Civil Parish Boundary				
	Administrative County & Civil Parish Boundary				
	County Borough Boundary (England)				
	County Borough Boundary (Scotland)				
	Rural District Boundary				
	Civil Parish Boundary				

## Ordnance Survey Plan 1:10,000

	Chalk Pit, Clay Pit or Quarry		Gravel Pit
	Sand Pit		Disused Pit or Quarry
	Refuse or Slag Heap		Lake, Loch or Pond
	Dunes		Boulders
	Coniferous Trees		Non-Coniferous Trees
	Orchard		Scrub
	Bracken		Coppice
	Marsh		Heath
	Reeds		Rough Grassland
	Saltings		
	Building		Glasshouse
	Sloping Masonry		Pylon
	Electricity Transmission Line		Pole
	Cutting		Embankment
	Road Under		Road Over
	Level Crossing		Foot Bridge
	Standard Gauge Multiple Track		Standard Gauge Single Track
	Siding, Tramway or Mineral Line		Narrow Gauge
	Geographical County		
	Administrative County, County Borough or County of City		
	Municipal Borough, Urban or Rural District, Burgh or District Council		
	Borough, Burgh or County Constituency		
	Civil Parish		
	Boundary Post or Stone		Police Station
	Church		Post Office
	Club House		Public Convenience
	Fire Engine Station		Public House
	Foot Bridge		Signal Box
	Fountain		Spring
	Guide Post		Telephone Call Box
	Mile Post		Telephone Call Post
	Mile Stone		Well

## 1:10,000 Raster Mapping

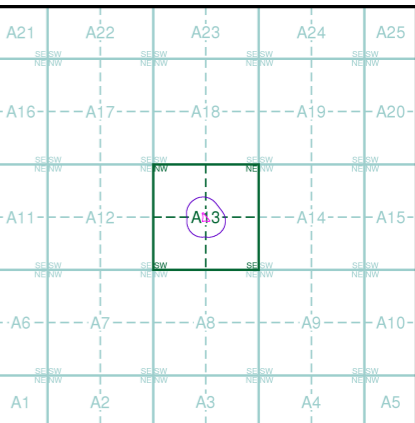
	Gravel Pit		Refuse tip or slag heap
	Rock		Rock (scattered)
	Boulders		Boulders (scattered)
	Shingle		Mud
	Sand		Sand Pit
	Slopes		Top of cliff
	General detail		Underground detail
	Overhead detail		Narrow gauge railway
	Multi-track railway		Single track railway
	County boundary (England only)		Civil, parish or community boundary
	District, Unitary, Metropolitan, London Borough boundary		Constituency boundary
	Area of wooded vegetation		Non-coniferous trees
	Non-coniferous trees (scattered)		Coniferous trees
	Coniferous trees (scattered)		Positioned tree
	Orchard		Coppice or Osiers
	Rough Grassland		Heath
	Scrub		Marsh, Salt Marsh or Reeds
	Water feature		Flow arrows
	Mean high water (springs)		Mean low water (springs)
	Telephone line (where shown)		Electricity transmission line (with poles)
	Bench mark (where shown)		Triangulation station
	Point feature (e.g. Guide Post or Mile Stone)		Pylon, flare stack or lighting tower
	Site of (antiquity)		Glasshouse
	General Building		Important Building



## Historical Mapping & Photography included:

Mapping Type	Scale	Date	Pg
Middlesex	1:10,560	1868	3
Buckinghamshire	1:10,560	1881	4
Middlesex	1:10,560	1897	5
Buckinghamshire	1:10,560	1900	6
Middlesex	1:10,560	1920	7
Middlesex	1:10,560	1920	8
Buckinghamshire	1:10,560	1932	9
Middlesex	1:10,560	1935	10
Middlesex	1:10,560	1938	11
Middlesex	1:10,560	1938	12
Historical Aerial Photography	1:10,560	1948	13
Historical Aerial Photography	1:10,560	1948	14
Ordnance Survey Plan	1:10,000	1960	15
Ordnance Survey Plan	1:10,000	1970 - 1974	16
Ordnance Survey Plan	1:10,000	1977	17
London	1:25,000	1985	18
Ordnance Survey Plan	1:10,000	1988	19
Ordnance Survey Plan	1:10,000	1990	20
10K Raster Mapping	1:10,000	1999	21
10K Raster Mapping	1:10,000	2006	22
VectorMap Local	1:10,000	2021	23

## Historical Map - Slice A



## Order Details

Order Number: 291581783\_1\_1  
Customer Ref: J22046  
National Grid Reference: 506140, 183080  
Slice: A  
Site Area (Ha): 0.14  
Search Buffer (m): 1000

## Site Details

1 & 1A, The Old School House, Hillingdon Road, UXBRIDGE, Middlesex, UB10 0AA



Tel: 0844 844 9952  
Fax: 0844 844 9951  
Web: www.envirocheck.co.uk



Middlesex  
Published 1866  
Source map scale - 1:528

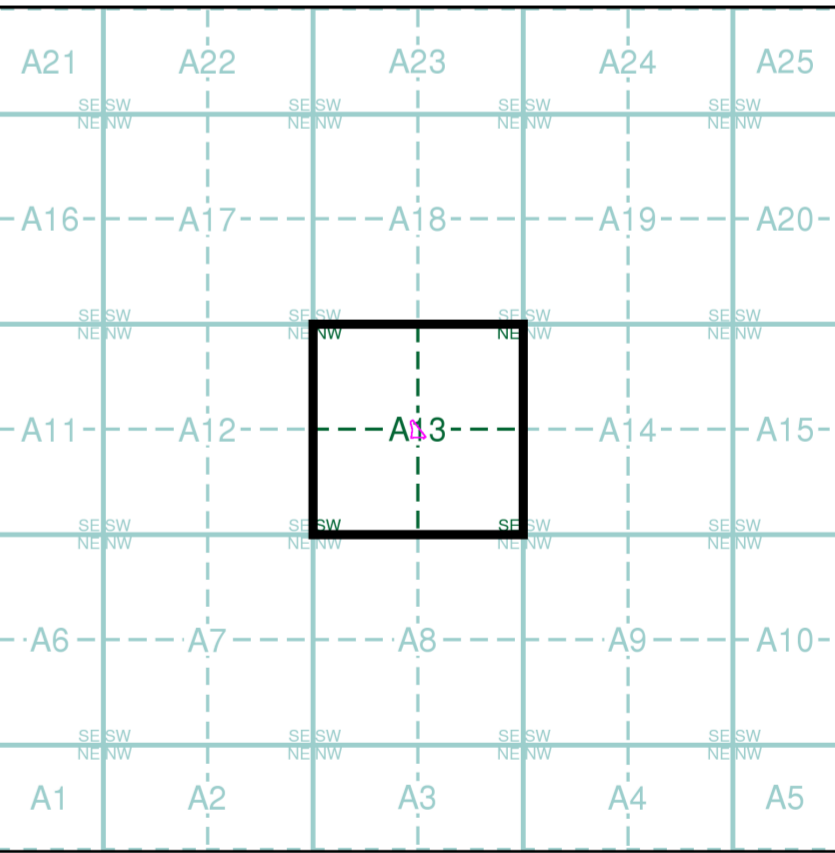
The 1:528 scale Ordnance Survey mapping was adopted in 1850 as an alternative to the 1:1056 scale, that had been deemed to be inadequate for sanitary planning, which had come very much to the fore following the passing of the Public Health Act of 1948. Around 29 towns in England and Wales were surveyed at this scale, the bulk of which were undertaken between 1850 and 1855. These were predominantly towns that were outside the areas being surveyed at 1:10,560 or 1:2500 scale. As well as showing the details characteristic of the later 1:500 plans, they show features of sanitary interest such as privies, taps, cow houses, cess pits, brew and bake houses and cart sheds and stables.

Please note: Due to the partial coverage of Historical Town Plans, it is possible that not all segments within an order will contain mapping. Only the segments that have Town Plan coverage will be generated.

Map Name(s) and Date(s)

'000_00_015'	
1866	
1:528	
'000_00_018'	'000_00_019'
1866	1866
1:528	1:528
'000_00_021'	'000_00_022'
1866	1866
1:528	1:528

Historical Town Plan - Segment A13



Order Details

Order Number: 291581783\_1\_1  
Customer Ref: J22046  
National Grid Reference: 506140, 183080  
Slice: A  
Site Area (Ha): 0.14  
Search Buffer (m): 0

Site Details

1 & 1A, The Old School House, Hillingdon Road, UXBRIDGE, Middlesex, UB10 0AA



Tel: 0844 844 9952  
Fax: 0844 844 9951  
Web: www.envirocheck.co.uk



## Middlesex

Published 1865 - 1892

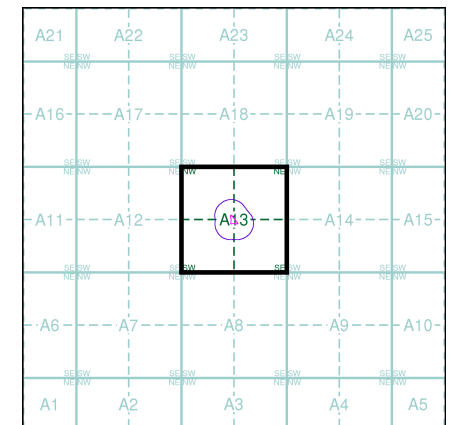
Source map scale - 1:2,500

The historical maps shown were reproduced from maps predominantly held at the scale adopted for England, Wales and Scotland in the 1840's. In 1854 the 1:2,500 scale was adopted for mapping urban areas and by 1896 it covered the whole of what were considered to be the cultivated parts of Great Britain. The published date given below is often some years later than the surveyed date. Before 1938, all OS maps were based on the Cassini Projection, with independent surveys of a single county or group of counties, giving rise to significant inaccuracies in outlying areas.

## Map Name(s) and Date(s)

014_03 1885 1:2,500	014_04 1886 1:2,500
014_07 1892 1:2,500	014_08 1895 1:2,500

## Historical Map - Segment A13



## Order Details

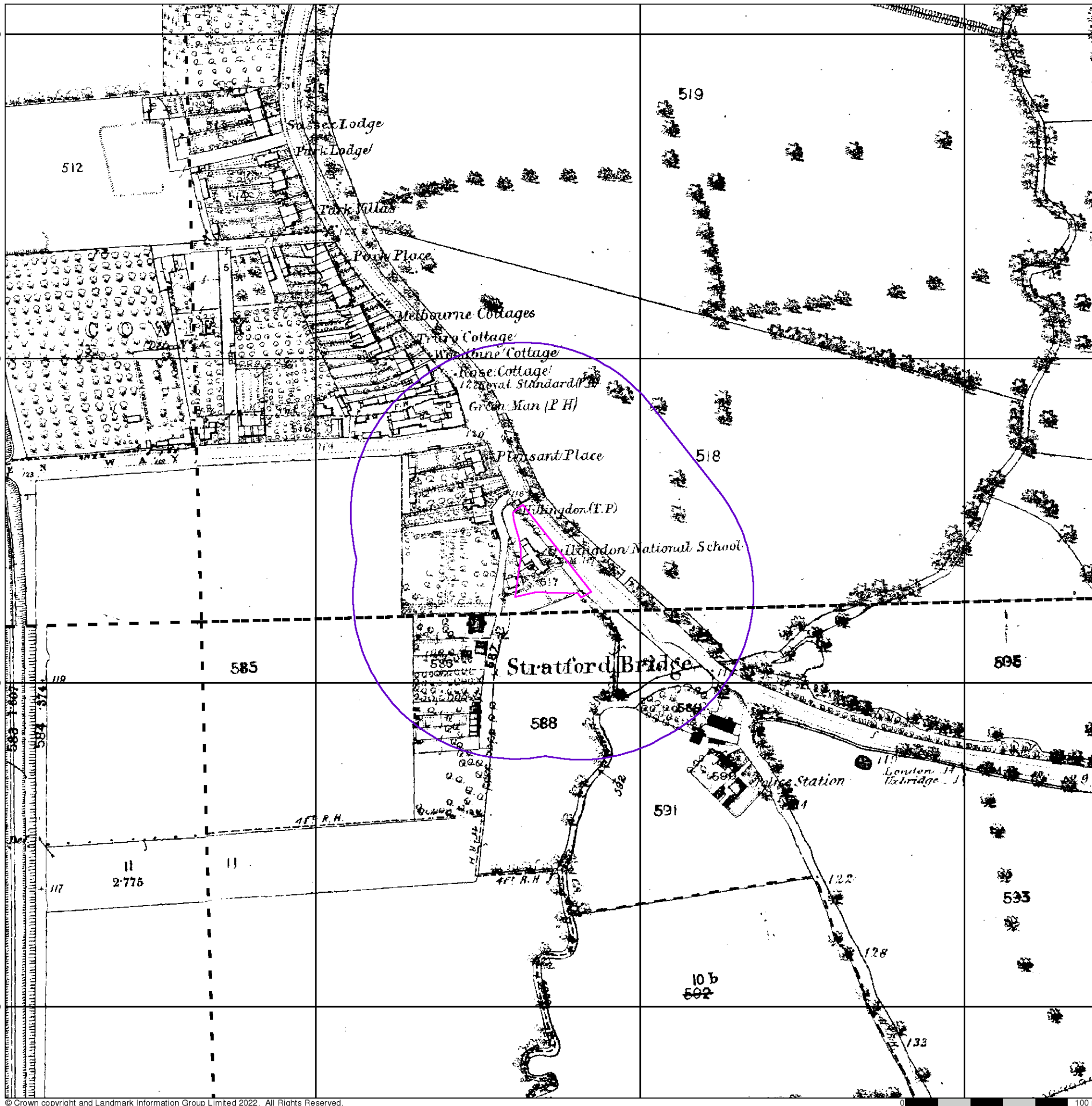
Order Number: 291581783\_1\_1  
 Customer Ref: J22046  
 National Grid Reference: 506140, 183080  
 Slice: A  
 Site Area (Ha): 0.14  
 Search Buffer (m): 100

## Site Details

1 & 1A, The Old School House, Hillingdon Road, UXBRIDGE, Middlesex, UB10 0AA

**Landmark**  
 INFORMATION GROUP

Tel: 0844 844 9952  
 Fax: 0844 844 9951  
 Web: [www.envirocheck.co.uk](http://www.envirocheck.co.uk)





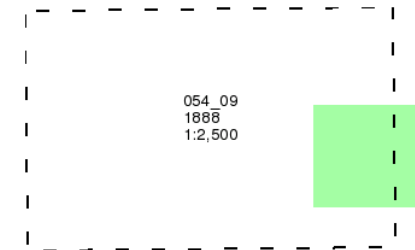
## Buckinghamshire

Published 1888

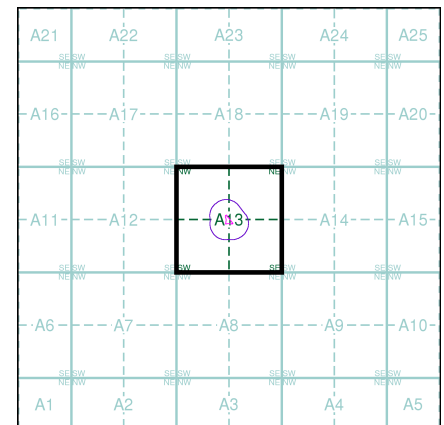
Source map scale - 1:2,500

The historical maps shown were reproduced from maps predominantly held at the scale adopted for England, Wales and Scotland in the 1840's. In 1854 the 1:2,500 scale was adopted for mapping urban areas and by 1896 it covered the whole of what were considered to be the cultivated parts of Great Britain. The published date given below is often some years later than the surveyed date. Before 1938, all OS maps were based on the Cassini Projection, with independent surveys of a single county or group of counties, giving rise to significant inaccuracies in outlying areas.

### Map Name(s) and Date(s)



### Historical Map - Segment A13



### Order Details

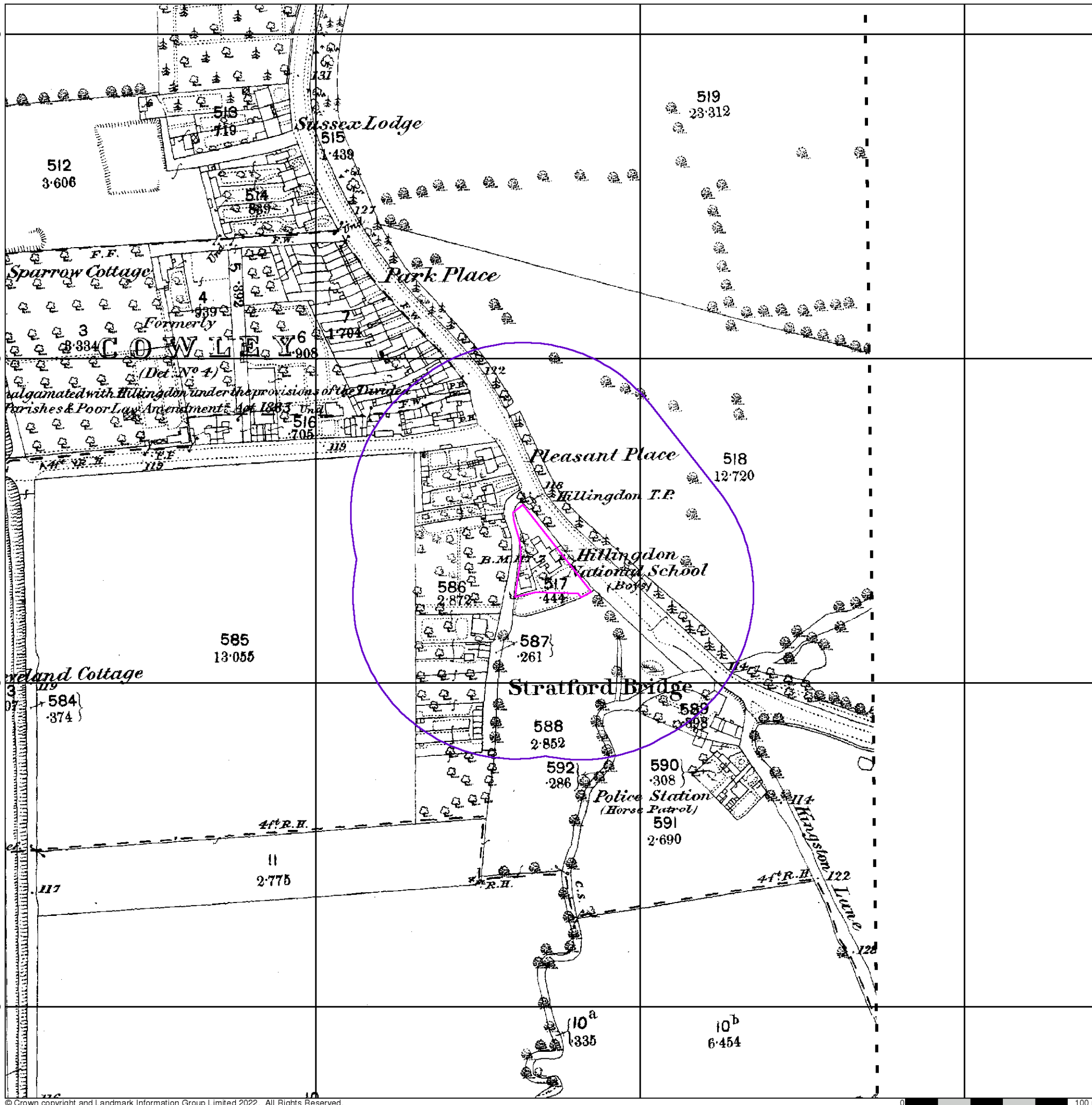
Order Number: 291581783\_1\_1  
 Customer Ref: J22046  
 National Grid Reference: 506140, 183080  
 Slice: A  
 Site Area (Ha): 0.14  
 Search Buffer (m): 100

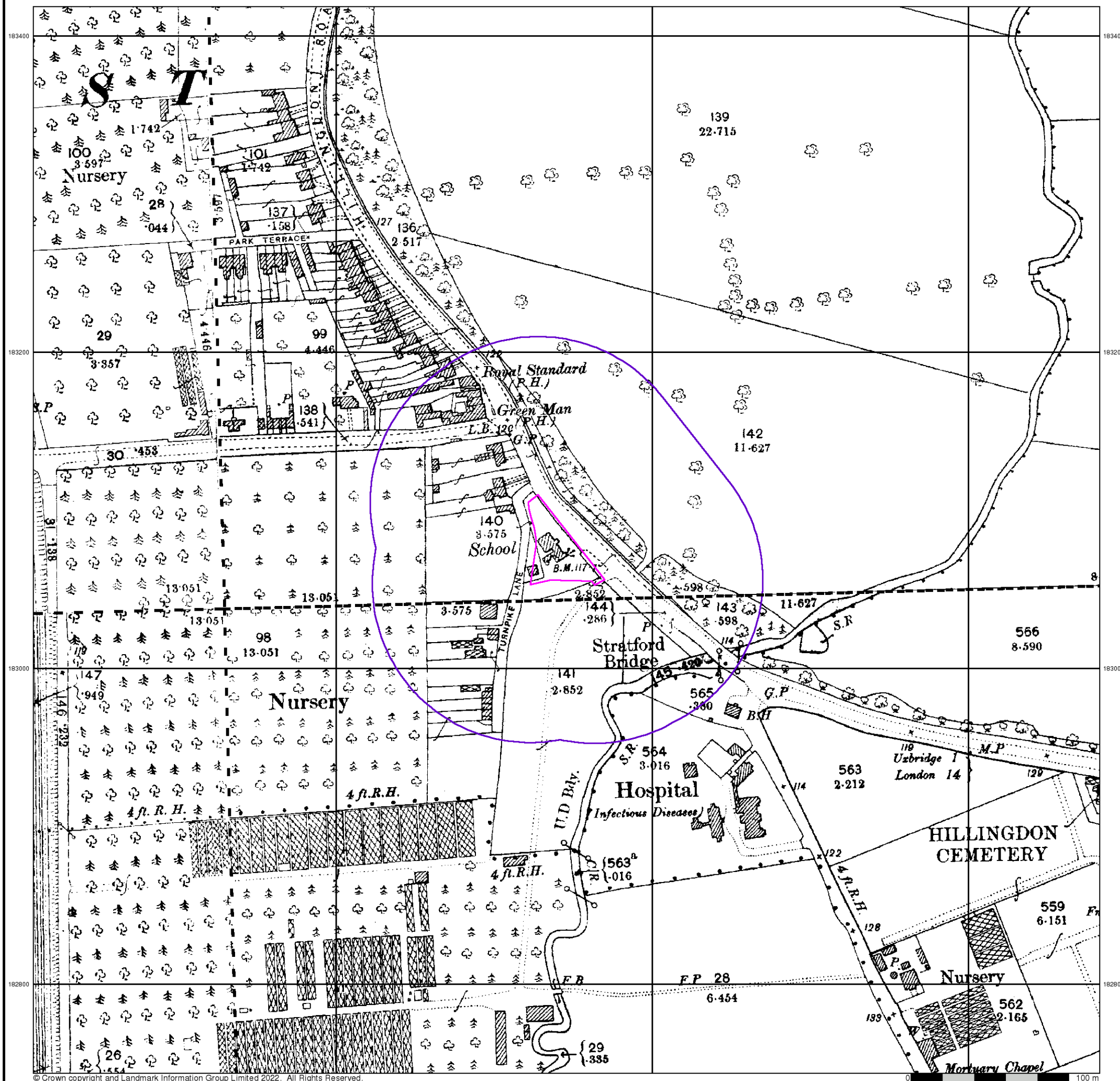
### Site Details

1 & 1A, The Old School House, Hillingdon Road, UXBRIDGE, Middlesex, UB10 0AA

**Landmark**  
 INFORMATION GROUP

Tel: 0844 844 9952  
 Fax: 0844 844 9951  
 Web: [www.envirocheck.co.uk](http://www.envirocheck.co.uk)





## Middlesex

Published 1895 - 1896

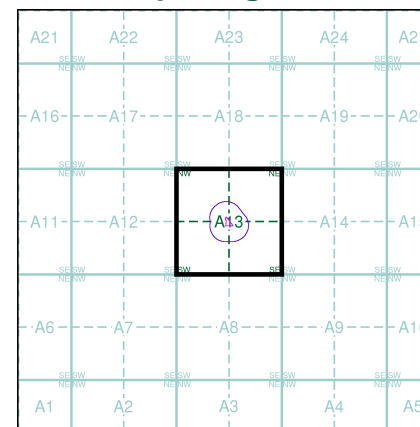
Source map scale - 1:2,500

The historical maps shown were reproduced from maps predominantly held at the scale adopted for England, Wales and Scotland in the 1840's. In 1854 the 1:2,500 scale was adopted for mapping urban areas and by 1896 it covered the whole of what were considered to be the cultivated parts of Great Britain. The published date given below is often some years later than the surveyed date. Before 1938, all OS maps were based on the Cassini Projection, with independent surveys of a single county or group of counties, giving rise to significant inaccuracies in outlying areas.

## Map Name(s) and Date(s)

014_03 1896 1:2,500	014_04 1895 1:2,500
014_07 1896 1:2,500	014_08 1895 1:2,500

## Historical Map - Segment A13



## Order Details

Order Number: 291581783\_1\_1  
 Customer Ref: J22046  
 National Grid Reference: 506140, 183080  
 Slice: A  
 Site Area (Ha): 0.14  
 Search Buffer (m): 100

## Site Details

1 & 1A, The Old School House, Hillingdon Road, UXBRIDGE, Middlesex, UB10 0AA

**Landmark**  
 INFORMATION GROUP

Tel: 0844 844 9952  
 Fax: 0844 844 9951  
 Web: www.envirocheck.co.uk