

Map ID	Details	Quadrant Reference (Compass Direction)	Estimated Distance From Site	Contact	NGR
109	Contemporary Trade Directory Entries Name: Ocean Contract Cleaning Location: Kingston Lane, Uxbridge, Middlesex, UB8 3PH Classification: Cleaning Materials & Equipment Status: Inactive Positional Accuracy: Automatically positioned to the address	A8NW (S)	412	-	506024 182654
110	Contemporary Trade Directory Entries Name: Manor Commercials Location: 68, Manor Way, Uxbridge, Middlesex, UB8 2BQ Classification: Commercial Vehicle Dealers Status: Active Positional Accuracy: Automatically positioned to the address	A12NE (NW)	440	-	505791 183396
111	Contemporary Trade Directory Entries Name: The Workshop Location: Villier St, Uxbridge, Middlesex, UB8 2PU Classification: Garage Services Status: Inactive Positional Accuracy: Manually positioned within the geographical locality	A12SE (W)	442	-	505685 182994
112	Contemporary Trade Directory Entries Name: Abac Uk Ltd Location: Burr Hall, Chiltern View Road, Uxbridge, Middlesex, UB8 2PF Classification: Air Compressors Status: Inactive Positional Accuracy: Automatically positioned to the address	A12NE (W)	492	-	505649 183244
113	Contemporary Trade Directory Entries Name: Zyomax Location: 2 Brunel Science Pk, Kingston La, Uxbridge, Middlesex, UB8 3PQ Classification: Engineers - General Status: Inactive Positional Accuracy: Automatically positioned to the address	A8NE (SE)	536	-	506362 182555
113	Contemporary Trade Directory Entries Name: Hypha Discovery Location: Brunel Science Pk, Kingston La, Uxbridge, Middlesex, UB8 3PQ Classification: Laboratories Status: Inactive Positional Accuracy: Automatically positioned to the address	A8NE (SE)	536	-	506362 182555
114	Contemporary Trade Directory Entries Name: Farben Graphics Ltd Location: Rear Of, 77-78 Chiltern View Rd, Uxbridge, Middlesex, UB8 2PF Classification: Print Finishers Status: Inactive Positional Accuracy: Manually positioned to an adjacent address or location	A12NW (W)	659	-	505470 183200
115	Contemporary Trade Directory Entries Name: Karen Cleaners Location: 1, Devon Way, Uxbridge, Middlesex, UB10 0JS Classification: Cleaning Services - Domestic Status: Inactive Positional Accuracy: Automatically positioned to the address	A14SE (E)	689	-	506858 183057
116	Contemporary Trade Directory Entries Name: Manor Launderama Location: 107, Hillingdon Hill, Uxbridge, Middlesex, UB10 0JQ Classification: Laundries & Launderettes Status: Inactive Positional Accuracy: Automatically positioned to the address	A14SE (E)	693	-	506855 182960
116	Contemporary Trade Directory Entries Name: Manor Launderama Location: 107, Hillingdon Hill, Uxbridge, Middlesex, UB10 0JQ Classification: Laundries & Launderettes Status: Inactive Positional Accuracy: Automatically positioned to the address	A14SE (E)	693	-	506855 182960
116	Contemporary Trade Directory Entries Name: Manor Launderama Location: 107, Hillingdon Hill, Uxbridge, Middlesex, UB10 0JQ Classification: Laundries & Launderettes Status: Inactive Positional Accuracy: Automatically positioned to the address	A14SE (E)	693	-	506855 182960
116	Contemporary Trade Directory Entries Name: Alpha Building Restoration Location: 113, Hillingdon Hill, Uxbridge, UB10 0JQ Classification: Commercial Cleaning Services Status: Inactive Positional Accuracy: Automatically positioned to the address	A14SE (E)	709	-	506873 182963

Map ID	Details	Quadrant Reference (Compass Direction)	Estimated Distance From Site	Contact	NGR
116	Contemporary Trade Directory Entries Name: Dulux Decorator Centre Location: 117-119, Hillingdon Hill, Uxbridge Road, Uxbridge, Middlesex, UB10 0JE Classification: Painting & Decorating Supplies Status: Inactive Positional Accuracy: Automatically positioned to the address	A14SE (E)	723	-	506887 182966
117	Contemporary Trade Directory Entries Name: Cowley Road Tyre & Exhaust Centre Location: 256, Cowley Road, Uxbridge, Middlesex, UB8 2NH Classification: Tyre Dealers Status: Active Positional Accuracy: Automatically positioned to the address	A12SW (W)	737	-	505389 182986
118	Contemporary Trade Directory Entries Name: Parkside Motor Co Location: 208, Cowley Road, Uxbridge, Middlesex, UB8 2LZ Classification: Mot Testing Centres Status: Inactive Positional Accuracy: Automatically positioned to the address	A12NW (W)	745	-	505379 183165
119	Contemporary Trade Directory Entries Name: Stay Brite Domestic Cleaning Services Location: 122, Cowley Road, Uxbridge, Middlesex, UB8 2LY Classification: Cleaning Services - Domestic Status: Inactive Positional Accuracy: Automatically positioned to the address	A12NW (W)	750	-	505401 183311
120	Contemporary Trade Directory Entries Name: First Luggage Location: Cedar House, Vine Lane, Hillingdon, Uxbridge, Middlesex, UB10 0NF Classification: Freight Forwarders Status: Active Positional Accuracy: Automatically positioned to the address	A14SE (E)	778	-	506945 182998
120	Contemporary Trade Directory Entries Name: Hayes Timber Treatment & Damp Proofing Co Ltd Location: Cedar House, Vine Lane, Hillingdon, Uxbridge, Middlesex, UB10 0BX Classification: Timber Preservation Services Status: Inactive Positional Accuracy: Manually positioned to the address or location	A14SE (E)	778	-	506945 182998
120	Contemporary Trade Directory Entries Name: Mail Rooms Online Location: Cedar House, Vine Lane, Hillingdon, Uxbridge, Middlesex, UB10 0NF Classification: Machinery - Industrial & Commercial Status: Active Positional Accuracy: Automatically positioned to the address	A14SE (E)	778	-	506945 182998
120	Contemporary Trade Directory Entries Name: N S L Mailing Ltd Location: Cedar House, Vine Lane, Hillingdon, Uxbridge, Middlesex, UB10 0NF Classification: Mailing Machines & Equipment Status: Inactive Positional Accuracy: Automatically positioned to the address	A14SE (E)	778	-	506945 182998
120	Contemporary Trade Directory Entries Name: Hayes Location: Cedar House, Vine Lane, Hillingdon, Uxbridge, Middlesex, UB10 0BX Classification: Damp & Dry Rot Control Status: Inactive Positional Accuracy: Automatically positioned to the address	A14SE (E)	778	-	506945 182998
120	Contemporary Trade Directory Entries Name: N S L Mailing Location: Cedar House, Vine La, Hillingdon, Uxbridge, Middlesex, UB10 0NF Classification: Mailing Machines & Equipment Status: Inactive Positional Accuracy: Manually positioned to the address or location	A14SE (E)	778	-	506945 182998
120	Contemporary Trade Directory Entries Name: N S L Mailing Location: Cedar House, Vine Lane, Hillingdon, Uxbridge, Middlesex, UB10 0NF Classification: Mailing Machines & Equipment Status: Inactive Positional Accuracy: Automatically positioned to the address	A14SE (E)	778	-	506945 182998
121	Contemporary Trade Directory Entries Name: Carpet Kleen Location: 290, Cowley Road, UXBRIDGE, Middlesex, UB8 2NJ Classification: Commercial Cleaning Services Status: Inactive Positional Accuracy: Automatically positioned to the address	A12SW (W)	779	-	505382 182816

Map ID	Details	Quadrant Reference (Compass Direction)	Estimated Distance From Site	Contact	NGR
122	Contemporary Trade Directory Entries Name: A Whiteman Location: 91, Cowley Road, Uxbridge, Middlesex, UB8 2AG Classification: Road Haulage Services Status: Inactive Positional Accuracy: Automatically positioned to the address	A12SW (W)	780	-	505350 182951
122	Contemporary Trade Directory Entries Name: Kevin Gooch Location: 91, Cowley Road, Uxbridge, Middlesex, UB8 2AG Classification: Car Body Repairs Status: Inactive Positional Accuracy: Automatically positioned to the address	A12SW (W)	780	-	505350 182951
122	Contemporary Trade Directory Entries Name: Cowley Road Car Sales Location: 91, Cowley Road, Uxbridge, Middlesex, UB8 2AG Classification: Car Dealers - Used Status: Inactive Positional Accuracy: Automatically positioned to the address	A12SW (W)	780	-	505350 182951
122	Contemporary Trade Directory Entries Name: Charters Peugeot Ltd Location: Autoguild House, Cowley Road, Uxbridge, Middlesex, UB8 2AQ Classification: Car Dealers Status: Inactive Positional Accuracy: Automatically positioned to the address	A12SW (W)	816	-	505317 182931
122	Contemporary Trade Directory Entries Name: Cornes Grange Location: Autoguild House, Cowley Road, Uxbridge, Middlesex, UB8 2AQ Classification: Garage Services Status: Inactive Positional Accuracy: Automatically positioned to the address	A12SW (W)	816	-	505317 182931
123	Contemporary Trade Directory Entries Name: Pest Control (Uxbridge) Location: 250d High St, Uxbridge, Middlesex, UB8 1LD Classification: Pest & Vermin Control Status: Inactive Positional Accuracy: Manually positioned to the road within the address or location	A18NW (N)	804	-	505907 183882
124	Contemporary Trade Directory Entries Name: Hale Hamilton Valves Ltd Location: Frays Mill Works, Cowley Road, Uxbridge, Middlesex, UB8 2AF Classification: Valve Manufacturers & Suppliers Status: Active Positional Accuracy: Automatically positioned to the address	A12NW (W)	809	-	505315 183158
125	Contemporary Trade Directory Entries Name: S M S Suzuki Location: 139, Cowley Road, Uxbridge, Middlesex, UB8 2AG Classification: Car Dealers Status: Inactive Positional Accuracy: Automatically positioned to the address	A12SW (W)	815	-	505333 182855
125	Contemporary Trade Directory Entries Name: Smc Ford Location: 139, Cowley Road, Uxbridge, Middlesex, UB8 2AG Classification: Car Dealers Status: Inactive Positional Accuracy: Automatically positioned to the address	A12SW (W)	815	-	505333 182855
125	Contemporary Trade Directory Entries Name: Smc Location: 139, Cowley Road, Uxbridge, Middlesex, UB8 2AG Classification: Car Dealers Status: Inactive Positional Accuracy: Automatically positioned to the address	A12SW (W)	815	-	505333 182855
125	Contemporary Trade Directory Entries Name: S M C Location: 139, Cowley Road, Uxbridge, Middlesex, UB8 2AG Classification: Car Dealers Status: Active Positional Accuracy: Automatically positioned to the address	A12SW (W)	815	-	505333 182855
125	Contemporary Trade Directory Entries Name: S M C Location: 139, Cowley Road, Uxbridge, Middlesex, UB8 2AG Classification: Car Dealers Status: Inactive Positional Accuracy: Automatically positioned to the address	A12SW (W)	815	-	505333 182855

Map ID	Details	Quadrant Reference (Compass Direction)	Estimated Distance From Site	Contact	NGR
125	Contemporary Trade Directory Entries Name: Allen Ford Location: 139 Cowley Road, Uxbridge, Middlesex, UB8 2AG Classification: Garage Services Status: Inactive Positional Accuracy: Automatically positioned to the address	A12SW (W)	816	-	505332 182855
125	Contemporary Trade Directory Entries Name: Business Direct Response Location: 143, Cowley Road, Uxbridge, Middlesex, UB8 2AG Classification: Washing Machines - Servicing & Repairs Status: Inactive Positional Accuracy: Automatically positioned to the address	A12SW (W)	824	-	505328 182838
126	Contemporary Trade Directory Entries Name: Craftmans Springs Location: 75a, Bridge Road, UXBRIDGE, Middlesex, UB8 2QW Classification: Spring Manufacturers & Distributors Status: Active Positional Accuracy: Automatically positioned to the address	A12NW (W)	832	-	505341 183391
127	Contemporary Trade Directory Entries Name: Ariana Dry Cleaners Location: 229, High Street, Uxbridge, Middlesex, UB8 1LD Classification: Dry Cleaners Status: Active Positional Accuracy: Automatically positioned to the address	A18NW (N)	861	-	505872 183932
128	Contemporary Trade Directory Entries Name: Finely Made Furniture Location: 62, Cowley Road, Uxbridge, Middlesex, UB8 2LU Classification: Cabinet Makers Status: Active Positional Accuracy: Automatically positioned to the address	A17SW (NW)	876	-	505411 183617
128	Contemporary Trade Directory Entries Name: Wrights Reclaimed Location: B, 55, Cowley Road, Uxbridge, Middlesex, UB8 2AE Classification: Fireplaces & Mantelpieces Status: Inactive Positional Accuracy: Automatically positioned to the address	A17SW (NW)	923	-	505369 183639
128	Contemporary Trade Directory Entries Name: Trident Auto Engineers Location: 53, Cowley Road, Uxbridge, UB8 2AE Classification: Garage Services Status: Active Positional Accuracy: Automatically positioned to the address	A17SW (NW)	925	-	505373 183648
128	Contemporary Trade Directory Entries Name: The Left Hand Drive Car Showroom Ltd Location: 55 Cowley Road, Uxbridge, Middlesex, UB8 2AE Classification: Car Dealers - Used Status: Active Positional Accuracy: Automatically positioned to the address	A17SW (NW)	936	-	505360 183648
128	Contemporary Trade Directory Entries Name: Used Car Sales Location: 55c, Cowley Road, Uxbridge, Middlesex, UB8 2AE Classification: Car Dealers - Used Status: Inactive Positional Accuracy: Manually positioned to the address or location	A17SW (NW)	936	-	505360 183648
128	Contemporary Trade Directory Entries Name: Heathrow Left Hand Drive Centre Location: Rear Of 55, Cowley Road, Uxbridge, UB8 2AE Classification: Car Customisation & Conversion Specialists Status: Inactive Positional Accuracy: Automatically positioned to the address	A17SW (NW)	948	-	505347 183650
129	Contemporary Trade Directory Entries Name: Pinpoint Print Location: 29, Bridge Road, Uxbridge, Middlesex, UB8 2QP Classification: T-Shirts Status: Inactive Positional Accuracy: Automatically positioned to the address	A12NW (W)	895	-	505283 183416
130	Contemporary Trade Directory Entries Name: S L Cleaning Services Location: 16, Orchard Drive, Uxbridge, Middlesex, UB8 3AF Classification: Carpet, Curtain & Upholstery Cleaners Status: Inactive Positional Accuracy: Automatically positioned to the address	A7SE (SW)	901	-	505646 182289

Map ID	Details	Quadrant Reference (Compass Direction)	Estimated Distance From Site	Contact	NGR
131	Contemporary Trade Directory Entries Name: Mead Johnson Nutrition Location: Lovell House, 271, High Street, Uxbridge, Middlesex, UB8 1LQ Classification: Pet Foods & Animal Feeds Status: Inactive Positional Accuracy: Automatically positioned to the address	A17NE (NW)	909	-	505744 183933
131	Contemporary Trade Directory Entries Name: Quick Stitch Dry Cleaners Location: 10, New Arcade, High Street, Uxbridge, Middlesex, UB8 1LG Classification: Dry Cleaners Status: Active Positional Accuracy: Automatically positioned to the address	A17NE (NW)	945	-	505735 183969
132	Contemporary Trade Directory Entries Name: Brita Vivreau Location: Third Floor, Beaufort House, Cricket Field Road, Uxbridge, UB8 1QG Classification: Water Coolers Status: Active Positional Accuracy: Automatically positioned to the address	A17NE (NW)	917	-	505665 183901
132	Contemporary Trade Directory Entries Name: Central & North West London Foundation Trust Location: Third Floor, Beaufort House, Cricket Field Road, Uxbridge, UB8 1QG Classification: Hospitals Status: Active Positional Accuracy: Automatically positioned to the address	A17NE (NW)	917	-	505665 183901
133	Contemporary Trade Directory Entries Name: The Chiltern Bin Cleaning Company Location: 8, Church Road, Uxbridge, Middlesex, UB8 3NA Classification: Hygiene & Cleansing Services Status: Active Positional Accuracy: Automatically positioned to the address	A8SW (S)	921	-	505868 182169
134	Contemporary Trade Directory Entries Name: R S T Property Preservation Location: 21, Tachbrook Road, Uxbridge, Middlesex, UB8 2QS Classification: Woodworm Control Status: Inactive Positional Accuracy: Automatically positioned to the address	A12NW (W)	936	-	505215 183338
134	Contemporary Trade Directory Entries Name: Ridditt Pest Control Location: 21, Tachbrook Road, Uxbridge, Middlesex, UB8 2QS Classification: Pest & Vermin Control Status: Inactive Positional Accuracy: Automatically positioned to the address	A12NW (W)	936	-	505215 183338
135	Contemporary Trade Directory Entries Name: A V H Adapted Veichle Location: Poplar House, Cowley Business Park, High Street, Cowley, Uxbridge, Middlesex, UB8 2AD Classification: Disability Equipment - Manufacturers & Suppliers Status: Inactive Positional Accuracy: Manually positioned to the address or location	A7NW (SW)	942	-	505335 182538
136	Contemporary Trade Directory Entries Name: Prontaprint Location: 278, High Street, Uxbridge, UB8 1LQ Classification: Printers Status: Inactive Positional Accuracy: Automatically positioned to the address	A17NE (NW)	955	-	505726 183976
136	Contemporary Trade Directory Entries Name: Prontaprint Location: 281, High Street, Uxbridge, Middlesex, UB8 1LQ Classification: Printers Status: Inactive Positional Accuracy: Automatically positioned to the address	A17NE (NW)	968	-	505706 183981
136	Contemporary Trade Directory Entries Name: Iss Uk Ltd Location: Royal House, Vine Street, Uxbridge, Middlesex, UB8 1QE Classification: Cleaning Services - Commercial Status: Inactive Positional Accuracy: Automatically positioned in the proximity of the address	A17NE (NW)	972	-	505684 183974

Map ID	Details	Quadrant Reference (Compass Direction)	Estimated Distance From Site	Contact	NGR
136	Contemporary Trade Directory Entries Name: Coyote Logistics Location: 1-4 Vine St, Uxbridge, Middlesex, UB8 1QE Classification: Freight Forwarders Status: Inactive Positional Accuracy: Manually positioned to the road within the address or location	A17NE (NW)	985	-	505668 183980
137	Contemporary Trade Directory Entries Name: Automatic Entry Systems Ltd Location: 3, Mills Close, Uxbridge, UB10 0JY Classification: Gate Manufacturers - Automated Status: Active Positional Accuracy: Automatically positioned to the address	A14NE (E)	956	-	507095 183295
138	Contemporary Trade Directory Entries Name: Sasian Ironing Location: Cowley Road, Uxbridge, Middlesex, UB8 2ET Classification: Ironing & Home Laundry Services Status: Active Positional Accuracy: Manually positioned to the road within the address or location	A17SW (NW)	957	-	505398 183731
139	Contemporary Trade Directory Entries Name: A Waste Of Space Location: 92, Charnwood Road, Uxbridge, UB10 0HE Classification: Waste Disposal Services Status: Active Positional Accuracy: Automatically positioned to the address	A14NE (E)	964	-	507132 183117
140	Contemporary Trade Directory Entries Name: Gts (Uk) Location: Unit 7, Trade City Business Park, Cowley Mill Road, Uxbridge, Middlesex, UB8 2DB Classification: Medical Instruments - Manufacturers Status: Inactive Positional Accuracy: Automatically positioned to the address	A12SW (W)	966	-	505158 183051
141	Contemporary Trade Directory Entries Name: Allied Office Furniture Location: 22, Cowley Road, UXBRIDGE, Middlesex, UB8 2LT Classification: Office Furniture & Equipment Status: Active Positional Accuracy: Automatically positioned to the address	A17NW (NW)	973	-	505418 183777
142	Contemporary Trade Directory Entries Name: R J G Classics Location: Charnwood Rd, Uxbridge, Middlesex, UB10 0HZ Classification: Classic Car Specialists Status: Inactive Positional Accuracy: Manually positioned within the geographical locality	A14SE (E)	973	-	507141 183007
143	Contemporary Trade Directory Entries Name: Export Appliances Location: 1, Station Road, Uxbridge, Middlesex, UB8 3AA Classification: Electrical Goods Sales, Manufacturers & Wholesalers Status: Inactive Positional Accuracy: Automatically positioned to the address	A7SW (SW)	975	-	505415 182384
144	Contemporary Trade Directory Entries Name: C A Byrne Haulage Ltd Location: 57, Wescott Way, Uxbridge, Middlesex, UB8 2RF Classification: Road Haulage Services Status: Inactive Positional Accuracy: Automatically positioned to the address	A17SW (W)	977	-	505204 183440
145	Contemporary Trade Directory Entries Name: Back To Life Cleaning Services Location: 29d, Bosanquet Close, Uxbridge, UB8 3PE Classification: Carpet, Curtain & Upholstery Cleaners Status: Active Positional Accuracy: Automatically positioned to the address	A7SE (S)	999	-	505794 182110
146	Contemporary Trade Directory Entries Name: Adept Precision Engineering Location: 104, Vine Lane, Uxbridge, Middlesex, UB10 0BE Classification: Precision Engineers Status: Inactive Positional Accuracy: Automatically positioned to the address	A19NW (NE)	999	-	506750 183891

Map ID	Details	Quadrant Reference (Compass Direction)	Estimated Distance From Site	Contact	NGR
147	Points of Interest - Commercial Services Name: Vintec Laboratories Ltd Location: 1 Kingston Lane, Uxbridge, UB8 3PN Category: Recycling Services Class Code: Recycling, Reclamation and Disposal Positional Accuracy: Positioned to address or location	A13SE (SE)	191	7	506311 182928
148	Points of Interest - Commercial Services Name: Parkside Motor Co Location: 208 Cowley Road, Uxbridge, UB8 2LZ Category: Repair and Servicing Class Code: Vehicle Repair, Testing and Servicing Positional Accuracy: Positioned to address or location	A12NW (W)	745	7	505379 183165
148	Points of Interest - Commercial Services Name: Parkside Motor Co Location: 208 Cowley Road, Uxbridge, UB8 2LZ Category: Repair and Servicing Class Code: Vehicle Repair, Testing and Servicing Positional Accuracy: Positioned to address or location	A12NW (W)	745	7	505379 183164
149	Points of Interest - Commercial Services Name: First Luggage Location: Cedar House, Vine Lane, Hillingdon, Uxbridge, UB10 0NF Category: Transport, Storage and Delivery Class Code: Distribution and Haulage Positional Accuracy: Positioned to address or location	A14SE (E)	778	7	506945 182998
150	Points of Interest - Commercial Services Name: Abacus Windscreens Location: 91 Cowley Road, Uxbridge, UB8 2AG Category: Repair and Servicing Class Code: Vehicle Repair, Testing and Servicing Positional Accuracy: Positioned to address or location	A12SW (W)	780	7	505350 182951
151	Points of Interest - Commercial Services Name: Allen Ford Location: 139 Cowley Road, Uxbridge, UB8 2AG Category: Repair and Servicing Class Code: Vehicle Repair, Testing and Servicing Positional Accuracy: Positioned to address or location	A12SW (W)	816	7	505332 182855
152	Points of Interest - Commercial Services Name: Trident Location: 53 Cowley Road, Uxbridge, UB8 2AE Category: Repair and Servicing Class Code: Vehicle Repair, Testing and Servicing Positional Accuracy: Positioned to address or location	A17SW (NW)	925	7	505374 183649
152	Points of Interest - Commercial Services Name: Trident Auto Engineers Location: 53 Cowley Road, Uxbridge, UB8 2AE Category: Repair and Servicing Class Code: Vehicle Repair, Testing and Servicing Positional Accuracy: Positioned to address or location	A17SW (NW)	925	7	505373 183648
153	Points of Interest - Commercial Services Name: Ridditt Pest Control Location: 21 Tachbrook Road, Uxbridge, UB8 2QS Category: Contract Services Class Code: Pest and Vermin Control Positional Accuracy: Positioned to address or location	A12NW (W)	936	7	505215 183338
153	Points of Interest - Commercial Services Name: Ridditt Pest Control Location: 21 Tachbrook Road, Uxbridge, UB8 2QS Category: Contract Services Class Code: Pest and Vermin Control Positional Accuracy: Positioned to address or location	A12NW (W)	936	7	505215 183338
154	Points of Interest - Commercial Services Name: Apl Logistics Europe Bv Location: Eagle Court 9, Vine Street, Uxbridge, UB8 1QE Category: Transport, Storage and Delivery Class Code: Distribution and Haulage Positional Accuracy: Positioned to address or location	A17NE (NW)	981	7	505593 183932
155	Points of Interest - Manufacturing and Production Name: Works Location: Not Supplied Category: Industrial Features Class Code: Unspecified Works Or Factories Positional Accuracy: Positioned to an adjacent address or location	A12NE (W)	652	7	505473 183172

Map ID	Details	Quadrant Reference (Compass Direction)	Estimated Distance From Site	Contact	NGR
155	Points of Interest - Manufacturing and Production Name: Works Location: UB8 Category: Industrial Features Class Code: Unspecified Works Or Factories Positional Accuracy: Positioned to an adjacent address or location	A12NE (W)	652	7	505473 183172
156	Points of Interest - Manufacturing and Production Name: Works Location: Not Supplied Category: Industrial Features Class Code: Unspecified Works Or Factories Positional Accuracy: Positioned to an adjacent address or location	A12SW (W)	782	7	505347 182956
156	Points of Interest - Manufacturing and Production Name: Tanks Location: UB8 Category: Industrial Features Class Code: Tanks (Generic) Positional Accuracy: Positioned to an adjacent address or location	A12SW (W)	816	7	505314 182949
157	Points of Interest - Manufacturing and Production Name: Works Location: UB8 Category: Industrial Features Class Code: Unspecified Works Or Factories Positional Accuracy: Positioned to address or location	A12NW (W)	822	7	505351 183390
157	Points of Interest - Manufacturing and Production Name: Works Location: Not Supplied Category: Industrial Features Class Code: Unspecified Works Or Factories Positional Accuracy: Positioned to an adjacent address or location	A12NW (W)	827	7	505346 183390
158	Points of Interest - Manufacturing and Production Name: Devonshire Business Centre Location: Boundary House, Cricket Field Road, Uxbridge, UB8 1QG Category: Industrial Features Class Code: Business Parks and Industrial Estates Positional Accuracy: Positioned to address or location	A17NE (NW)	911	7	505625 183870
159	Points of Interest - Manufacturing and Production Name: Cowley Business Park Location: UB8 Category: Industrial Features Class Code: Business Parks and Industrial Estates Positional Accuracy: Positioned to an adjacent address or location	A7NW (SW)	971	7	505266 182597
160	Points of Interest - Manufacturing and Production Name: Works Location: Not Supplied Category: Industrial Features Class Code: Unspecified Works Or Factories Positional Accuracy: Positioned to an adjacent address or location	A7SW (SW)	994	7	505442 182329
160	Points of Interest - Manufacturing and Production Name: Works Location: UB8 Category: Industrial Features Class Code: Unspecified Works Or Factories Positional Accuracy: Positioned to an adjacent address or location	A7SW (SW)	994	7	505442 182329
161	Points of Interest - Public Infrastructure Name: Hillingdon Cemetery Location: UB10 Category: Infrastructure and Facilities Class Code: Cemeteries and Crematoria Positional Accuracy: Positioned to an adjacent address or location	A13SE (SE)	369	7	506475 182850
162	Points of Interest - Public Infrastructure Name: Uxbridge Cemetery Location: Not Supplied Category: Infrastructure and Facilities Class Code: Cemeteries and Crematoria Positional Accuracy: Positioned to an adjacent address or location	A8NE (SE)	478	7	506482 182694
162	Points of Interest - Public Infrastructure Name: Uxbridge Cemetery Location: UB8 Category: Infrastructure and Facilities Class Code: Cemeteries and Crematoria Positional Accuracy: Positioned to an adjacent address or location	A8NE (SE)	478	7	506482 182694


Map ID	Details	Quadrant Reference (Compass Direction)	Estimated Distance From Site	Contact	NGR
162	Points of Interest - Public Infrastructure Name: Mortuary Location: Not Supplied Category: Infrastructure and Facilities Class Code: Cemeteries and Crematoria Positional Accuracy: Positioned to an adjacent address or location	A8NE (SE)	506	7	506457 182640
163	Points of Interest - Public Infrastructure Name: Cemetery Location: UB8 Category: Infrastructure and Facilities Class Code: Cemeteries and Crematoria Positional Accuracy: Positioned to an adjacent address or location	A9NW (SE)	505	7	506540 182713
163	Points of Interest - Public Infrastructure Name: Cemetery Location: Not Supplied Category: Infrastructure and Facilities Class Code: Cemeteries and Crematoria Positional Accuracy: Positioned to an adjacent address or location	A9NW (SE)	511	7	506548 182713
163	Points of Interest - Public Infrastructure Name: Hillingdon Cemetery Location: Not Supplied Category: Infrastructure and Facilities Class Code: Cemeteries and Crematoria Positional Accuracy: Positioned to an adjacent address or location	A14SW (SE)	527	7	506613 182772
163	Points of Interest - Public Infrastructure Name: Cemetery Location: UB8 Category: Infrastructure and Facilities Class Code: Cemeteries and Crematoria Positional Accuracy: Positioned to an adjacent address or location	A14SW (SE)	527	7	506613 182771
164	Points of Interest - Public Infrastructure Name: Weir Location: UB10 Category: Water Class Code: Weirs, Sluices and Dams Positional Accuracy: Positioned to an adjacent address or location	A18SE (NE)	595	7	506449 183610
164	Points of Interest - Public Infrastructure Name: Weir Location: UB10 Category: Water Class Code: Weirs, Sluices and Dams Positional Accuracy: Positioned to an adjacent address or location	A18SE (NE)	597	7	506452 183611
165	Points of Interest - Public Infrastructure Name: Sluices Location: UB8 Category: Water Class Code: Weirs, Sluices and Dams Positional Accuracy: Positioned to an adjacent address or location	A12NW (W)	802	7	505324 183189
165	Points of Interest - Public Infrastructure Name: Sluices Location: UB8 Category: Water Class Code: Weirs, Sluices and Dams Positional Accuracy: Positioned to an adjacent address or location	A12NW (W)	807	7	505320 183193
166	Points of Interest - Public Infrastructure Name: Coach Station Location: UB8 Category: Public Transport, Stations and Infrastructure Class Code: Bus and Coach Stations, Depots and Companies Positional Accuracy: Positioned to an adjacent address or location	A12SW (W)	818	7	505311 182955
167	Points of Interest - Public Infrastructure Name: Sluice Location: UB8 Category: Water Class Code: Weirs, Sluices and Dams Positional Accuracy: Positioned to an adjacent address or location	A9SW (SE)	941	7	506769 182331
167	Points of Interest - Public Infrastructure Name: Sluice Location: UB8 Category: Water Class Code: Weirs, Sluices and Dams Positional Accuracy: Positioned to an adjacent address or location	A9SW (SE)	944	7	506773 182331

Map ID	Details	Quadrant Reference (Compass Direction)	Estimated Distance From Site	Contact	NGR
168	Points of Interest - Public Infrastructure Name: A Waste of Space Location: 92 Charnwood Road, Uxbridge, UB10 0HE Category: Infrastructure and Facilities Class Code: Waste Storage, Processing and Disposal Positional Accuracy: Positioned to address or location	A14NE (E)	964	7	507132 183117
169	Points of Interest - Recreational and Environmental Name: Playground Location: Not Supplied Category: Recreational Class Code: Playgrounds Positional Accuracy: Positioned to an adjacent address or location	A13NE (N)	118	7	506176 183217
169	Points of Interest - Recreational and Environmental Name: Playground Location: Martin Close, UB10 Category: Recreational Class Code: Playgrounds Positional Accuracy: Positioned to an adjacent address or location	A13NE (N)	122	7	506184 183218
170	Points of Interest - Recreational and Environmental Name: Playground Location: Dawe'S Close, UB10 Category: Recreational Class Code: Playgrounds Positional Accuracy: Positioned to address or location	A13NE (NE)	207	7	506334 183182
170	Points of Interest - Recreational and Environmental Name: Playground Location: Not Supplied Category: Recreational Class Code: Playgrounds Positional Accuracy: Positioned to an adjacent address or location	A13NE (NE)	219	7	506345 183187
170	Points of Interest - Recreational and Environmental Name: Playground Location: Not Supplied Category: Recreational Class Code: Playgrounds Positional Accuracy: Positioned to an adjacent address or location	A13NE (NE)	219	7	506317 183223
170	Points of Interest - Recreational and Environmental Name: Playground Location: Dawe'S Close, UB10 Category: Recreational Class Code: Playgrounds Positional Accuracy: Positioned to address or location	A13NE (NE)	219	7	506317 183223
171	Points of Interest - Recreational and Environmental Name: Play Area Location: UB10 Category: Recreational Class Code: Playgrounds Positional Accuracy: Positioned to an adjacent address or location	A13NE (N)	297	7	506251 183379
172	Points of Interest - Recreational and Environmental Name: Playground Location: Dawe'S Road, UB10 Category: Recreational Class Code: Playgrounds Positional Accuracy: Positioned to address or location	A13NE (NE)	375	7	506430 183332
173	Points of Interest - Recreational and Environmental Name: Play Area Location: UB10 Category: Recreational Class Code: Playgrounds Positional Accuracy: Positioned to an adjacent address or location	A18SE (N)	431	7	506260 183519
174	Points of Interest - Recreational and Environmental Name: Play Area Location: UB8 Category: Recreational Class Code: Playgrounds Positional Accuracy: Positioned to an adjacent address or location	A17SE (NW)	563	7	505725 183504
175	Points of Interest - Recreational and Environmental Name: Playground Location: Not Supplied Category: Recreational Class Code: Playgrounds Positional Accuracy: Positioned to an adjacent address or location	A19SW (NE)	754	7	506628 183673

Map ID	Details	Quadrant Reference (Compass Direction)	Estimated Distance From Site	Contact	NGR
175	Points of Interest - Recreational and Environmental Name: Playground Location: Yew Tree Road, UB10 Category: Recreational Class Code: Playgrounds Positional Accuracy: Positioned to an adjacent address or location	A19SW (NE)	755	7	506628 183674
176	Points of Interest - Recreational and Environmental Name: Play Area Location: UB10 Category: Recreational Class Code: Playgrounds Positional Accuracy: Positioned to an adjacent address or location	A18NE (N)	867	7	506301 183959
176	Points of Interest - Recreational and Environmental Name: Playground Location: Not Supplied Category: Recreational Class Code: Playgrounds Positional Accuracy: Positioned to an adjacent address or location	A18NE (N)	937	7	506280 184034
176	Points of Interest - Recreational and Environmental Name: Playground Location: Gray'S Road, UB10 Category: Recreational Class Code: Playgrounds Positional Accuracy: Positioned to an adjacent address or location	A18NE (N)	937	7	506280 184034
177	Points of Interest - Recreational and Environmental Name: Playground Location: Not Supplied Category: Recreational Class Code: Playgrounds Positional Accuracy: Positioned to an adjacent address or location	A7NW (SW)	899	7	505458 182449
178	Points of Interest - Recreational and Environmental Name: Playground Location: Not Supplied Category: Recreational Class Code: Playgrounds Positional Accuracy: Positioned to an adjacent address or location	A18NW (N)	969	7	506129 184078
178	Points of Interest - Recreational and Environmental Name: Playground Location: UB8 Category: Recreational Class Code: Playgrounds Positional Accuracy: Positioned to an adjacent address or location	A18NW (N)	969	7	506128 184078
179	Points of Interest - Recreational and Environmental Name: Play Area Location: UB10 Category: Recreational Class Code: Playgrounds Positional Accuracy: Positioned to an adjacent address or location	A19NW (NE)	982	7	506567 183987

Map ID	Details	Quadrant Reference (Compass Direction)	Estimated Distance From Site	Contact	NGR
180	Areas of Adopted Green Belt Authority: London Borough of Hillingdon Plan Name: Proposal Map Status: Adopted Plan Date: 16th January 2020	A13SE (E)	49	6	506218 183052
181	Areas of Adopted Green Belt Authority: London Borough of Hillingdon Plan Name: Proposal Map Status: Adopted Plan Date: 16th January 2020	A13SW (W)	66	6	506057 183075
182	Areas of Adopted Green Belt Authority: London Borough of Hillingdon Plan Name: Proposal Map Status: Adopted Plan Date: 16th January 2020	A13SE (SE)	229	6	506315 182879
183	Areas of Adopted Green Belt Authority: London Borough of Hillingdon Plan Name: Proposal Map Status: Adopted Plan Date: 16th January 2020	A19SW (NE)	863	6	506780 183674
184	Nitrate Vulnerable Zones Name: Colne And Guc (From Confluence With Chess To Ash) Nvz Description: Surface Water Source: Environment Agency, Head Office	A13SW (SW)	0	4	506140 183076

A selection of organisations who provide data within this report

Data Supplier	Data Supplier Logo
Ordnance Survey	
Environment Agency	
Scottish Environment Protection Agency	
The Coal Authority	
British Geological Survey	 British Geological Survey NATURAL ENVIRONMENT RESEARCH COUNCIL
Centre for Ecology and Hydrology	 Centre for Ecology & Hydrology NATURAL ENVIRONMENT RESEARCH COUNCIL
Natural Resources Wales	
Scottish Natural Heritage	
Natural England	
Public Health England	
Ove Arup	
Stantec UK Ltd	






Contact	Name and Address	Contact Details
1	British Geological Survey - Enquiry Service British Geological Survey, Environmental Science Centre, Keyworth, Nottingham, Nottinghamshire, NG12 5GG	Telephone: 0115 936 3143 Fax: 0115 936 3276 Email: enquiries@bgs.ac.uk Website: www.bgs.ac.uk
2	Environment Agency - National Customer Contact Centre (NCCC) PO Box 544, Templeborough, Rotherham, S60 1BY	Telephone: 03708 506 506 Email: enquiries@environment-agency.gov.uk
3	London Borough of Hillingdon - Environmental Health Department Civic Centre, High Street, Uxbridge, Middlesex, UB8 1UW	Telephone: 01895 250111 Fax: 01895 277443 Website: www.hillingdon.gov.uk
4	Environment Agency - Head Office Rio House, Waterside Drive, Aztec West, Almondsbury, Bristol, Avon, BS32 4UD	Telephone: 01454 624400 Fax: 01454 624409
5	Ordnance Survey Adanac Drive, Southampton, Hampshire, SO16 0AS	Telephone: 03456 05 05 05 Email: customerservices@ordnancesurvey.co.uk Website: www.ordnancesurvey.gov.uk
6	London Borough of Hillingdon Civic Centre, High Street, Uxbridge, Middlesex, UB8 1UW	Telephone: 01895 250111 Fax: 01895 250830 Website: www.hillingdon.gov.uk
7	PointX 7 Abbey Court, Eagle Way, Sowton, Exeter, Devon, EX2 7HY	Website: www.pointx.co.uk
8	South Buckinghamshire District Council (now part of Buckinghamshire Council) - Development Control Department Capswood, Oxford Road, Denham, Berkshire, UB9 4LH	Telephone: 01895 837200 Website: www.southbucks.gov.uk
-	Public Health England - Radon Survey, Centre for Radiation, Chemical and Environmental Hazards Chilton, Didcot, Oxfordshire, OX11 0RQ	Telephone: 01235 822622 Fax: 01235 833891 Email: radon@phe.gov.uk Website: www.ukradon.org
-	Landmark Information Group Limited Imperium, Imperial Way, Reading, Berkshire, RG2 0TD	Telephone: 0844 844 9952 Fax: 0844 844 9951 Email: customerservices@landmarkinfo.co.uk Website: www.landmarkinfo.co.uk









Please note that the Environment Agency / Natural Resources Wales / SEPA have a charging policy in place for enquiries.

Geology 1:50,000 Maps Legends



Artificial Ground and Landslip

Map Colour	Lex Code	Rock Name	Rock Type	Min and Max Age
	WGR	Worked Ground (Undivided)	Void	Not Supplied - Holocene
	MGR	Made Ground (Undivided)	Artificial Deposit	Not Supplied - Holocene
	WMGR	Infilled Ground	Artificial Deposit	Not Supplied - Holocene

Superficial Geology

Map Colour	Lex Code	Rock Name	Rock Type	Min and Max Age
	ALV	Alluvium	Clay, Silt, Sand and Gravel	Not Supplied - Holocene
	LASI	Langley Silt Member	Clay and Silt	Not Supplied - Devensian
	SHGR	Shepperton Gravel Member	Sand and Gravel	Not Supplied - Devensian
	LHGR	Lynch Hill Gravel Member	Sand and Gravel	Not Supplied - Wolstonian
	TPGR	TAPLOW GRAVEL MEMBER	Sand and Gravel	Not Supplied - Wolstonian
	BHT	Boyn Hill Gravel Member	Sand and Gravel	Not Supplied - Hoxnian
	BPGR	Black Park Gravel Member	Sand and Gravel	Not Supplied - Anglian
	HEAD	Head	Clay and Silt	Not Supplied - Quaternary

Bedrock and Faults

Map Colour	Lex Code	Rock Name	Rock Type	Min and Max Age
	LC	London Clay Formation	Clay, Silt and Sand	Not Supplied - Ypresian
	LMBE	Lambeth Group	Clay, Silt and Sand	Not Supplied - Thanetian



Geology 1:50,000 Maps

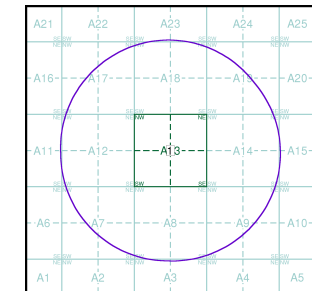
This report contains geological map extracts taken from the BGS Digital Geological map of Great Britain at 1:50,000 scale and is designed for users carrying out preliminary site assessments who require geological maps for the area around the site. This mapping may be more up to date than previously published paper maps.

The various geological layers - artificial and landslip deposits, superficial geology and solid (bedrock) geology are displayed in separate maps, but superimposed on the final 'Combined Surface Geology' map. All map legends feature on this page. Not all layers have complete nationwide coverage, so availability of data for relevant map sheets is indicated below.

Geology 1:50,000 Maps Coverage

Map ID:	1
Map Sheet No:	255
Map Name:	Beaconsfield
Map Date:	2005
Bedrock Geology:	Available
Superficial Geology:	Available
Artificial Geology:	Available
Faults:	Not Supplied
Landslip:	Available
Rock Segments:	Not Supplied

Geology 1:50,000 Maps - Slice A

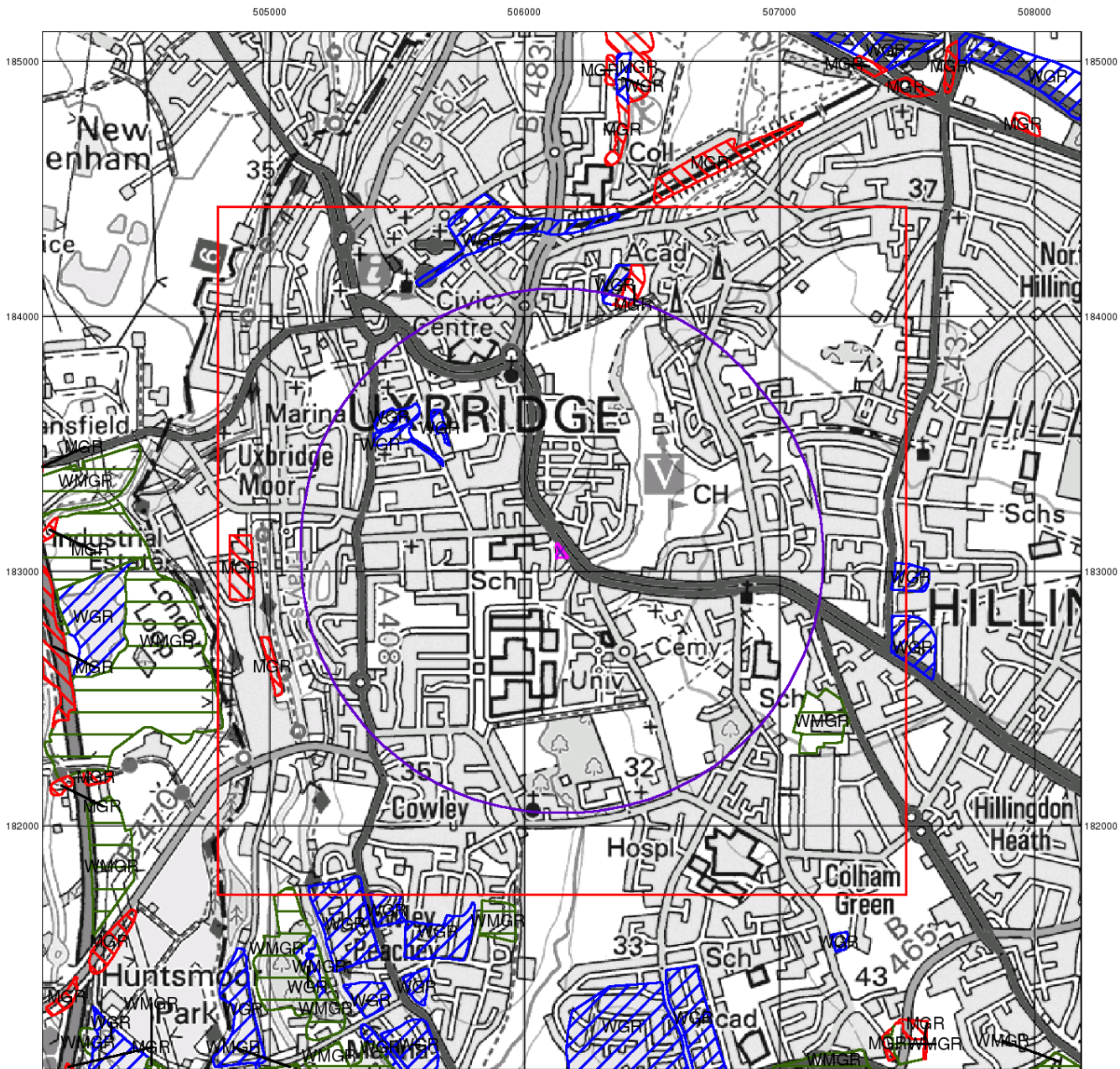


Order Details:

Order Number:	291581783_1_1
Customer Reference:	J22046
National Grid Reference:	506140, 183080
Slice:	A
Site Area (Ha):	0.14
Search Buffer (m):	1000

Site Details:

1 & 1A, The Old School House, Hillingdon Road, UXBRIDGE, Middlesex, UB10 0AA



© Crown Copyright. All Rights Reserved. License Number 100022432.



Artificial Ground and Landslip

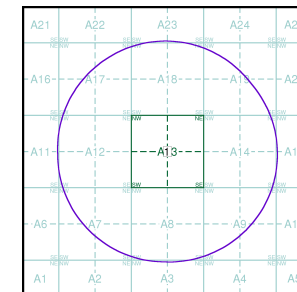
Artificial ground is a term used by BGS for those areas where the ground surface has been significantly modified by human activity. Information about previously developed ground is especially important, as it is often associated with potentially contaminated material, unpredictable engineering conditions and unstable ground.

Artificial ground includes:

- Made ground - man-made deposits such as embankments and spoil heaps on the natural ground surface.
- Worked ground - areas where the ground has been cut away such as quarries and road cuttings.
- In-filled ground - areas where the ground has been cut away then wholly or partially backfilled.
- Landscaped ground - areas where the surface has been reshaped.
- Disturbed ground - areas of ill-defined shallow or near surface mineral workings where it is impracticable to map made and worked ground separately.

Mass movement (landslip) deposits on BGS geological maps are primarily superficial deposits that have moved down slope under gravity to form landslips. These affect bedrock, other superficial deposits and artificial ground. The dataset also includes foundered strata, where the ground has collapsed due to subsidence.

Artificial Ground and Landslip Map - Slice A



Order Details:

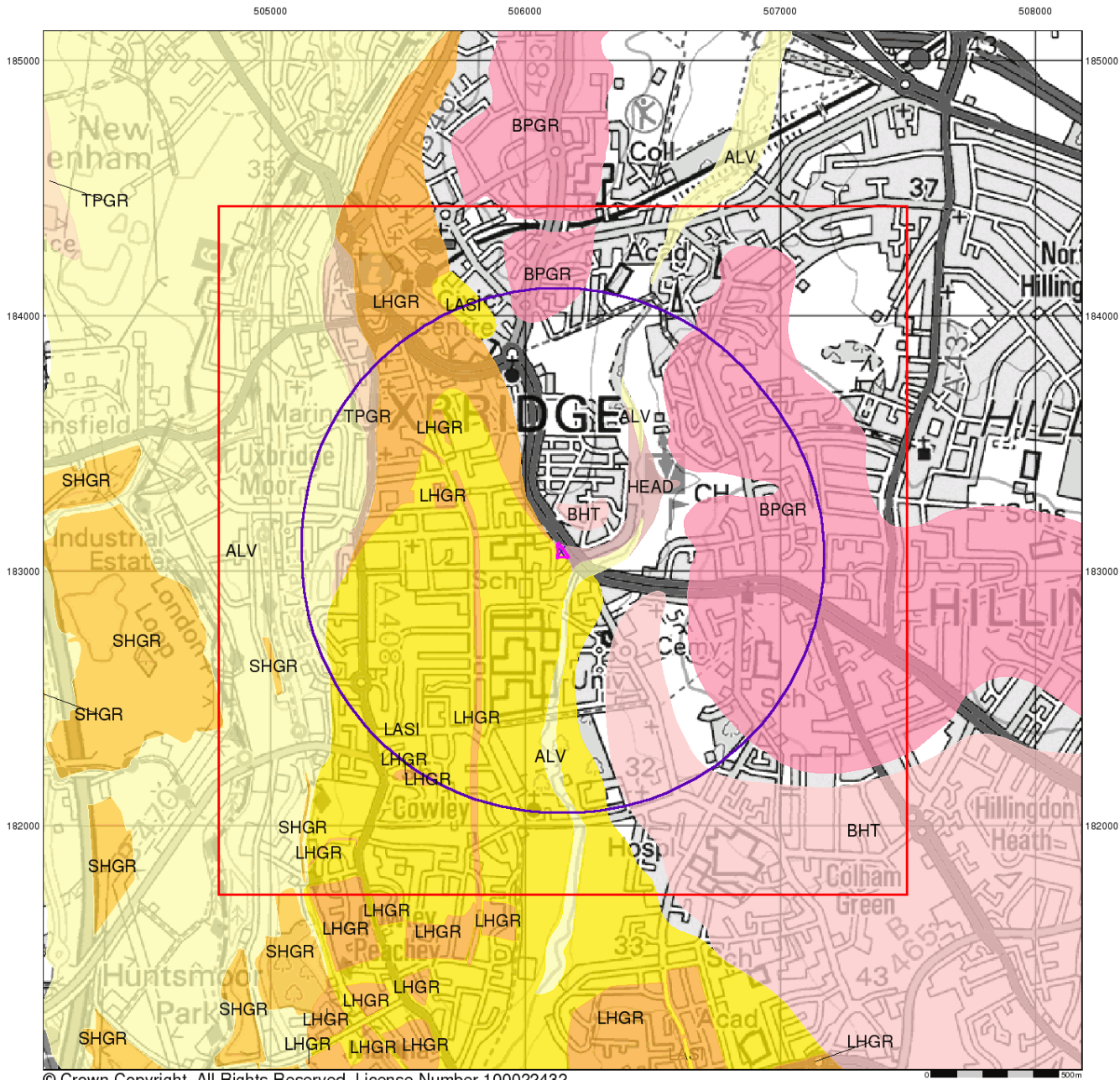
Order Number: 291581783_1_1
 Customer Reference: J22046
 National Grid Reference: 506140, 183080
 Slice: A
 Site Area (Ha): 0.14
 Search Buffer (m): 1000

Site Details:

1 & 1A, The Old School House, Hillingdon Road, UXBRIDGE, Middlesex, UB10 0AA

Landmark
 INFORMATION GROUP

Tel: 0844 844 9952
 Fax: 0844 844 9951
 Web: www.envirocheck.co.uk



© Crown Copyright. All Rights Reserved. License Number 100022432.



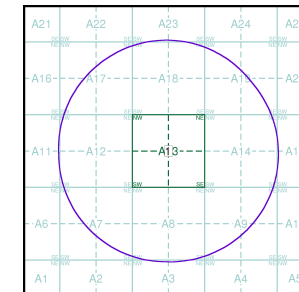
Superficial Geology

Superficial Deposits are the youngest geological deposits formed during the most recent period of geological time, the Quaternary, which extends back about 1.8 million years from the present.

They rest on older deposits or rocks referred to as Bedrock. This dataset contains Superficial deposits that are of natural origin and 'in place'. Other superficial strata may be held in the Mass Movement dataset where they have been moved, or in the Artificial Ground dataset where they are of man-made origin.

Most of these Superficial deposits are unconsolidated sediments such as gravel, sand, silt and clay, and onshore they form relatively thin, often discontinuous patches or larger spreads.

Superficial Geology Map - Slice A



Order Details:

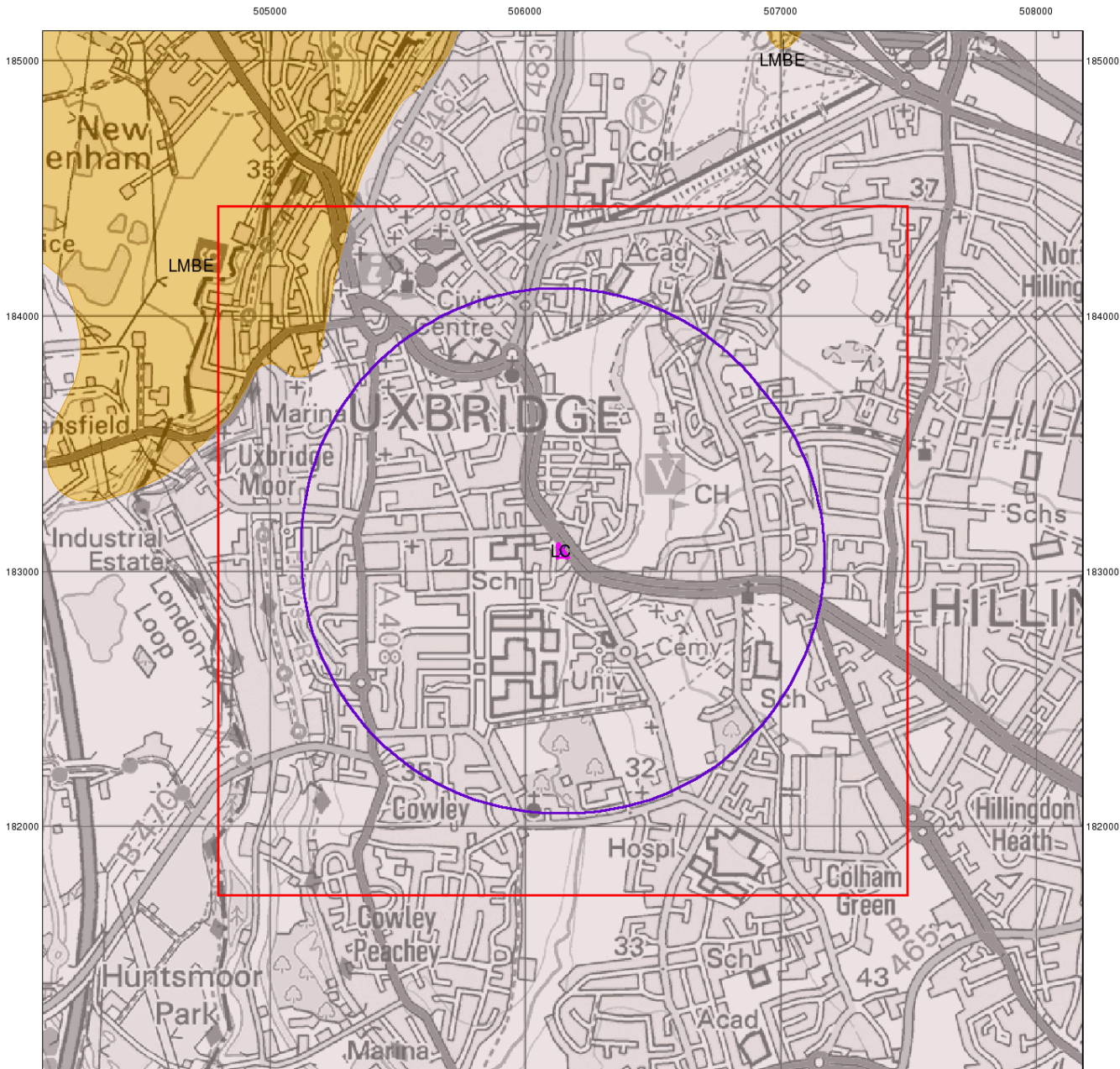
Order Number: 291581783_1_1
Customer Reference: J22046
National Grid Reference: 506140, 183080
Slice: A
Site Area (Ha): 0.14
Search Buffer (m): 1000

Site Details:

1 & 1A, The Old School House, Hillingdon Road, UXBRIDGE, Middlesex, UB10 0AA

Landmark
INFORMATION GROUP

Tel: 0844 844 9952
Fax: 0844 844 9951
Web: www.envirocheck.co.uk



© Crown Copyright. All Rights Reserved. License Number 100022432.



Bedrock and Faults

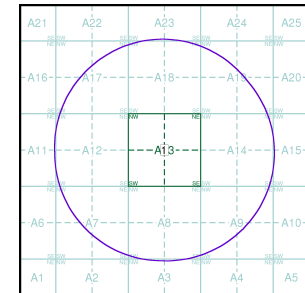
Bedrock geology is a term used for the main mass of rocks forming the Earth and are present everywhere, whether exposed at the surface in outcrops or concealed beneath superficial deposits or water.

The bedrock has formed over vast lengths of geological time ranging from ancient and highly altered rocks of the Proterozoic, some 2500 million years ago, or older, up to the relatively young Pliocene, 1.8 million years ago.

The bedrock geology includes many lithologies, often classified into three types based on origin: igneous, metamorphic and sedimentary.

The BGS Faults and Rock Segments dataset includes geological faults (e.g. normal, thrust), and thin beds mapped as lines (e.g. coal seam, gypsum bed). Some of these are linked to other particular 1:50,000 Geology datasets, for example, coal seams are part of the bedrock sequence, most faults and mineral veins primarily affect the bedrock but cut across the strata and post date its deposition.

Bedrock and Faults Map - Slice A



Order Details:

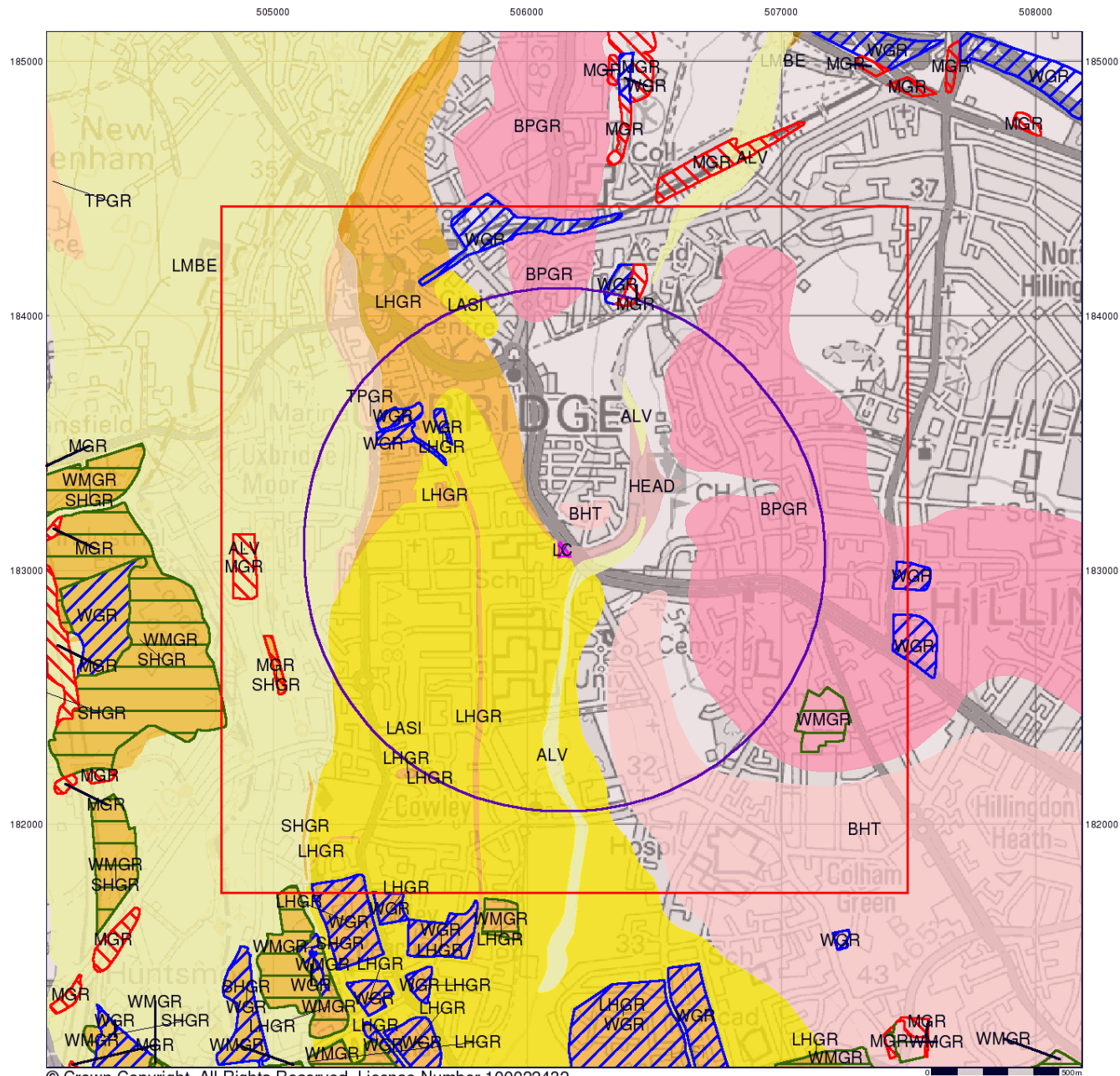
Order Number:	291581783_1_1
Customer Reference:	J22046
National Grid Reference:	506140, 183080
Slice:	A
Site Area (Ha):	0.14
Search Buffer (m):	1000

Site Details:

1 & 1A, The Old School House, Hillington Road, UXBRIDGE, Middlesex, UB10 0AA

Landmark
INFORMATION GROUP

Tel: 0844 844 9952
Fax: 0844 844 9951
Web: www.envirocheck.co.uk



© Crown Copyright. All Rights Reserved. License Number 100022432.



Combined Surface Geology

The Combined Surface Geology map combines all the previous maps into one combined geological overview of your site.

Please consult the legends to the previous maps to interpret the Combined "Surface Geology" map.

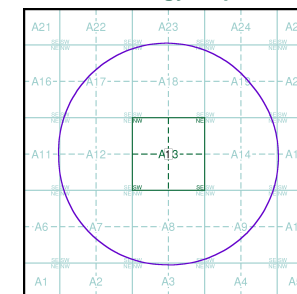
Additional Information

More information on 1:50,000 Geological mapping and explanations of rock classifications can be found on the BGS website. Using the LEX Codes in this report, further descriptions of rock types can be obtained by interrogating the 'BGS Lexicon of Named Rock Units'. This database can be accessed by following the 'Information and Data' link on the BGS website.

Contact

British Geological Survey
Kingsley Dunham Centre
Keyworth
Nottingham
NG12 5GG
Telephone: 0115 936 3143
Fax: 0115 936 3276
email: enquiries@bgs.ac.uk
website: www.bgs.ac.uk

Combined Geology Map - Slice A



Order Details:

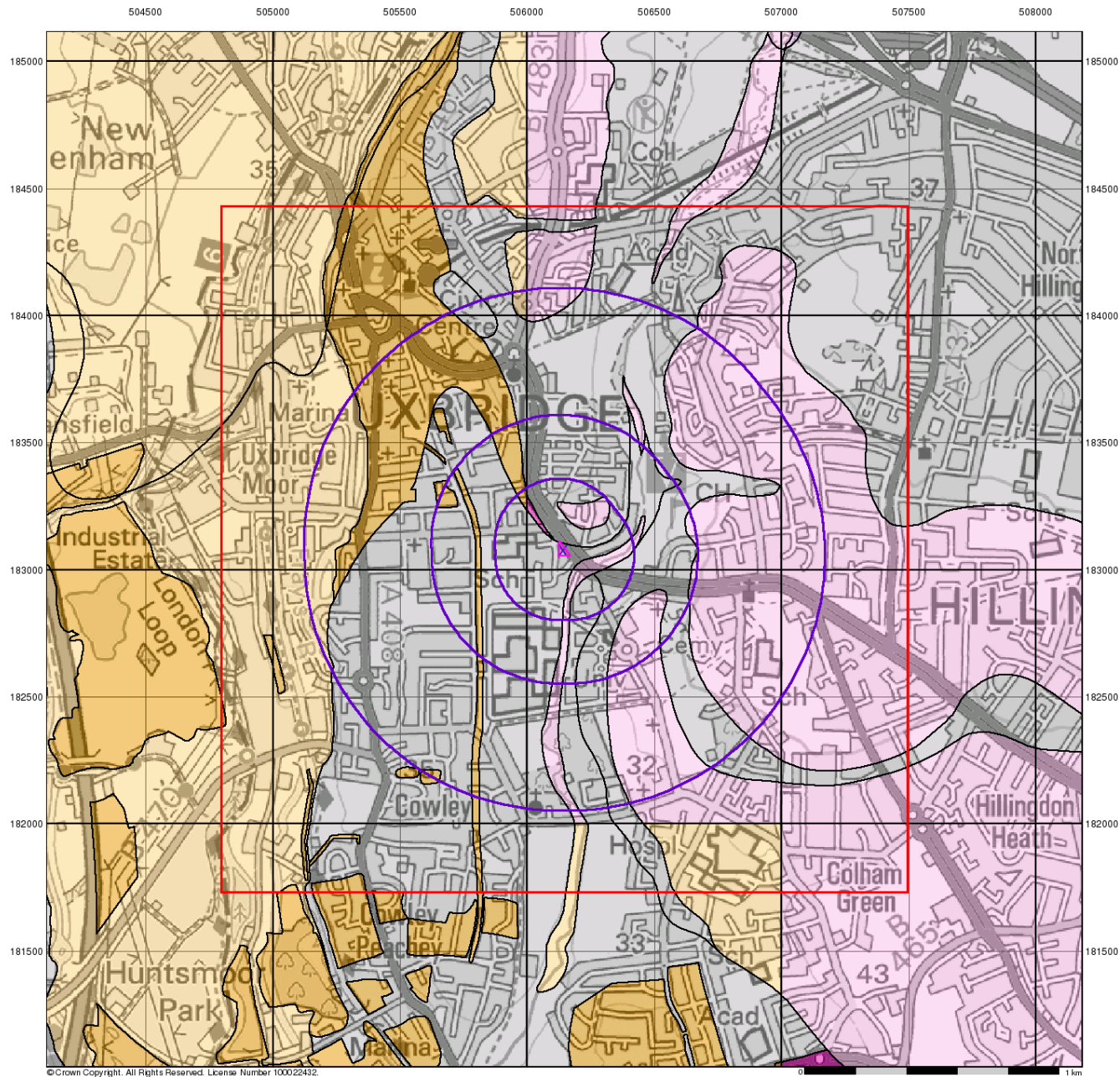
Order Number: 291581783_1_1
Customer Reference: J22046
National Grid Reference: 506140, 183080
Slice: A
Site Area (Ha): 0.14
Search Buffer (m): 1000

Site Details:

1 & 1A, The Old School House, Hillingdon Road, UXBRIDGE, Middlesex, UB10 0AA



Tel: 0844 844 9952
Fax: 0844 844 9951
Web: www.envirocheck.co.uk



Groundwater Vulnerability

General

- Specified Site
- Specified Buffer(s)
- Bearing Reference Point
- Slice
- Map ID

Agency and Hydrological

Bedrock Aquifers

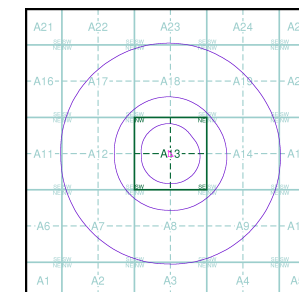
- High Vulnerability, Principal Aquifer
- High Vulnerability, Secondary Aquifer
- Medium Vulnerability, Principal Aquifer
- Medium Vulnerability, Secondary Aquifer
- Low Vulnerability, Principal Aquifer
- Low Vulnerability, Secondary Aquifer

Superficial Aquifers

- High Vulnerability, Principal Aquifer
- High Vulnerability, Secondary Aquifer
- Medium Vulnerability, Principal Aquifer
- Medium Vulnerability, Secondary Aquifer
- Low Vulnerability, Principal Aquifer
- Low Vulnerability, Secondary Aquifer

- Unproductive Aquifer
- Soluble Rock

Site Sensitivity Context Map - Slice A



Order Details

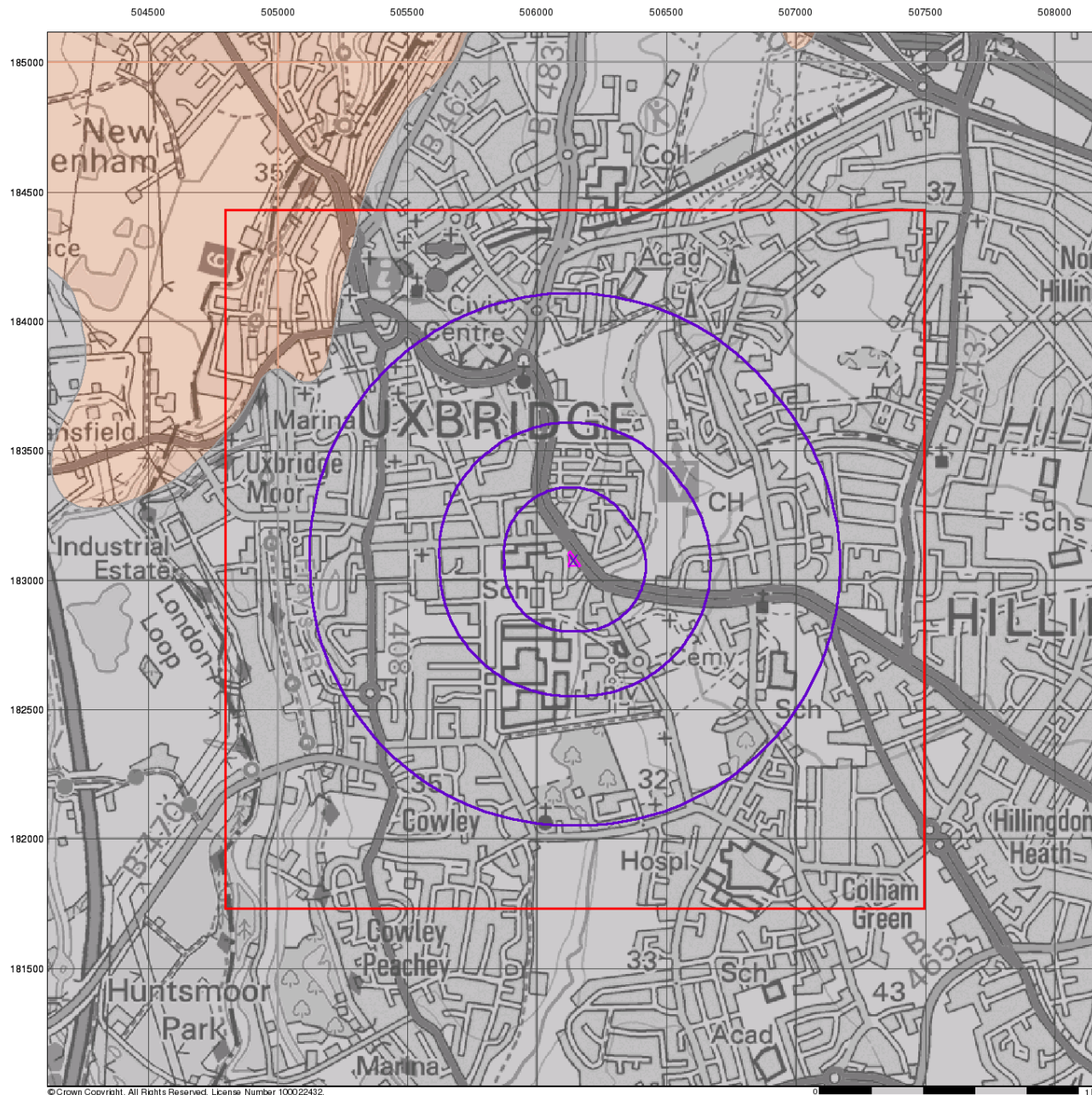
Order Number: 291581783_1_1
Customer Ref: J22046
National Grid Reference: 506140, 183080
Slice: A
Site Area (Ha): 0.14
Search Buffer (m): 1000

Site Details

1 & 1A, The Old School House, Hillingdon Road, UXBRIDGE, Middlesex, UB10 0AA

Landmark
INFORMATION GROUP

Tel: 0844 844 9952
Fac: 0844 844 9951
Web: www.envirocheck.co.uk



Bedrock Aquifer Designation

General

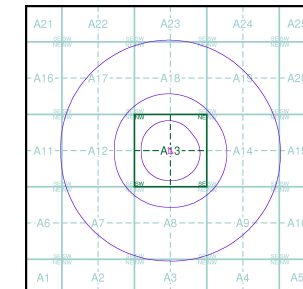
- Specified Site
- Specified Buffer(s)
- Bearing Reference Point
- Slice
- Map ID

Agency and Hydrological

Geological Classes

- Principal Aquifer
- Secondary A Aquifer
- Secondary B Aquifer
- Secondary Undifferentiated
- Unproductive Strata
- Unknown
- Unknown (Lakes and Landslip)

Site Sensitivity Context Map - Slice A



Order Details

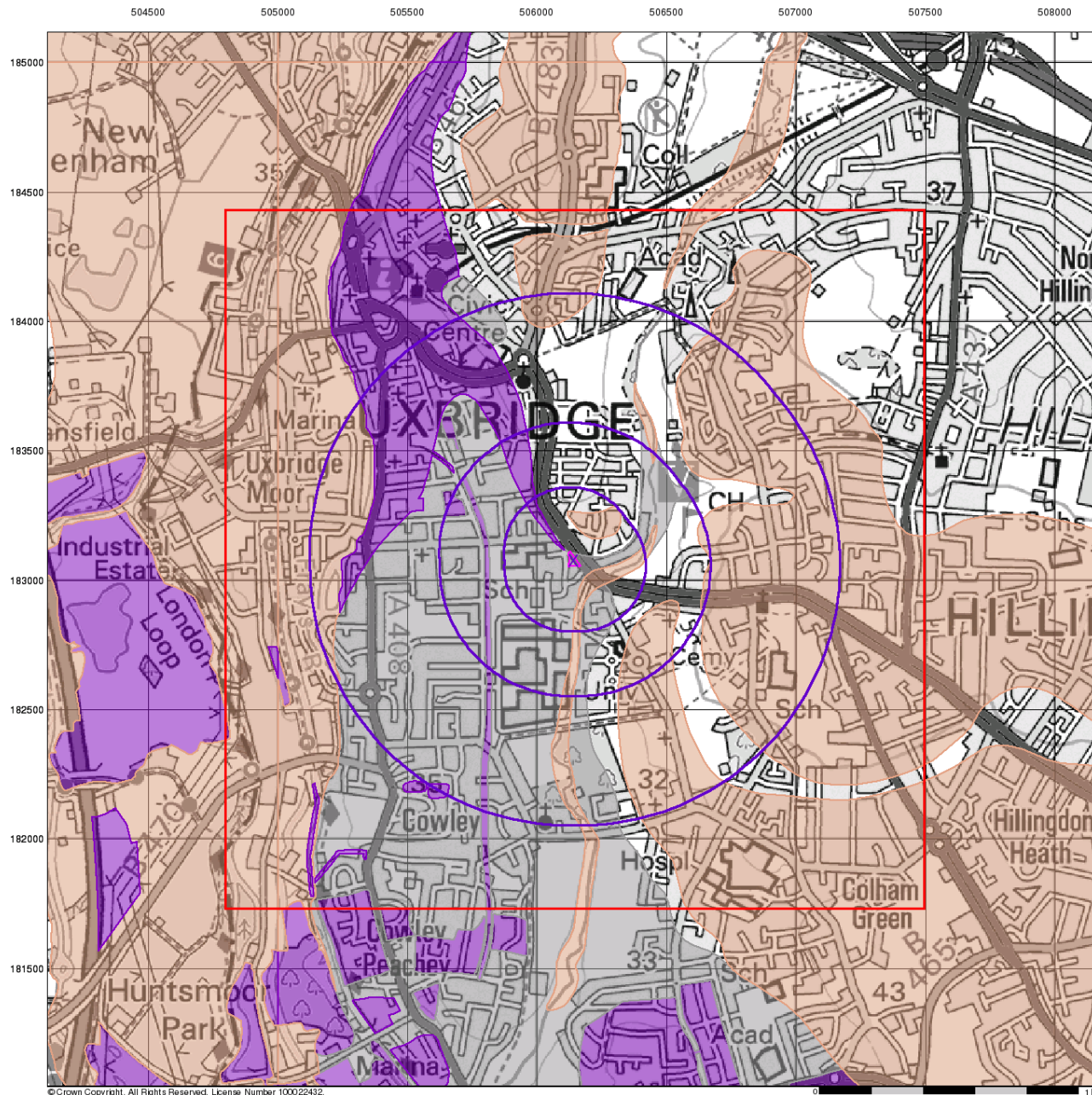
Order Number: 291581783_1_1
Customer Ref: J22046
National Grid Reference: 506140, 183080
Slice: A
Site Area (Ha): 0.14
Search Buffer (m): 1000

Site Details

1 & 1A, The Old School House, Hillingdon Road, UXBRIDGE, Middlesex, UB10 0AA



Tel: 0844 844 9952
Fax: 0844 844 9951
Web: www.envirocheck.co.uk



Superficial Aquifer Designation

General

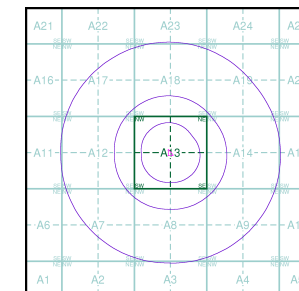
- Specified Site
- Specified Buffer(s)
- Bearing Reference Point
- Slice
- Map ID

Agency and Hydrological

Geological Classes

- Principal Aquifer
- Secondary A Aquifer
- Secondary B Aquifer
- Secondary Undifferentiated
- Unproductive Strata
- Unknown
- Unknown (Lakes and Landslip)

Site Sensitivity Context Map - Slice A



Order Details

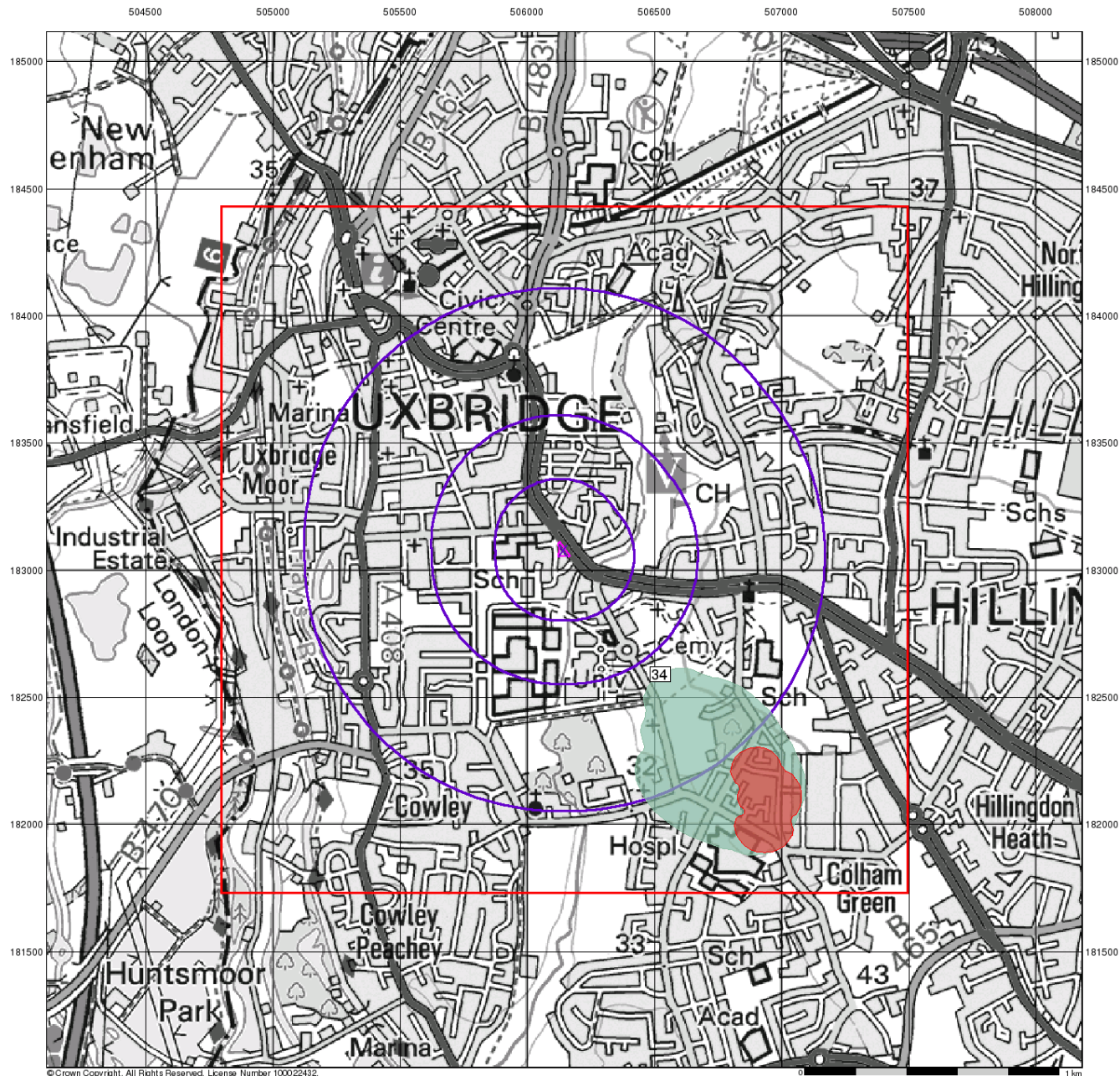
Order Number: 291581783_1_1
 Customer Ref: J22046
 National Grid Reference: 506140, 183080
 Slice: A
 Site Area (Ha): 0.14
 Search Buffer (m): 1000

Site Details

1 & 1A, The Old School House, Hillingdon Road, UXBRIDGE, Middlesex, UB10 0AA



Tel: 0844 844 9952
 Fax: 0844 844 9951
 Web: www.envirocheck.co.uk



Source Protection Zones

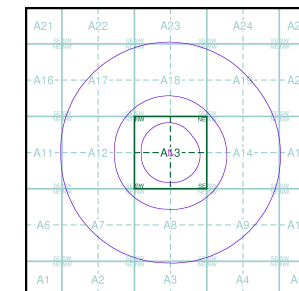
General

- Specified Site
- Specified Buffer(s)
- Bearing Reference Point
- Slice
- Map ID

Agency and Hydrological

- Inner zone (Zone 1)
- Inner zone - subsurface activity only (Zone 1c)
- Outer zone (Zone 2)
- Outer zone - subsurface activity only (Zone 2c)
- Total catchment (Zone 3)
- Total catchment - subsurface activity only (Zone 3c)
- Special interest (Zone 4)

Site Sensitivity Context Map - Slice A



Order Details

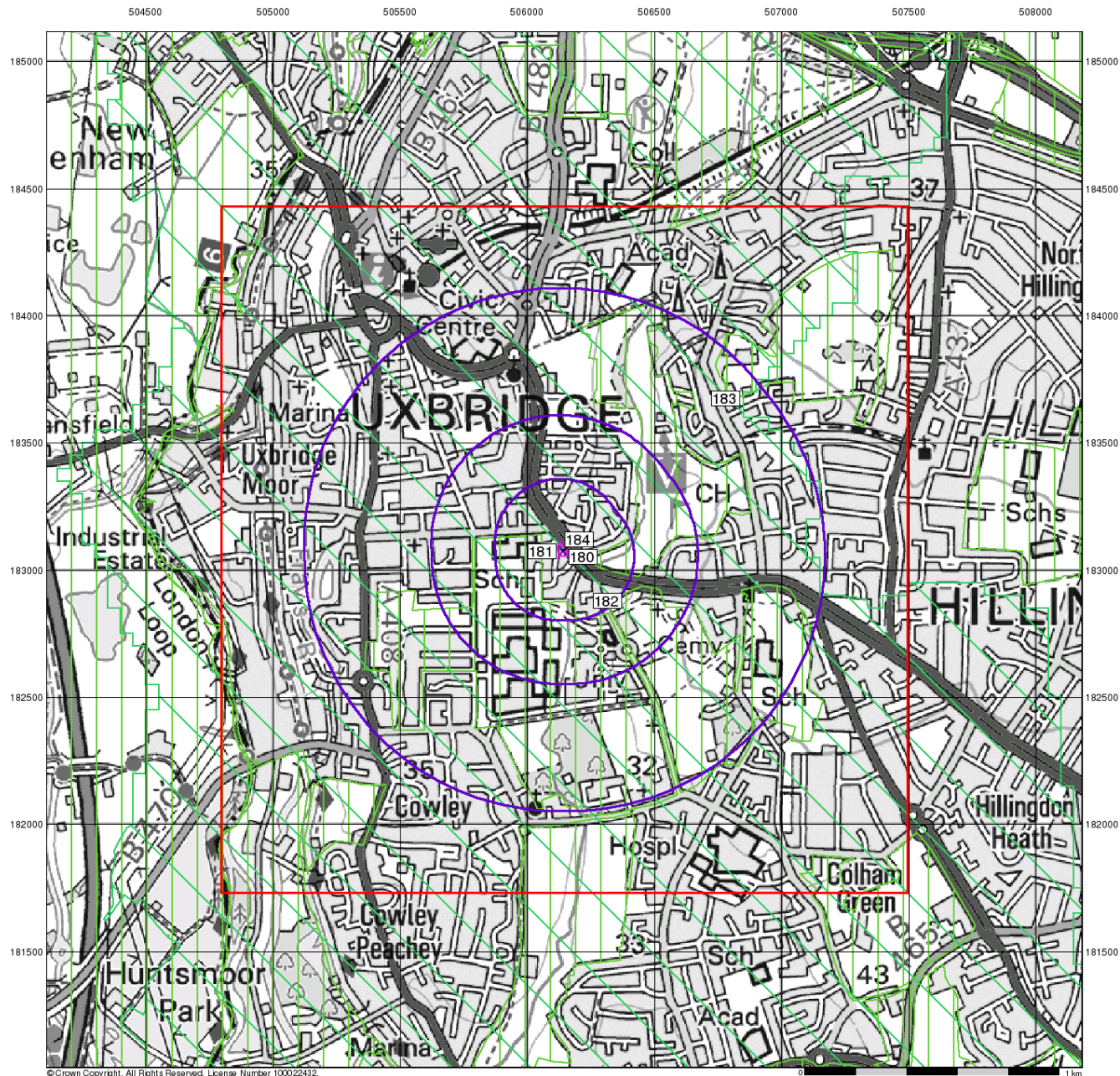
Order Number: 291581783_1_1
 Customer Ref: J22046
 National Grid Reference: 506140, 183080
 Slice: A
 Site Area (Ha): 0.14
 Search Buffer (m): 1000

Site Details

1 & 1A, The Old School House, Hillingdon Road, UXBRIDGE, Middlesex, UB10 0AA



Tel: 0844 844 9952
 Fax: 0844 844 9951
 Web: www.envirocheck.co.uk



Sensitive Land Uses

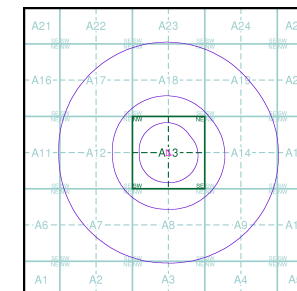
General

- Specified Site
- Specified Buffer(s)
- Bearing Reference Point
- Slice
- Map ID

Sensitive Land Uses

- Ancient Woodland
- Area of Adopted Green Belt
- Area of Unadopted Green Belt
- Area of Outstanding Natural Beauty
- Environmentally Sensitive Area
- Forest Park
- Local Nature Reserve
- Marine Nature Reserve
- National Nature Reserve
- National Park
- Nitrate Sensitive Area
- Nitrate Vulnerable Zone
- Ramsar Site
- Site of Special Scientific Interest
- Special Area of Conservation
- Special Protection Area
- World Heritage Sites

Site Sensitivity Context Map - Slice A



Order Details

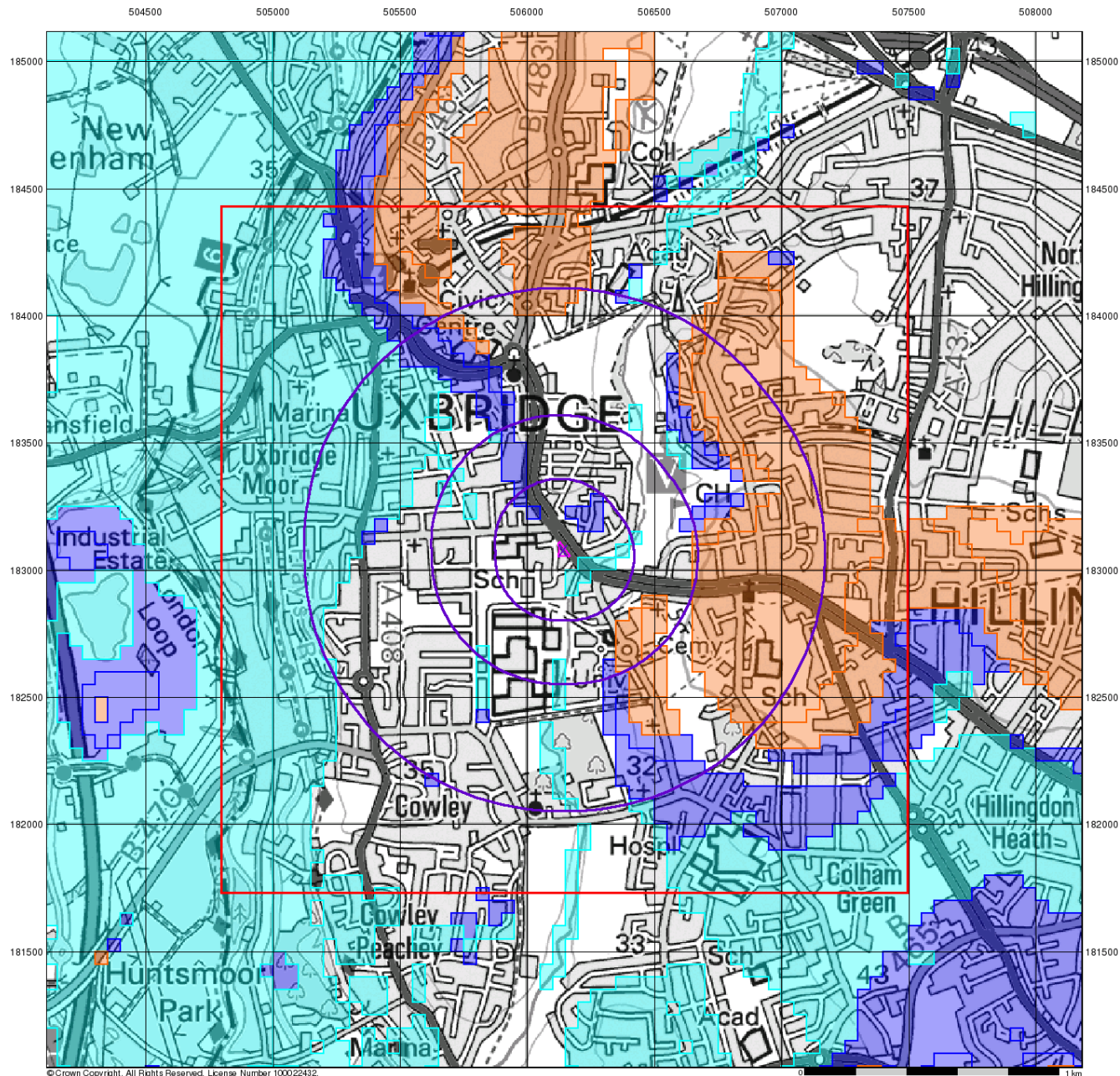
Order Number: 291581783_1_1
 Customer Ref: J22046
 National Grid Reference: 506140, 183080
 Slice: A
 Site Area (Ha): 0.14
 Search Buffer (m): 1000

Site Details

1 & 1A, The Old School House, Hillingdon Road, UXBRIDGE, Middlesex, UB10 0AA



Tel: 0844 844 9952
 Fax: 0844 844 9951
 Web: www.envirocheck.co.uk



BGS Flood GFS Data

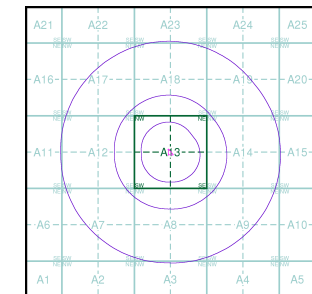
General

- Specified Site
- Specified Buffer(s)
- Bearing Reference Point
- Slice

Agency and Hydrological (Flood)

- Limited Potential for Groundwater Flooding to Occur
- Potential for Groundwater Flooding of Property Situated Below Ground Level
- Potential for Groundwater Flooding to Occur at Surface

Site Sensitivity Context Map - Slice A



Order Details

Order Number: 291581783_1_1
 Customer Ref: J22046
 National Grid Reference: 506140, 183080
 Slice: A
 Site Area (Ha): 0.14
 Search Buffer (m): 1000

Site Details

1 & 1A, The Old School House, Hillington Road, UXBRIDGE, Middlesex, UB10 0AA



Tel: 0844 844 9952
 Fax: 0844 844 9951
 Web: www.envirocheck.co.uk