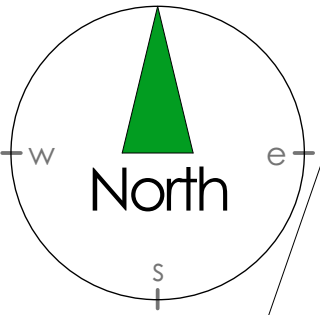
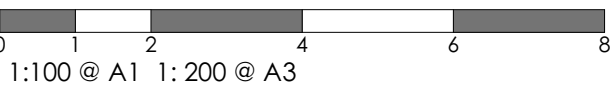
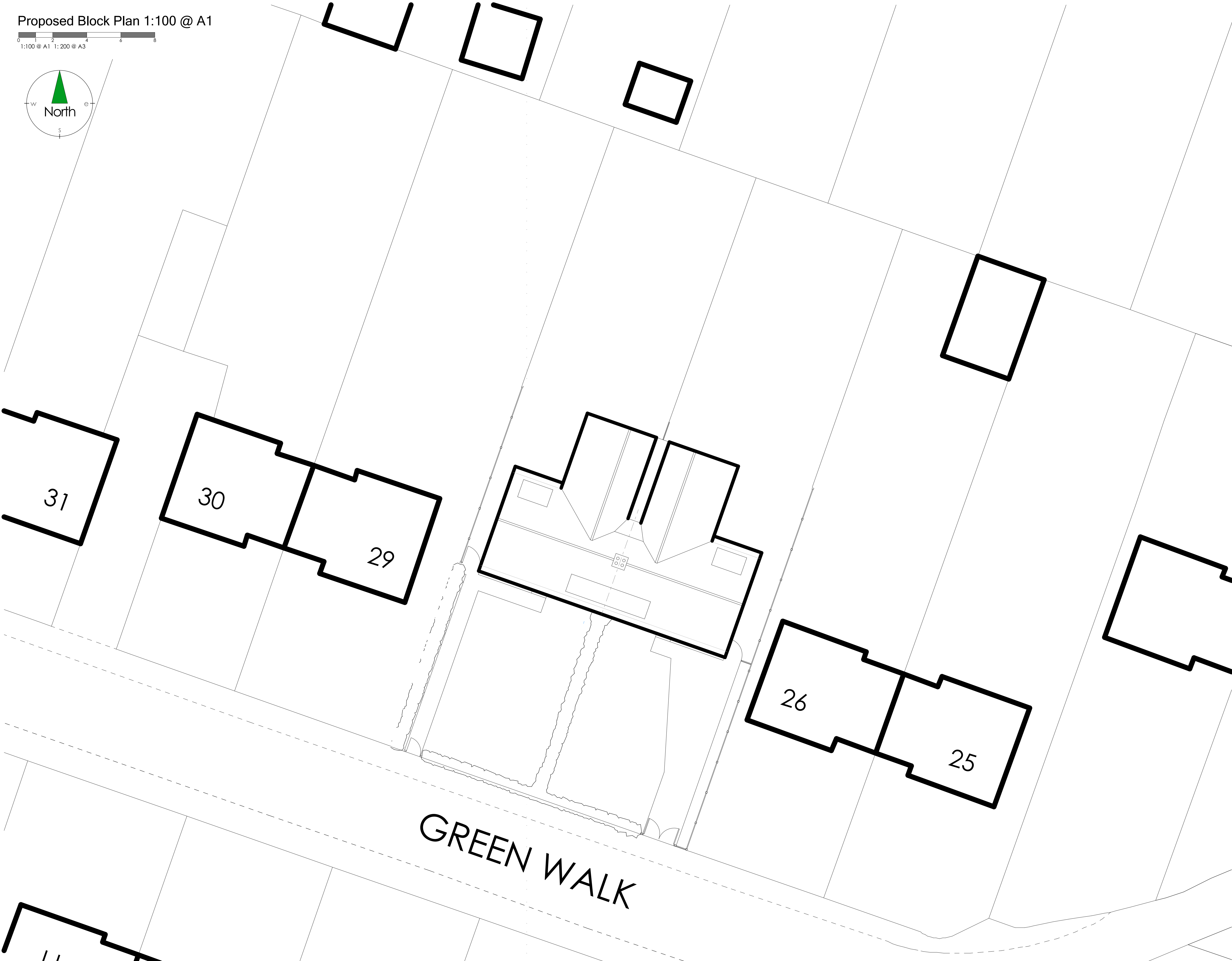


Proposed Block Plan 1:100 @ A1



Scale Bars - shown in metres

Do not scale drawing - Plans have been prepared from hand measured survey and accuracy cannot be guaranteed



Rev	Date	Notes
This document is the copyright work of Key Land Estates Architecture Ltd. Unless formally assigned in writing		
 <b>Key Land Estates</b> ARCHITECTURE		
52 Brook Street Tring - Hertfordshire HP23 5EF T: +44(0)7968 031139 pburman@keylandestates.co.uk <a href="http://www.keylandestates.co.uk">www.keylandestates.co.uk</a>		
Project <b>27 &amp; 28 Green Walk</b> <b>Ruislip HA4 8NL</b>		
for Ruislip Manor Cottage Society		
Drawing Title <b>Proposed Block Plan</b>		
Status PLANNING		
Scale	1:100 @ A1 - 1:200 @ A3	Date 02/11/2021
Job No KA2134	Drawing No KA2134 - 0103	Revision