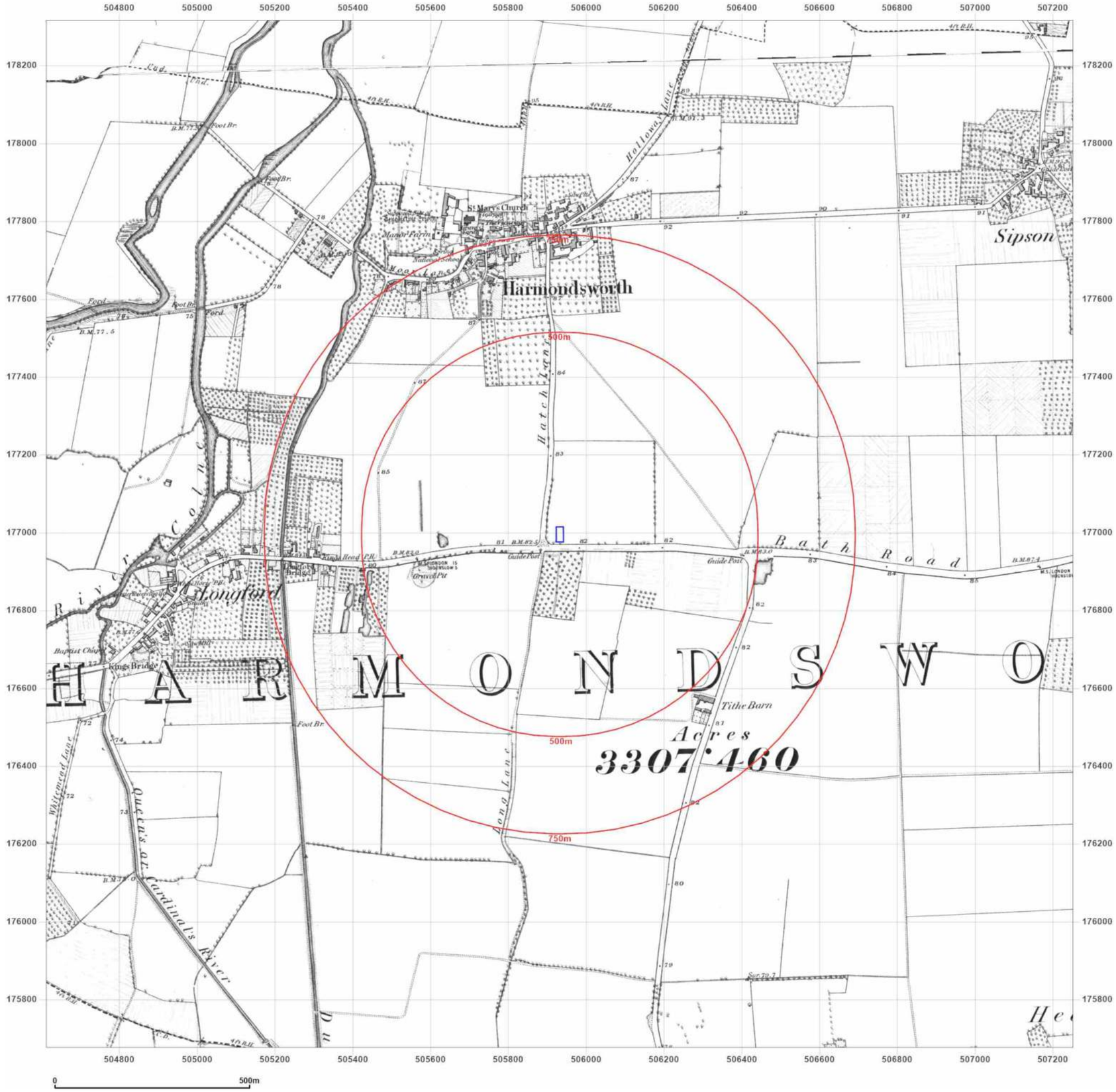

Groundsure INSIGHTS

Site Details:

382, BATH ROAD, HEATHROW,
UB7 0DH

Client Ref: 3412_Verna_
Report Ref: GS-9216705
Grid Ref: 505931, 176996

Map Name: County Series

Map date: **1865-1868**

Scale: 1:10,560

Printed at: 1:10,560

N
W E
S

Surveyed 1864
Revised 1868
Edition 1868
Copyright N/A
Levelled N/A

Surveyed 1865
Revised 1865
Edition N/A
Copyright N/A
Levelled N/A

Powered by OS

Produced by
Groundsure Insights
T: 08444 159000
E: info@groundsure.com
W: www.groundsure.com

© Crown copyright and database rights 2018 Ordnance Survey 100035207

Production date: 23 November 2022

Map legend available at:
www.groundsure.com/sites/default/files/groundsure_legend.pdf

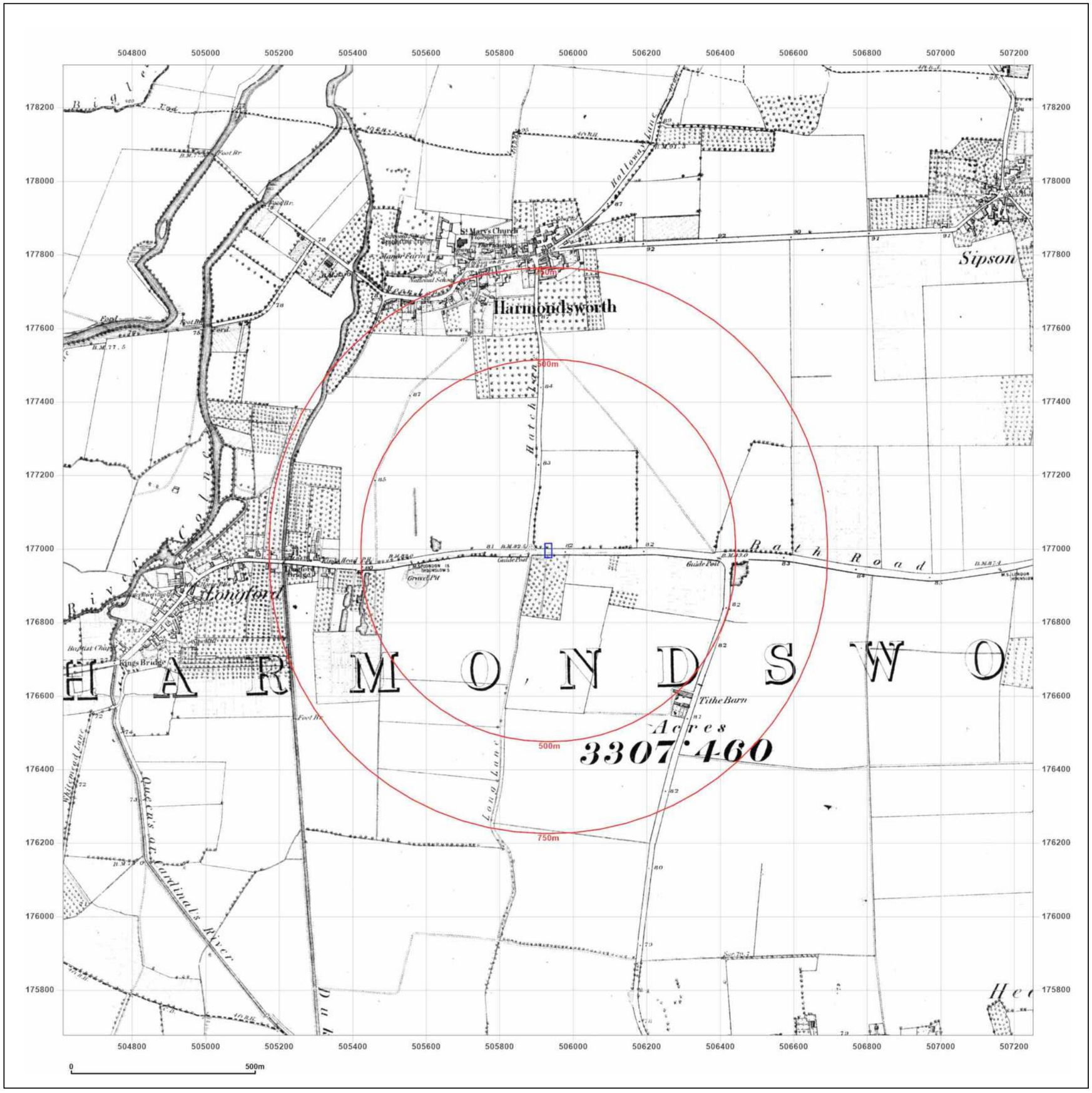

Groundsure INSIGHTS

Site Details:

382, BATH ROAD, HEATHROW,
UB7 0DH

Client Ref: 3412_Verna_
Report Ref: GS-9216705
Grid Ref: 505931, 176996

Map Name: County Series

Map date: **1881**

Scale: 1:10,560

Printed at: 1:10,560

N
W E
S

Surveyed N/A
Revised N/A
Edition 1881
Copyright N/A
Levelled N/A

Powered by OS

Produced by
Groundsure Insights
T: 08444 159000
E: info@groundsure.com
W: www.groundsure.com

© Crown copyright and database rights 2018 Ordnance Survey 100035207

Production date: 23 November 2022

Map legend available at:
www.groundsure.com/sites/default/files/groundsure_legend.pdf

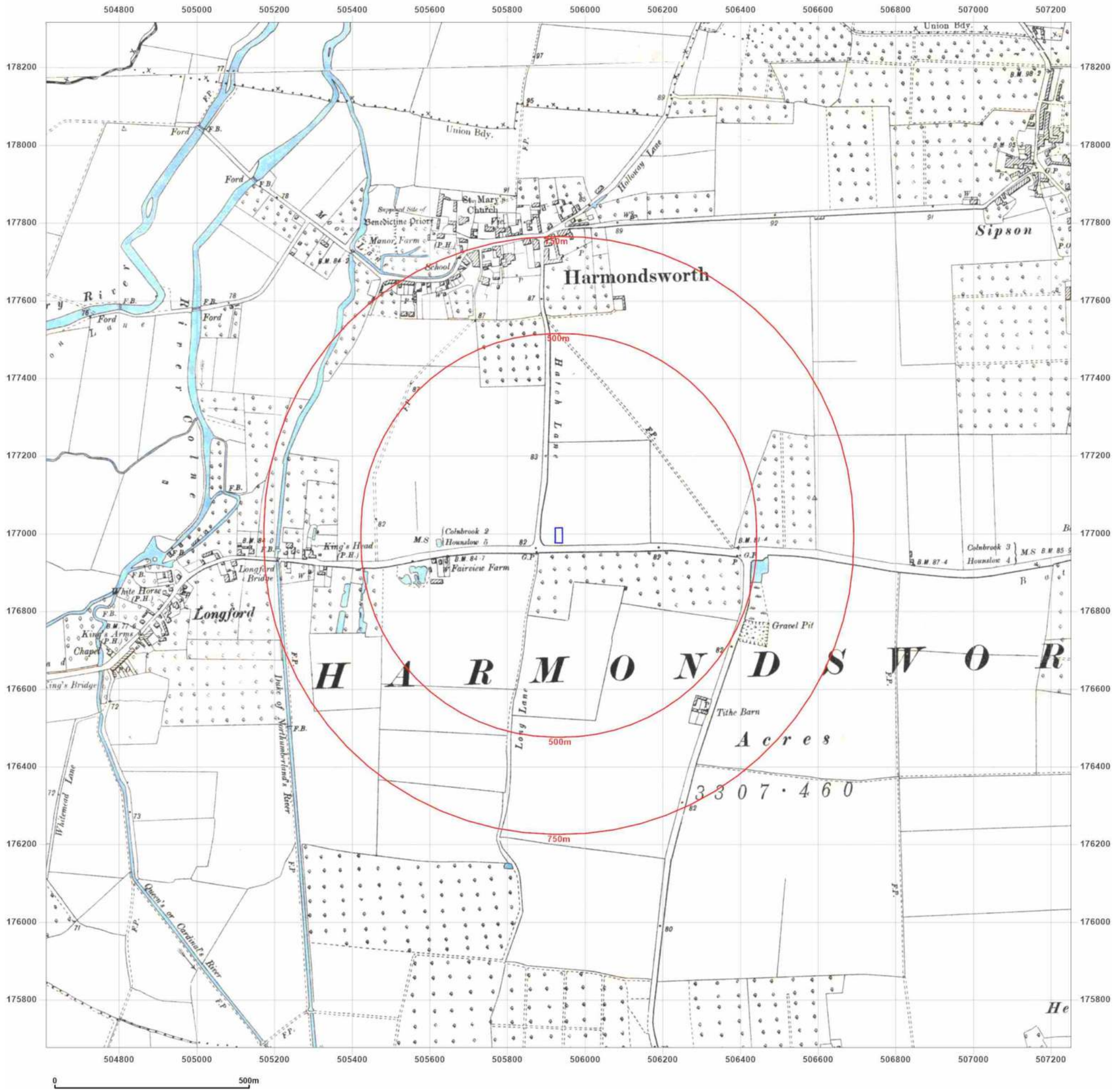

Site Details:

382, BATH ROAD, HEATHROW,
UB7 0DH

Client Ref: 3412_Verna_
Report Ref: GS-9216705
Grid Ref: 505931, 176996

Map Name: County Series

Map date: **1894-1897**

Scale: 1:10,560

Printed at: 1:10,560

N
W E
S

Surveyed 1865
Revised 1894
Edition N/A
Copyright N/A
Levelled N/A

Surveyed 1874
Revised 1895
Edition 1897
Copyright N/A
Levelled N/A

Powered by OS

Produced by
Groundsure Insights
T: 08444 159000
E: info@groundsure.com
W: www.groundsure.com

© Crown copyright and database rights 2018 Ordnance Survey 100035207

Production date: 23 November 2022

Map legend available at:
www.groundsure.com/sites/default/files/groundsure_legend.pdf

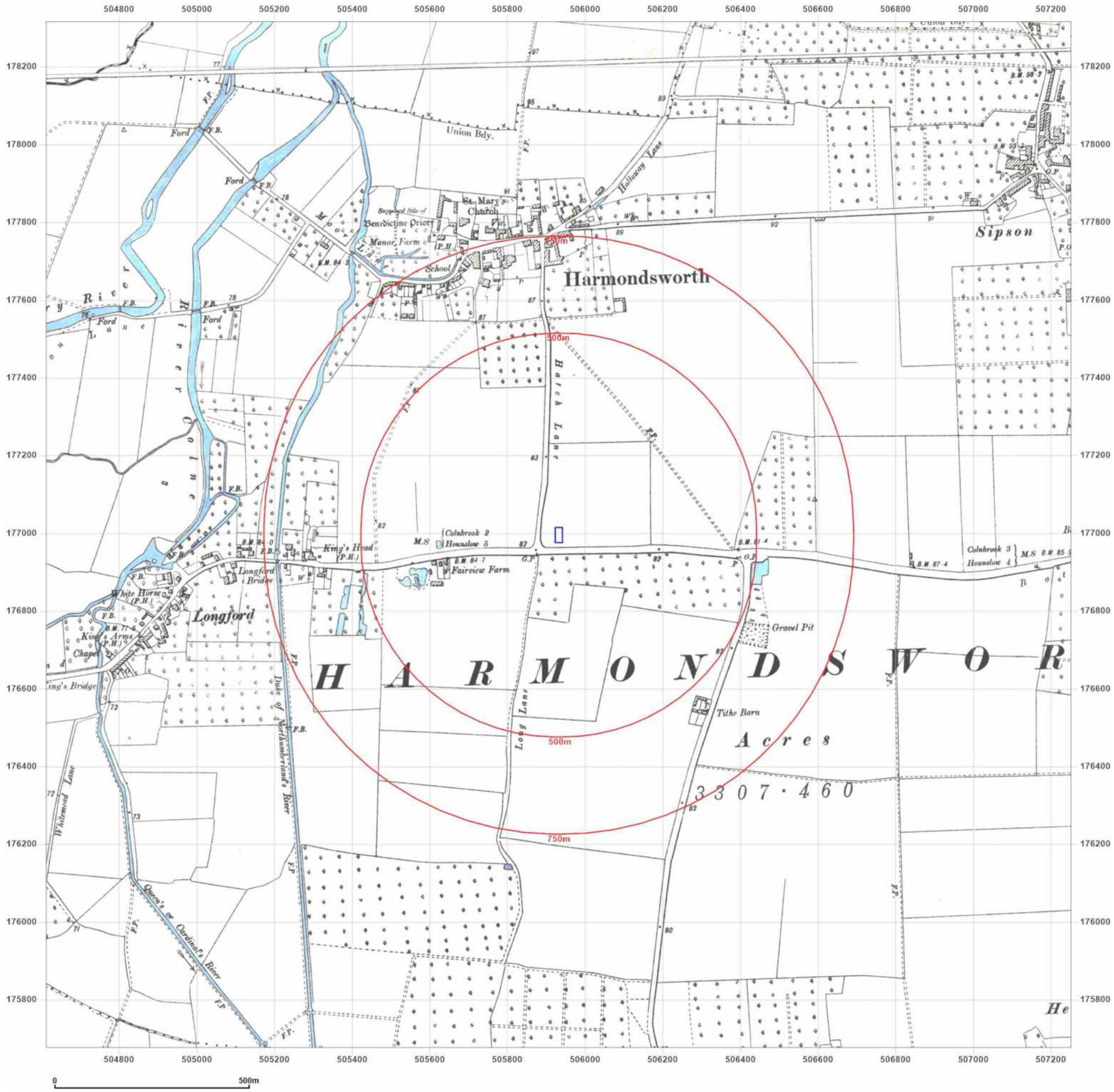

Groundsure INSIGHTS

Site Details:

382, BATH ROAD, HEATHROW,
UB7 0DH

Client Ref: 3412_Verna_
Report Ref: GS-9216705
Grid Ref: 505931, 176996

Map Name: County Series

Map date: **1895-1897**

Scale: 1:10,560

Printed at: 1:10,560

N
W E
S

Surveyed 1874
Revised 1894
Edition N/A
Copyright N/A
Levelled N/A

Surveyed 1865
Revised 1895
Edition N/A
Copyright N/A
Levelled N/A

Powered by OS

Produced by
Groundsure Insights
T: 08444 159000
E: info@groundsure.com
W: www.groundsure.com

© Crown copyright and database rights 2018 Ordnance Survey 100035207

Production date: 23 November 2022

Map legend available at:
www.groundsure.com/sites/default/files/groundsure_legend.pdf

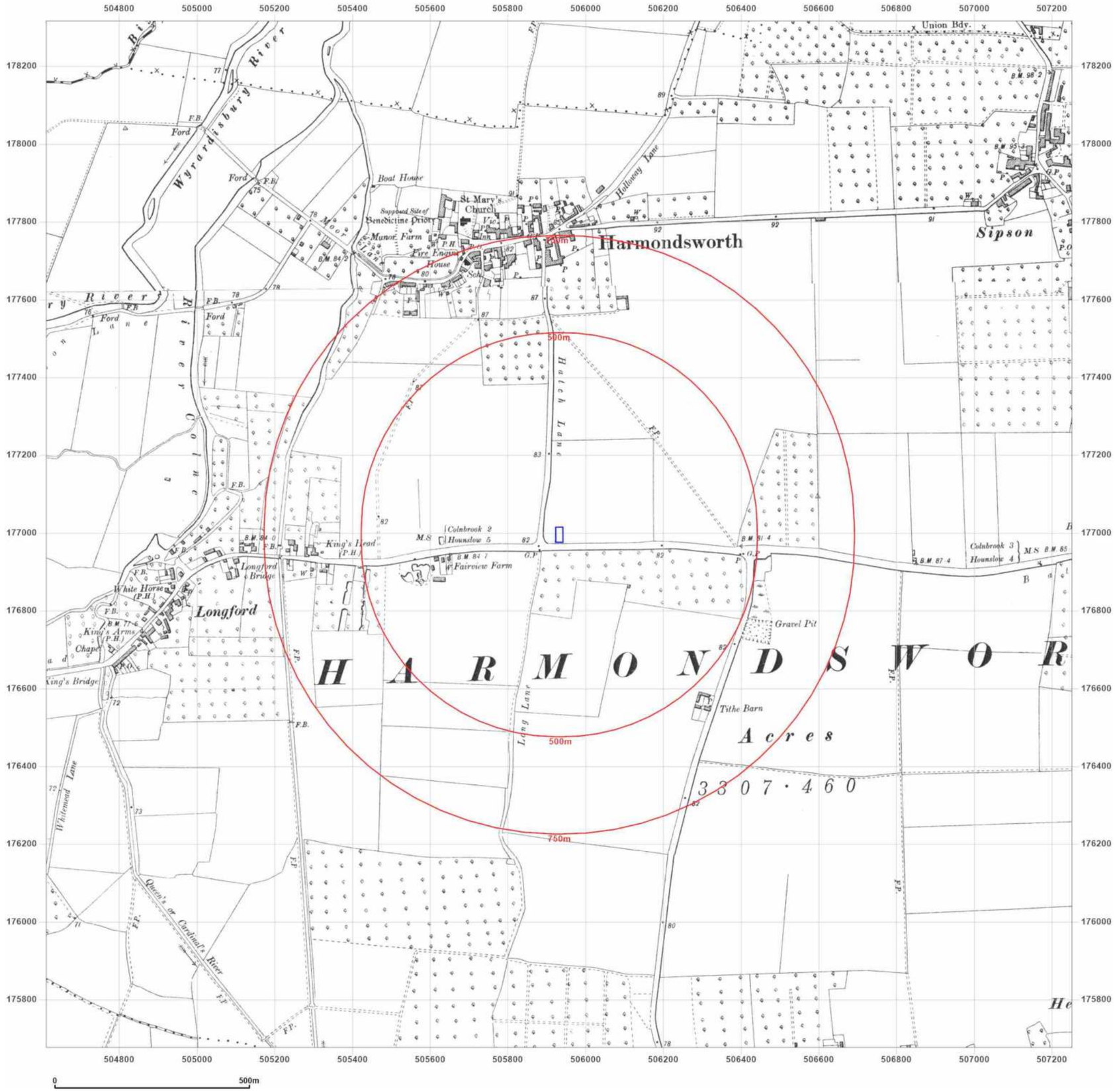

Groundsure INSIGHTS

Site Details:

382, BATH ROAD, HEATHROW,
UB7 0DH

Client Ref: 3412_Verna_
Report Ref: GS-9216705
Grid Ref: 505931, 176996

Map Name: County Series

Map date: **1898-1900**

Scale: 1:10,560

Printed at: 1:10,560

N
W E
S

Surveyed 1875
Revised 1898
Edition N/A
Copyright N/A
Levelled N/A

Surveyed 1875
Revised 1900
Edition N/A
Copyright N/A
Levelled N/A

Powered by OS

Produced by
Groundsure Insights
T: 08444 159000
E: info@groundsure.com
W: www.groundsure.com

© Crown copyright and database rights 2018 Ordnance Survey 100035207

Production date: 23 November 2022

Map legend available at:
www.groundsure.com/sites/default/files/groundsure_legend.pdf

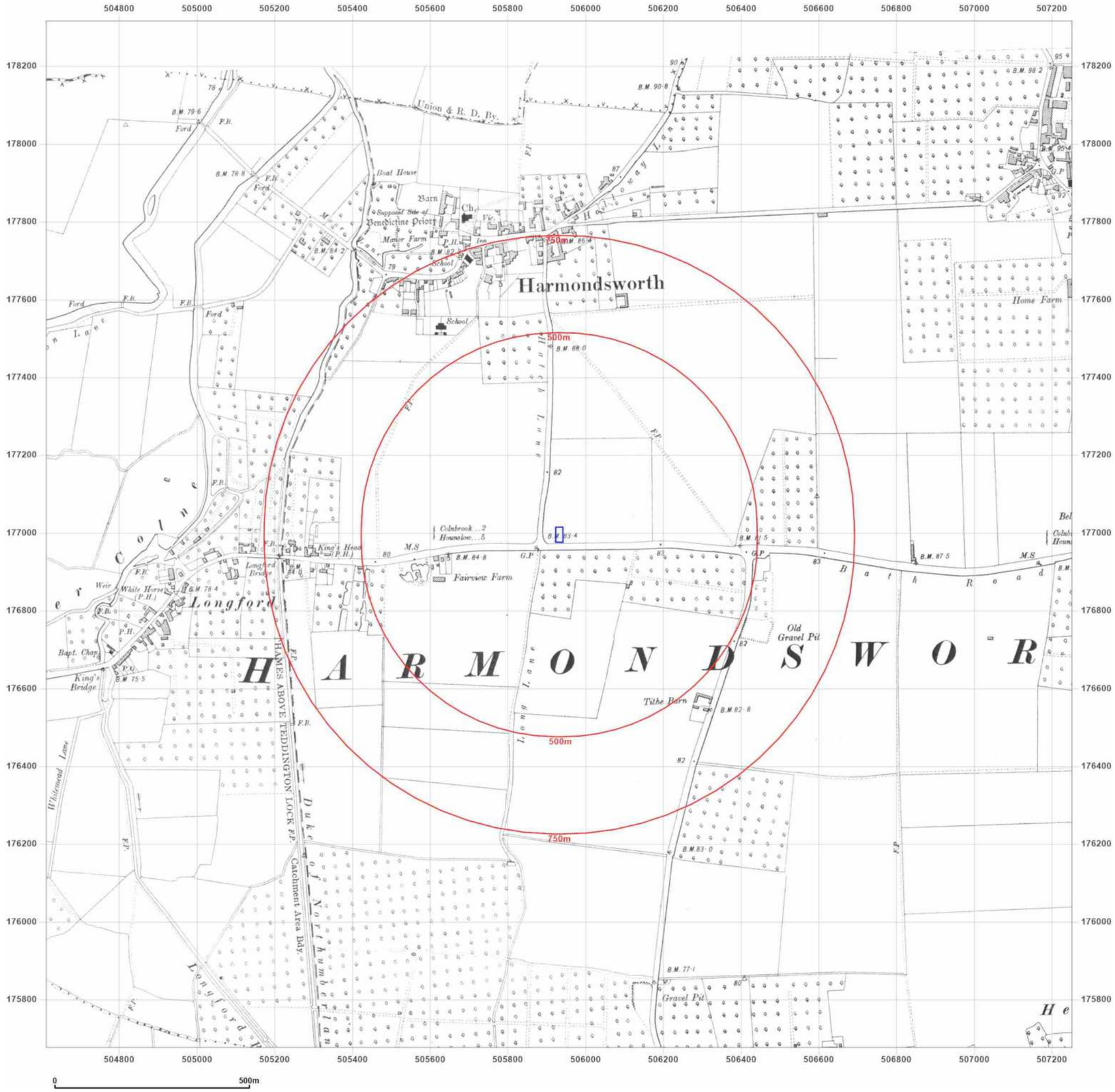

Groundsure INSIGHTS

Site Details:

382, BATH ROAD, HEATHROW,
UB7 0DH

Client Ref: 3412_Verna_
Report Ref: GS-9216705
Grid Ref: 505931, 176996

Map Name: County Series

Map date: **1912**

Scale: 1:10,560

Printed at: 1:10,560

N
W E
S

Surveyed 1865
Revised 1912
Edition N/A
Copyright N/A
Levelled N/A

Powered by OS

Produced by
Groundsure Insights
T: 08444 159000
E: info@groundsure.com
W: www.groundsure.com

© Crown copyright and database rights 2018 Ordnance Survey 100035207

Production date: 23 November 2022

Map legend available at:
www.groundsure.com/sites/default/files/groundsure_legend.pdf

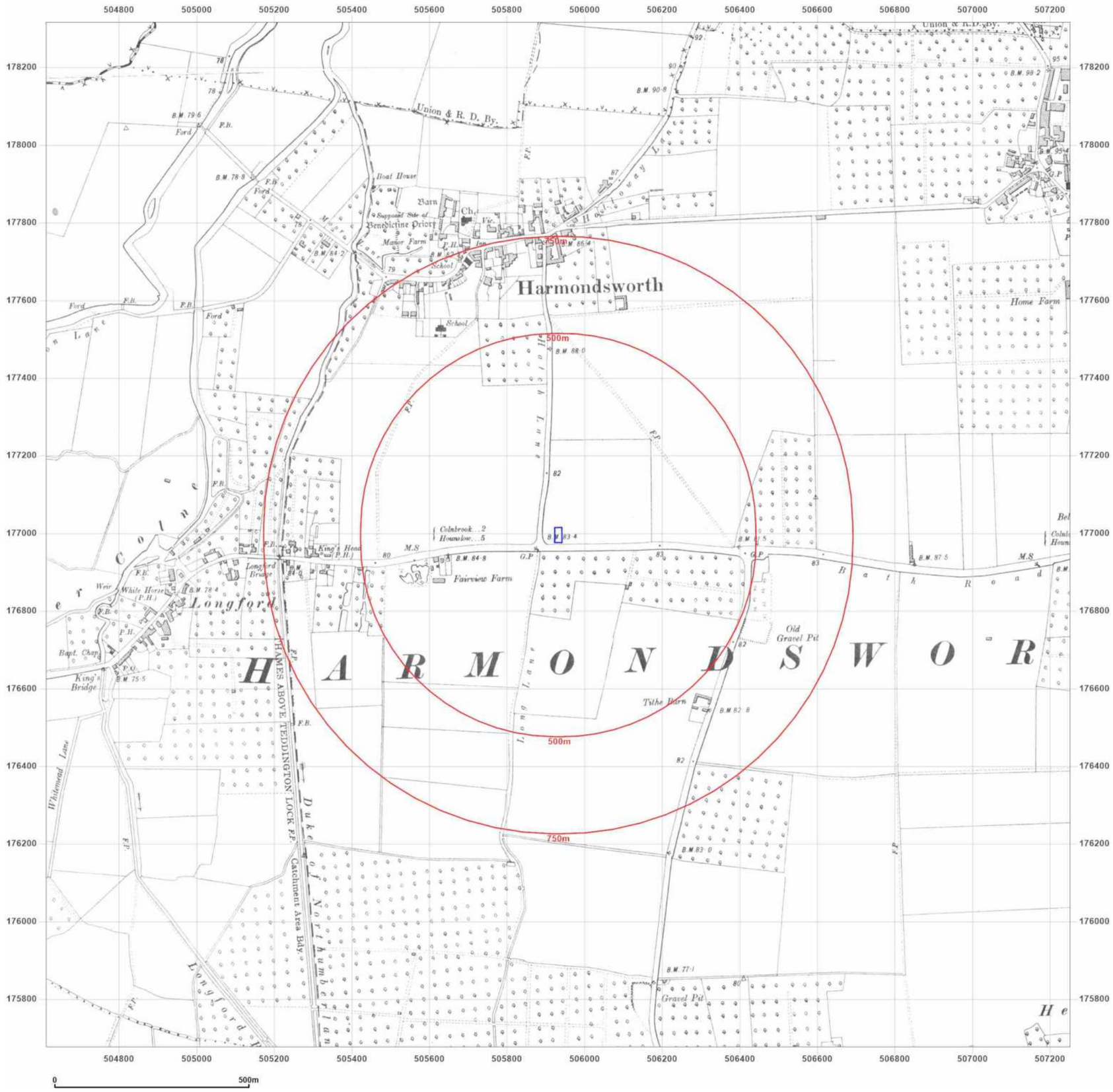

Groundsure INSIGHTS

Site Details:

382, BATH ROAD, HEATHROW,
UB7 0DH

Client Ref: 3412_Verna_
Report Ref: GS-9216705
Grid Ref: 505931, 176996

Map Name: County Series

Map date: **1912-1913**

Scale: 1:10,560

Printed at: 1:10,560

N
W E
S

Surveyed 1864
Revised 1913
Edition N/A
Copyright N/A
Levelled N/A

Surveyed 1865
Revised 1912
Edition N/A
Copyright N/A
Levelled N/A

Powered by OS

Produced by
Groundsure Insights
T: 08444 159000
E: info@groundsure.com
W: www.groundsure.com

© Crown copyright and database rights 2018 Ordnance Survey 100035207

Production date: 23 November 2022

Map legend available at:
www.groundsure.com/sites/default/files/groundsure_legend.pdf

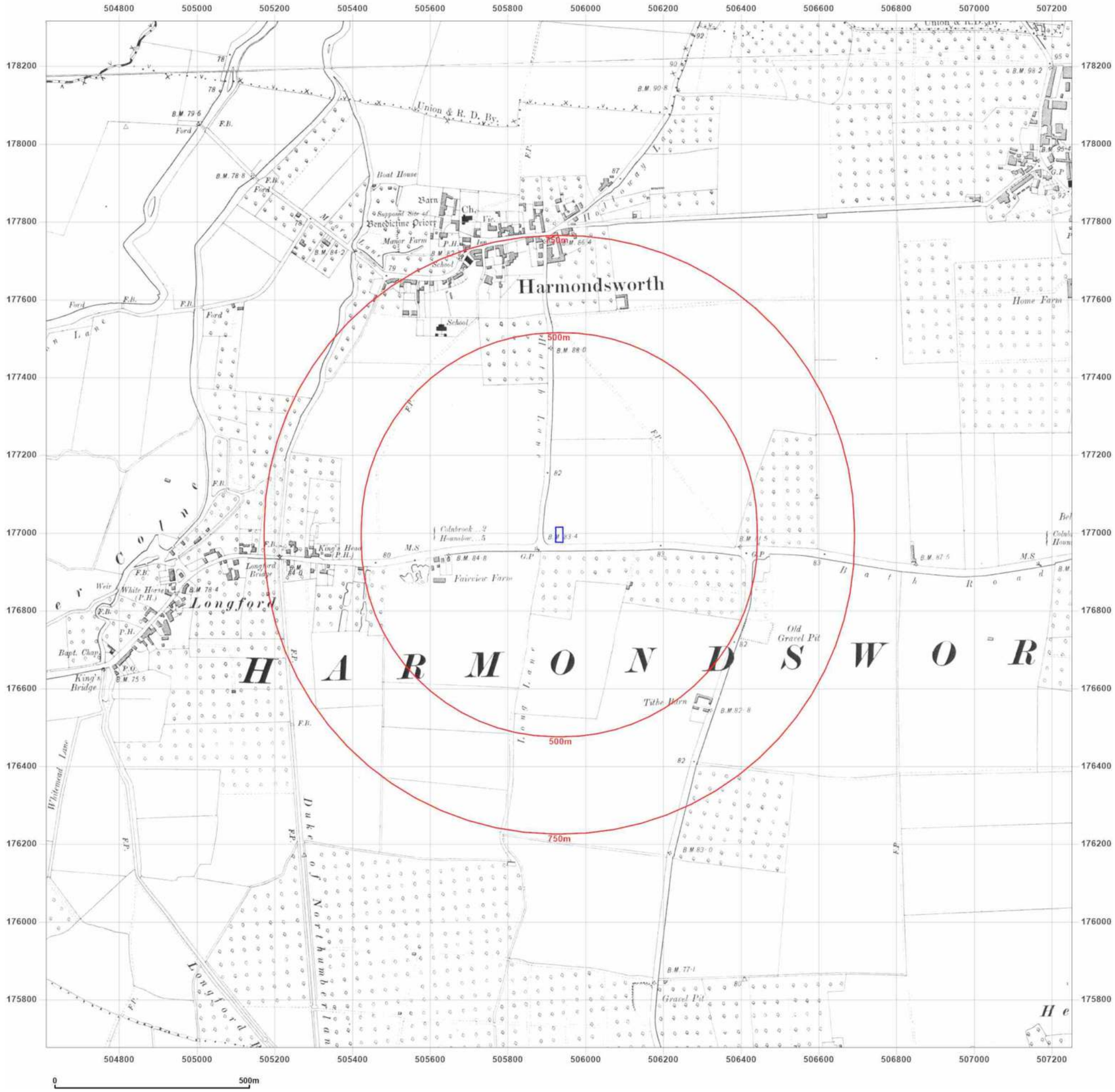

Groundsure INSIGHTS

Site Details:

382, BATH ROAD, HEATHROW,
UB7 0DH

Client Ref: 3412_Verna_
Report Ref: GS-9216705
Grid Ref: 505931, 176996

Map Name: County Series

Map date: **1912-1913**

Scale: 1:10,560

Printed at: 1:10,560

N
W E
S

Surveyed 1864
Revised 1913
Edition N/A
Copyright N/A
Levelled N/A

Surveyed 1865
Revised 1912
Edition N/A
Copyright N/A
Levelled N/A

Powered by OS

Produced by
Groundsure Insights
T: 08444 159000
E: info@groundsure.com
W: www.groundsure.com

© Crown copyright and database rights 2018 Ordnance Survey 100035207

Production date: 23 November 2022

Map legend available at:
www.groundsure.com/sites/default/files/groundsure_legend.pdf

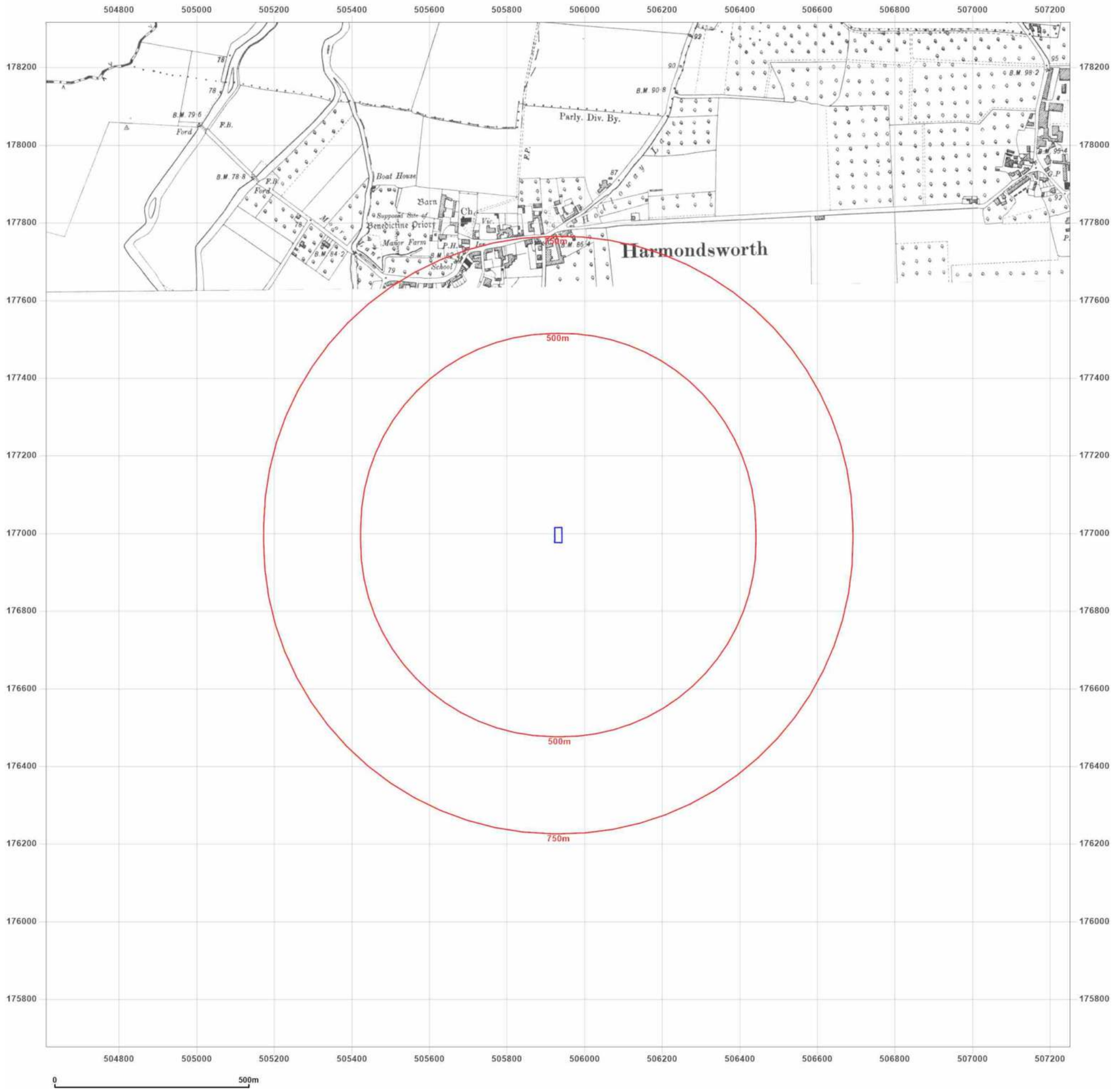

Groundsure INSIGHTS

Site Details:

382, BATH ROAD, HEATHROW,
UB7 0DH

Client Ref: 3412_Verna_
Report Ref: GS-9216705
Grid Ref: 505931, 176996

Map Name: County Series

Map date: **1932**

Scale: 1:10,560

Printed at: 1:10,560

N
W E
S

Surveyed 1874
Revised 1932
Edition N/A
Copyright N/A
Levelled N/A

Powered by OS

Produced by
Groundsure Insights
T: 08444 159000
E: info@groundsure.com
W: www.groundsure.com

© Crown copyright and database rights 2018 Ordnance Survey 100035207

Production date: 23 November 2022

Map legend available at:
www.groundsure.com/sites/default/files/groundsure_legend.pdf

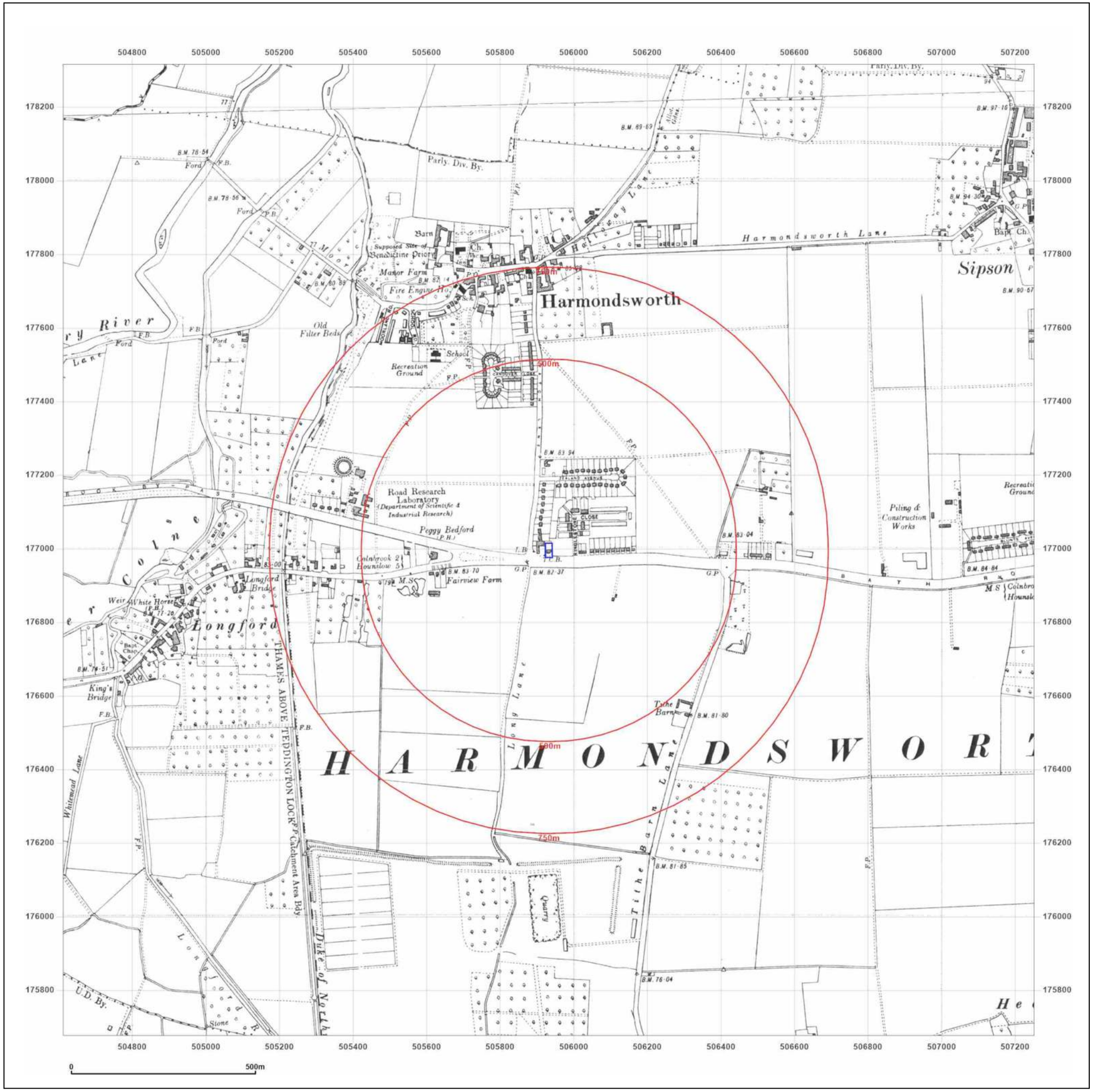

Groundsure INSIGHTS

Site Details:

382, BATH ROAD, HEATHROW,
UB7 0DH

Client Ref: 3412_Verna_
Report Ref: GS-9216705
Grid Ref: 505931, 176996

Map Name: County Series

Map date: **1934-1935**

Scale: 1:10,560

Printed at: 1:10,560

N
W E
S

Surveyed 1864
Revised 1935
Edition N/A
Copyright N/A
Levelled N/A

Surveyed 1865
Revised 1934
Edition N/A
Copyright N/A
Levelled N/A

Powered by OS

Produced by
Groundsure Insights
T: 08444 159000
E: info@groundsure.com
W: www.groundsure.com

© Crown copyright and database rights 2018 Ordnance Survey 100035207

Production date: 23 November 2022

Map legend available at:
www.groundsure.com/sites/default/files/groundsure_legend.pdf

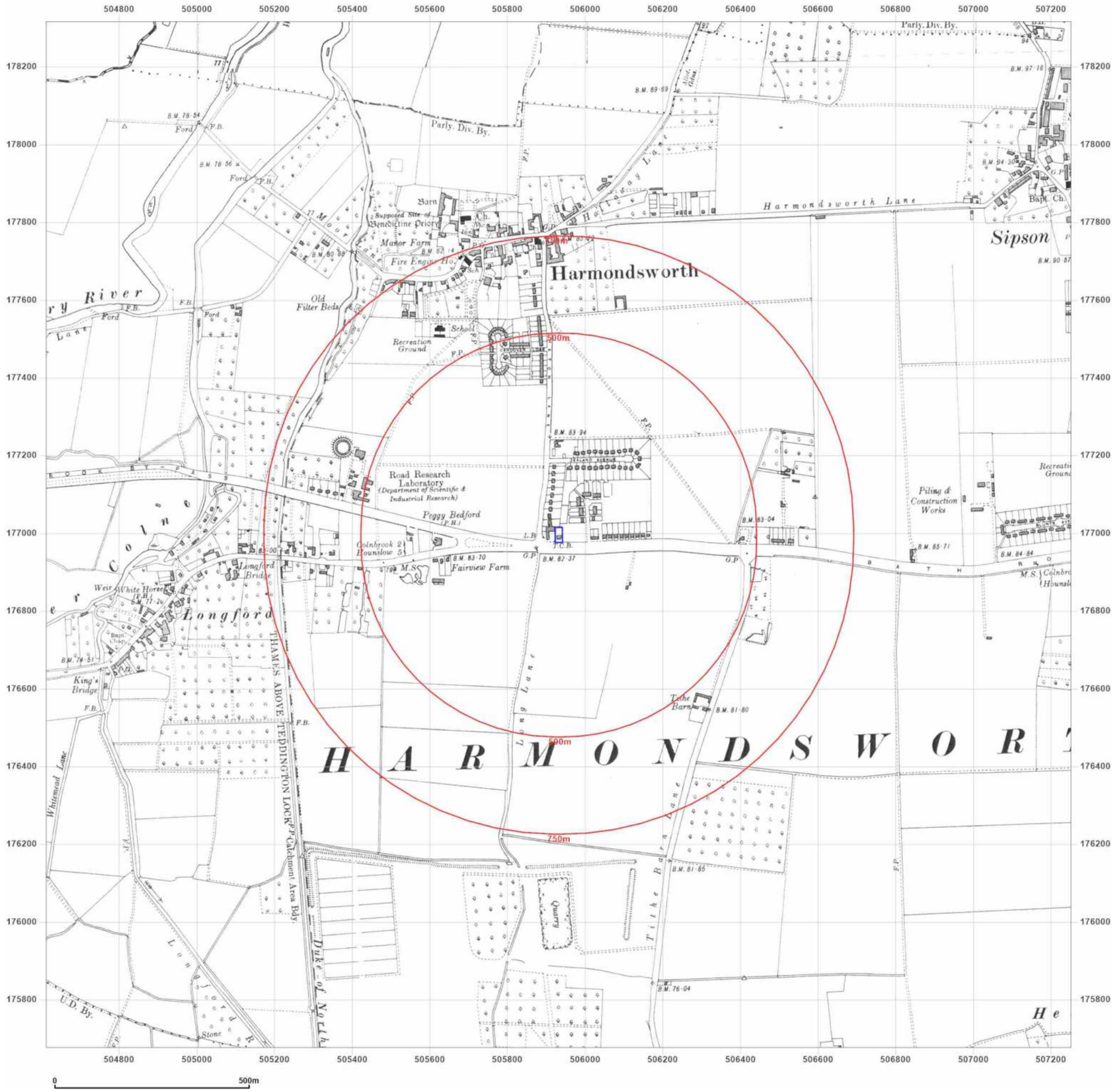

Groundsure INSIGHTS

Site Details:

382, BATH ROAD, HEATHROW,
UB7 0DH

Client Ref: 3412_Verna_
Report Ref: GS-9216705
Grid Ref: 505931, 176996

Map Name: County Series

Map date: **1935-1938**

Scale: 1:10,560

Printed at: 1:10,560

N
W E
S

Surveyed 1864
Revised 1938
Edition 1938
Copyright N/A
Levelled N/A

Surveyed 1865
Revised 1935
Edition N/A
Copyright N/A
Levelled N/A

Powered by OS

Produced by
Groundsure Insights
T: 08444 159000
E: info@groundsure.com
W: www.groundsure.com

© Crown copyright and database rights 2018 Ordnance Survey 100035207

Production date: 23 November 2022

Map legend available at:
www.groundsure.com/sites/default/files/groundsure_legend.pdf

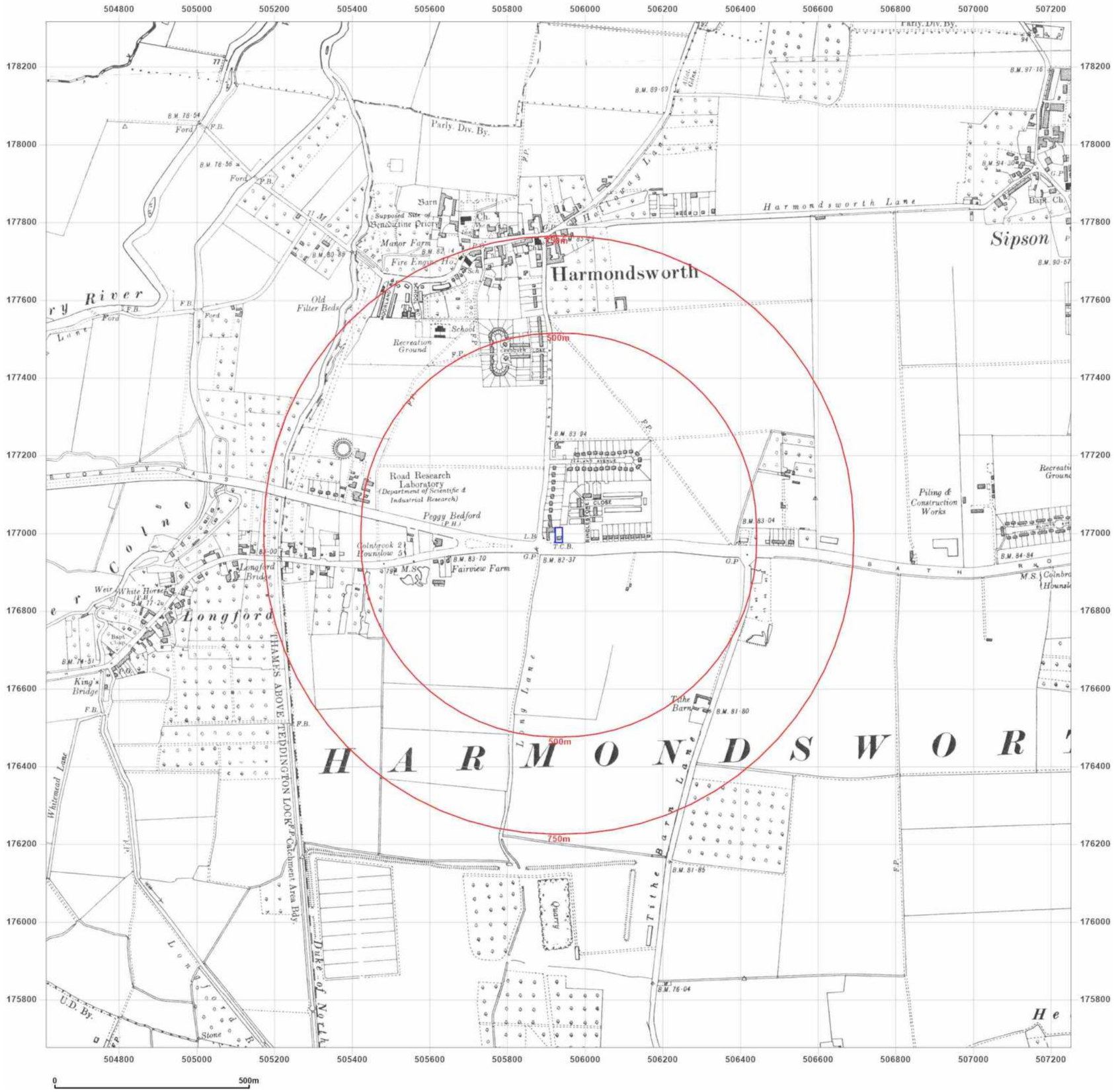

Groundsure INSIGHTS

Site Details:

382, BATH ROAD, HEATHROW,
UB7 0DH

Client Ref: 3412_Verna_
Report Ref: GS-9216705
Grid Ref: 505931, 176996

Map Name: County Series

Map date: **1938**

Scale: 1:10,560

Printed at: 1:10,560

N
W E
S

Surveyed 1864
Revised 1938
Edition N/A
Copyright N/A
Levelled N/A

Surveyed 1865
Revised 1938
Edition 1938
Copyright N/A
Levelled N/A

Powered by OS

Produced by
Groundsure Insights
T: 08444 159000
E: info@groundsure.com
W: www.groundsure.com

© Crown copyright and database rights 2018 Ordnance Survey 100035207

Production date: 23 November 2022

Map legend available at:
www.groundsure.com/sites/default/files/groundsure_legend.pdf

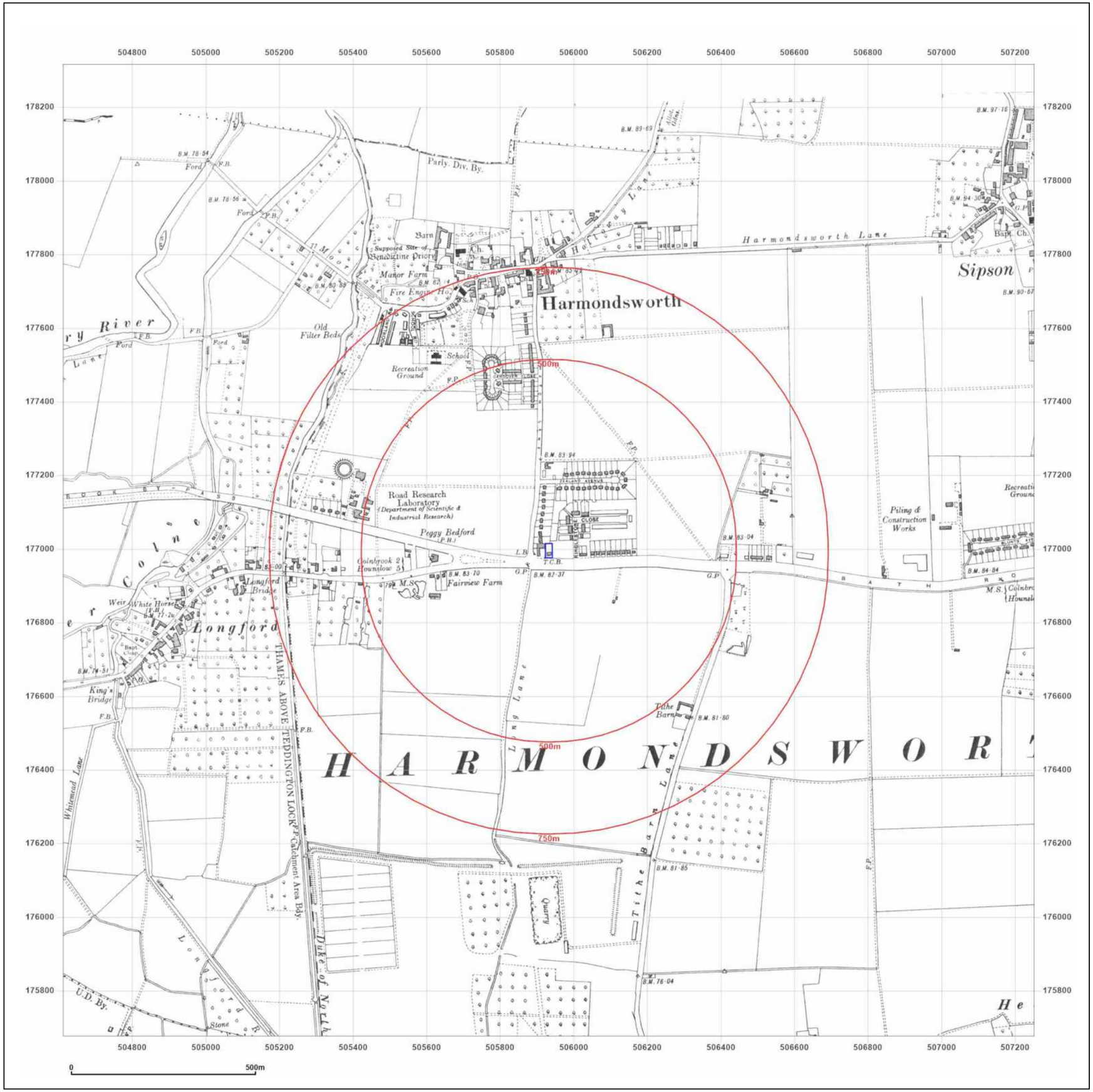

Groundsure INSIGHTS

Site Details:

382, BATH ROAD, HEATHROW,
UB7 0DH

Client Ref: 3412_Verna_
Report Ref: GS-9216705
Grid Ref: 505931, 176996

Map Name: County Series

Map date: **1938**

Scale: 1:10,560

Printed at: 1:10,560

N
W E
S

Surveyed 1865
Revised 1938
Edition N/A
Copyright N/A
Levelled N/A

Powered by OS

Produced by
Groundsure Insights
T: 08444 159000
E: info@groundsure.com
W: www.groundsure.com

© Crown copyright and database rights 2018 Ordnance Survey 100035207

Production date: 23 November 2022

Map legend available at:
www.groundsure.com/sites/default/files/groundsure_legend.pdf

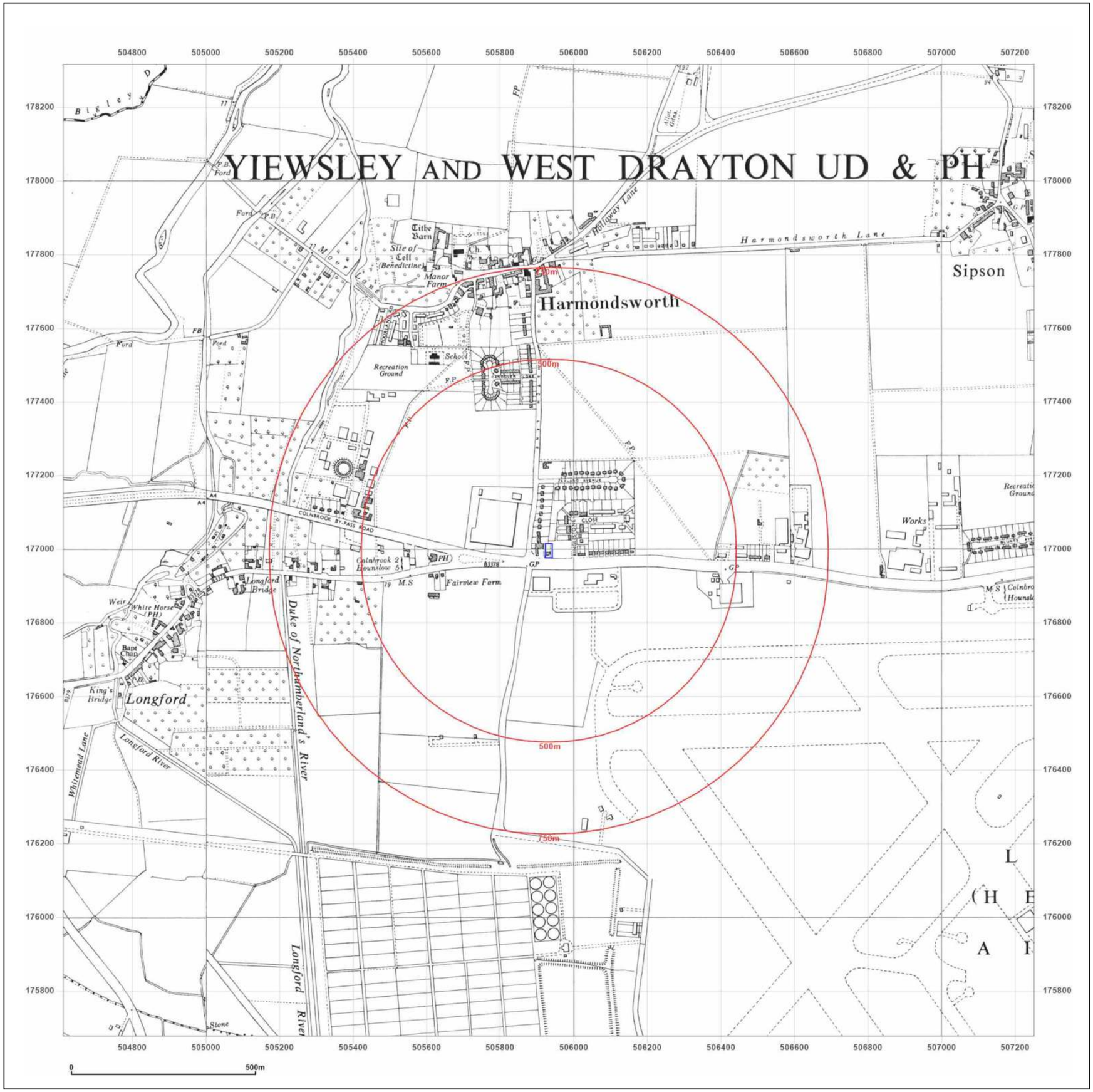

Site Details:

382, BATH ROAD, HEATHROW,
UB7 0DH

Client Ref: 3412_Verna_
Report Ref: GS-9216705
Grid Ref: 505931, 176996

Map Name: Provisional

Map date: **1960-1964**

Scale: 1:10,560

Printed at: 1:10,560

N
W E
S

Surveyed N/A
Revised 1959
Edition 1960
Copyright 1960
Levelled N/A

Surveyed N/A
Revised 1964
Edition N/A
Copyright 1960
Levelled N/A

Powered by OS

Produced by
Groundsure Insights
T: 08444 159000
E: info@groundsure.com
W: www.groundsure.com

© Crown copyright and database rights 2018 Ordnance Survey 100035207

Production date: 23 November 2022

Map legend available at:
www.groundsure.com/sites/default/files/groundsure_legend.pdf

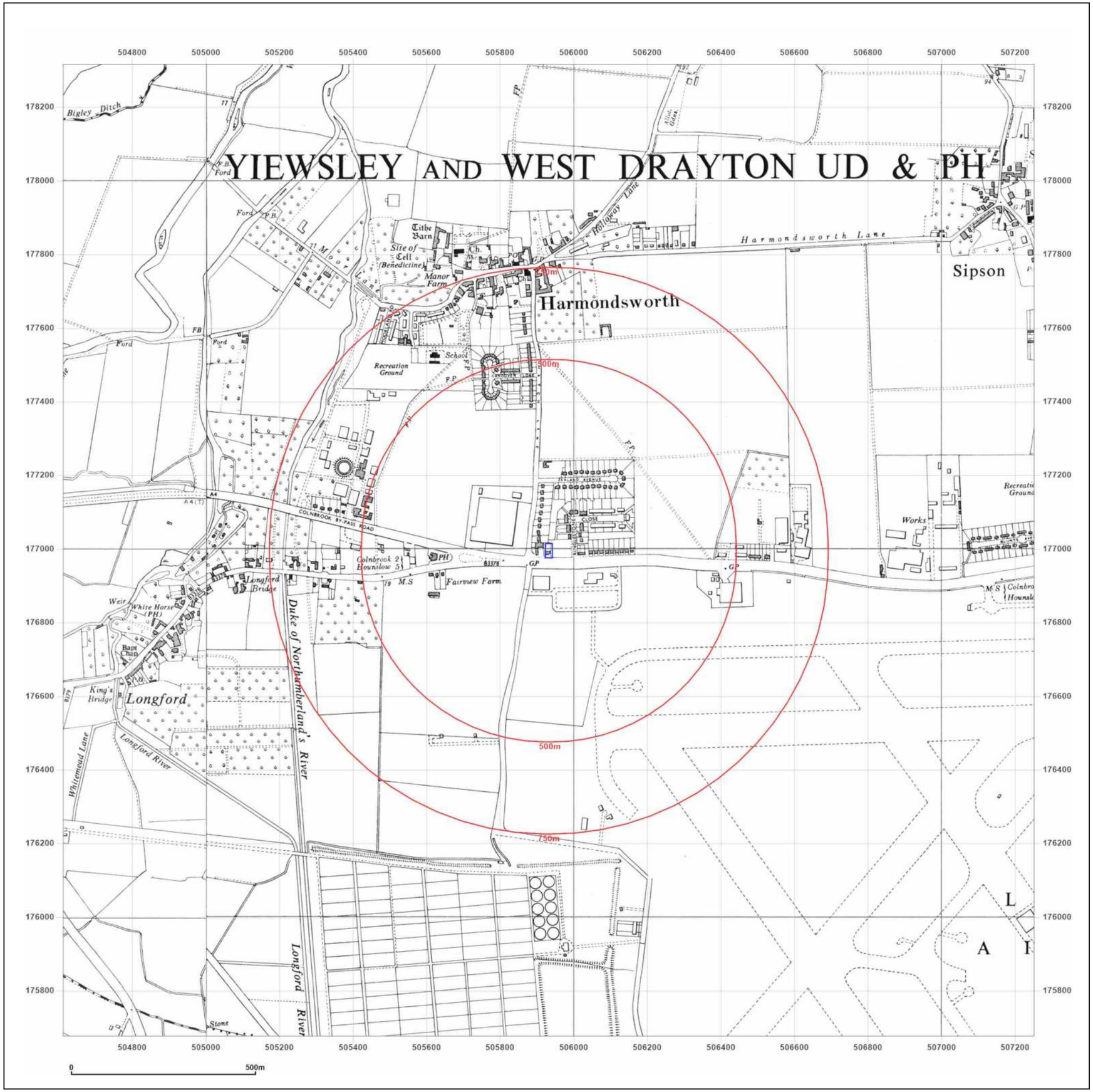

Groundsure INSIGHTS

Site Details:

382, BATH ROAD, HEATHROW,
UB7 0DH

Client Ref: 3412_Verna_
Report Ref: GS-9216705
Grid Ref: 505931, 176996

Map Name: Provisional

Map date: **1960-1965**

Scale: 1:10,560

Printed at: 1:10,560

N
W E
S

Surveyed N/A
Revised 1965
Edition 1960
Copyright 1960
Levelled N/A

Surveyed N/A
Revised 1959
Edition N/A
Copyright 1960
Levelled N/A

Powered by OS

Produced by
Groundsure Insights
T: 08444 159000
E: info@groundsure.com
W: www.groundsure.com

© Crown copyright and database rights 2018 Ordnance Survey 100035207

Production date: 23 November 2022

Map legend available at:
www.groundsure.com/sites/default/files/groundsure_legend.pdf

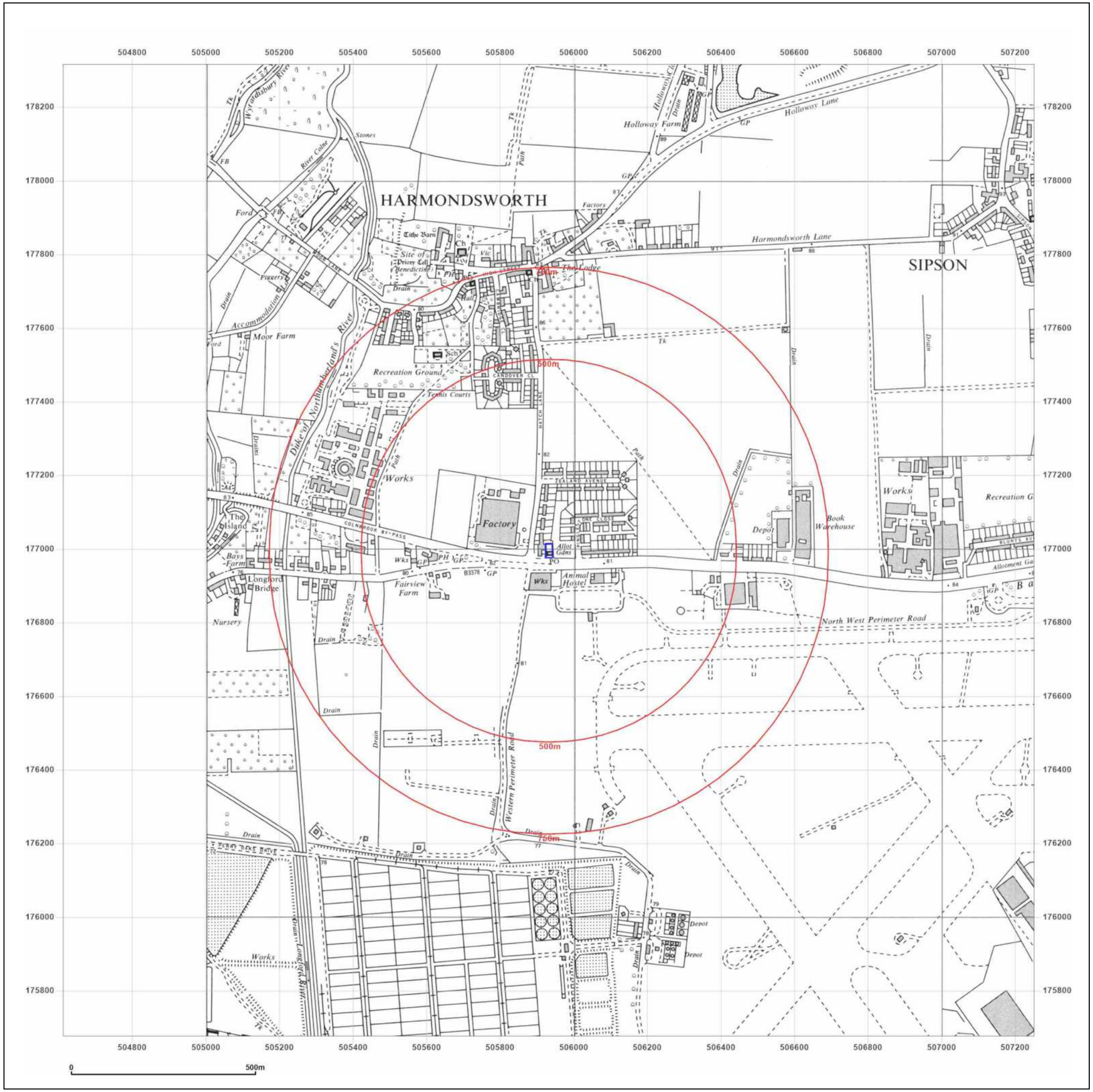

Groundsure INSIGHTS

Site Details:

382, BATH ROAD, HEATHROW,
UB7 0DH

Client Ref: 3412_Verna_
Report Ref: GS-9216705
Grid Ref: 505931, 176996

Map Name: Provisional

Map date: **1970**

Scale: 1:10,560

Printed at: 1:10,560

N
W E
S

Surveyed 1968
Revised 1970
Edition N/A
Copyright N/A
Levelled N/A

Powered by OS

Produced by
Groundsure Insights
T: 08444 159000
E: info@groundsure.com
W: www.groundsure.com

© Crown copyright and database rights 2018 Ordnance Survey 100035207

Production date: 23 November 2022

Map legend available at:
www.groundsure.com/sites/default/files/groundsure_legend.pdf

Groundsure INSIGHTS

Site Details:

382, BATH ROAD, HEATHROW,
UB7 0DH

Client Ref: 3412_Verna_
Report Ref: GS-9216705
Grid Ref: 505931, 176996

Map Name: National Grid

Map date: **1973-1974**

Scale: 1:10,000

Printed at: 1:10,000

N
W E
S

Surveyed 1972
Revised 1973
Edition N/A
Copyright N/A
Levelled N/A

Surveyed 1974
Revised 1974
Edition N/A
Copyright N/A
Levelled N/A

Powered by OS

Produced by
Groundsure Insights
T: 08444 159000
E: info@groundsure.com
W: www.groundsure.com

© Crown copyright and database rights 2018 Ordnance Survey 100035207

Production date: 23 November 2022

Map legend available at:
www.groundsure.com/sites/default/files/groundsure_legend.pdf

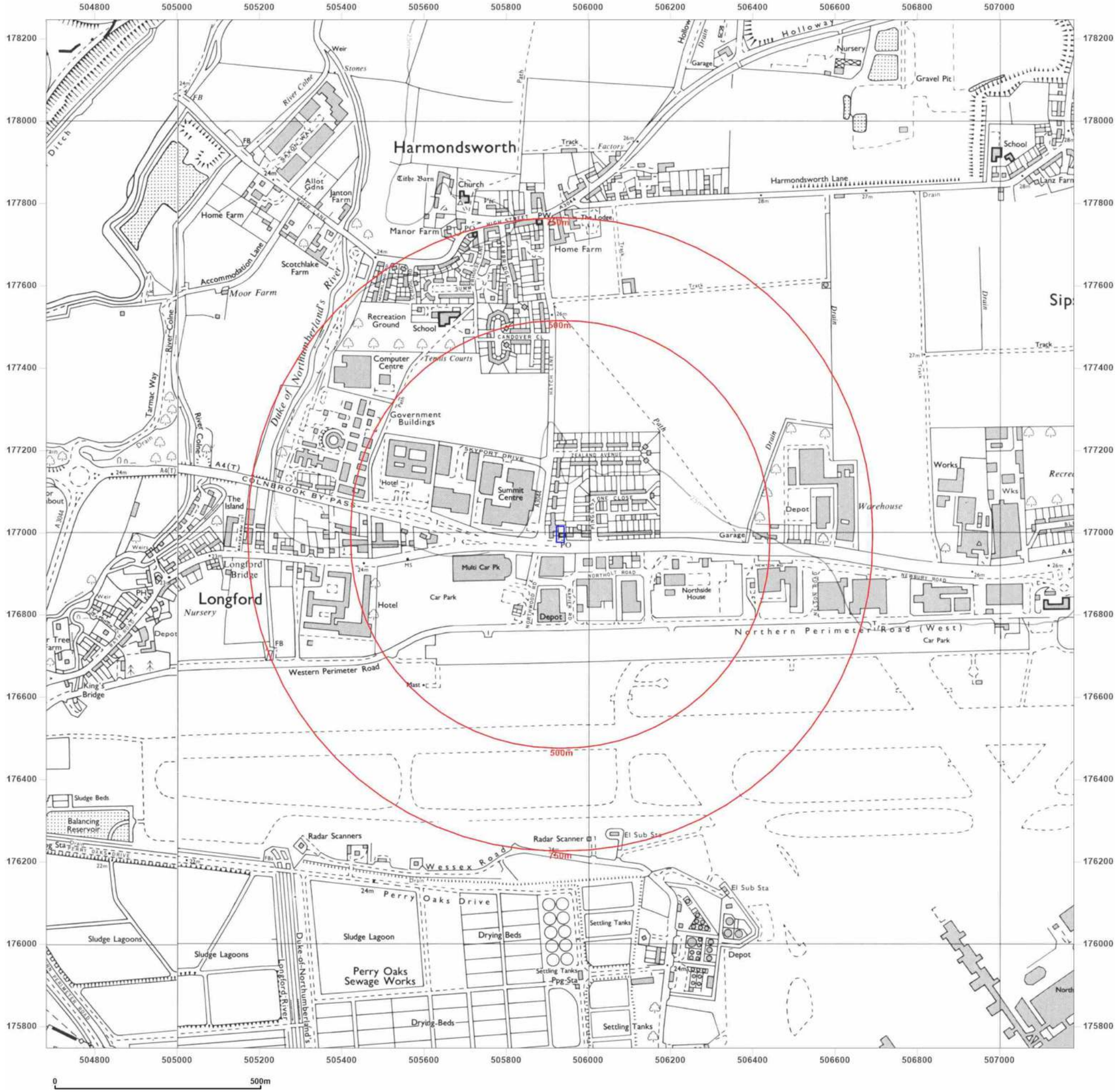

Groundsure INSIGHTS

Site Details:

382, BATH ROAD, HEATHROW,
UB7 0DH

Client Ref: 3412_Verna_
Report Ref: GS-9216705
Grid Ref: 505931, 176996

Map Name: National Grid

Map date: **1987**

Scale: 1:10,000

Printed at: 1:10,000

N
W E
S

Surveyed 1978
Revised 1987
Edition N/A
Copyright N/A
Levelled N/A

Surveyed 1982
Revised 1987
Edition N/A
Copyright N/A
Levelled N/A

Powered by OS

Produced by
Groundsure Insights
T: 08444 159000
E: info@groundsure.com
W: www.groundsure.com

© Crown copyright and database rights 2018 Ordnance Survey 100035207

Production date: 23 November 2022

Map legend available at:
www.groundsure.com/sites/default/files/groundsure_legend.pdf

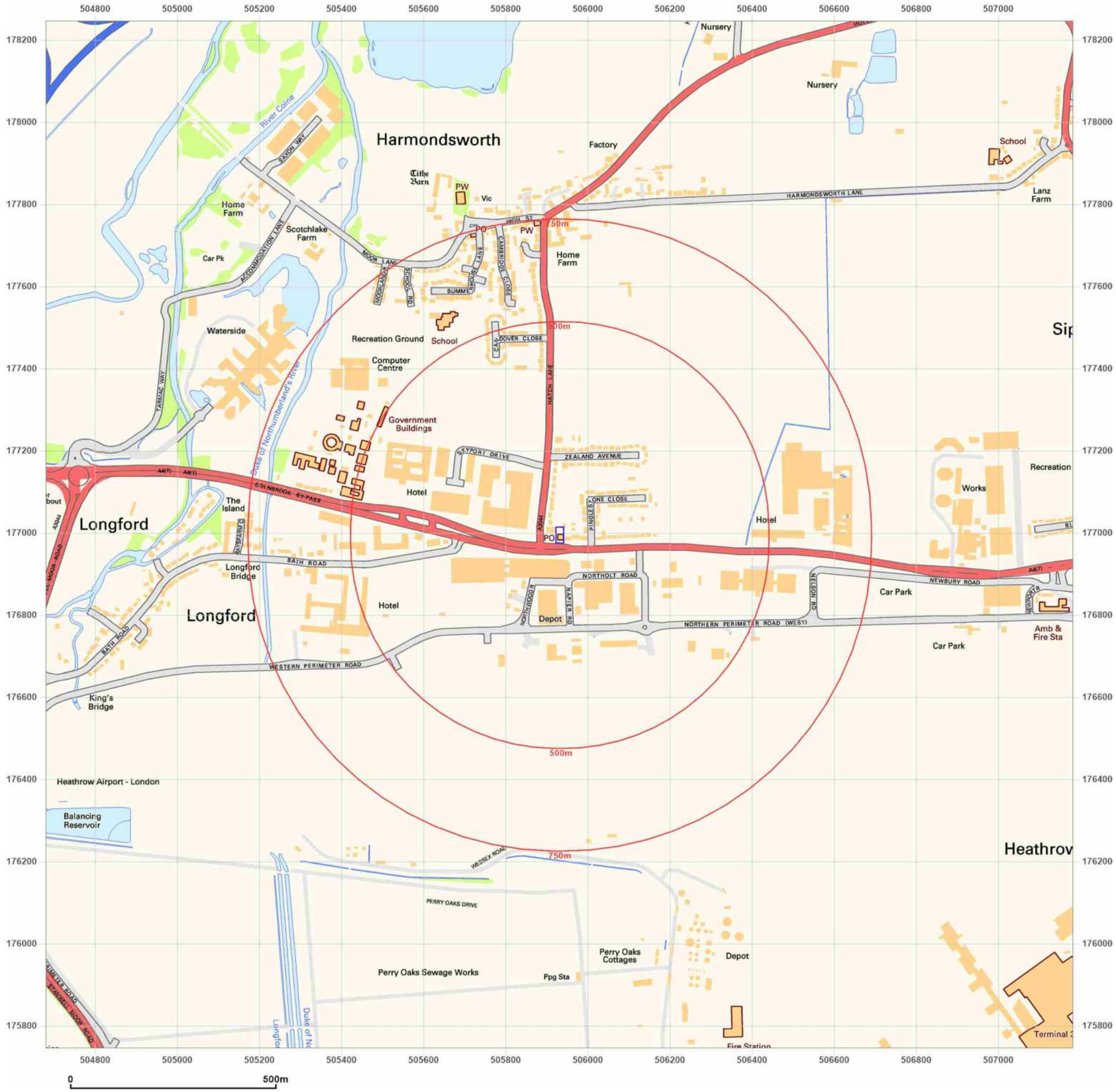

Groundsure INSIGHTS

Site Details:

382, BATH ROAD, HEATHROW,
UB7 0DH

Client Ref: 3412_Verna_
Report Ref: GS-9216705
Grid Ref: 505931, 176996

Map Name: National Grid

Map date: **2001**

Scale: 1:10,000

Printed at: 1:10,000

N
W E
S

2001

Powered by OS

Produced by
Groundsure Insights
T: 08444 159000
E: info@groundsure.com
W: www.groundsure.com

© Crown copyright and database rights 2018 Ordnance Survey 100035207

Production date: 23 November 2022

Map legend available at:
www.groundsure.com/sites/default/files/groundsure_legend.pdf

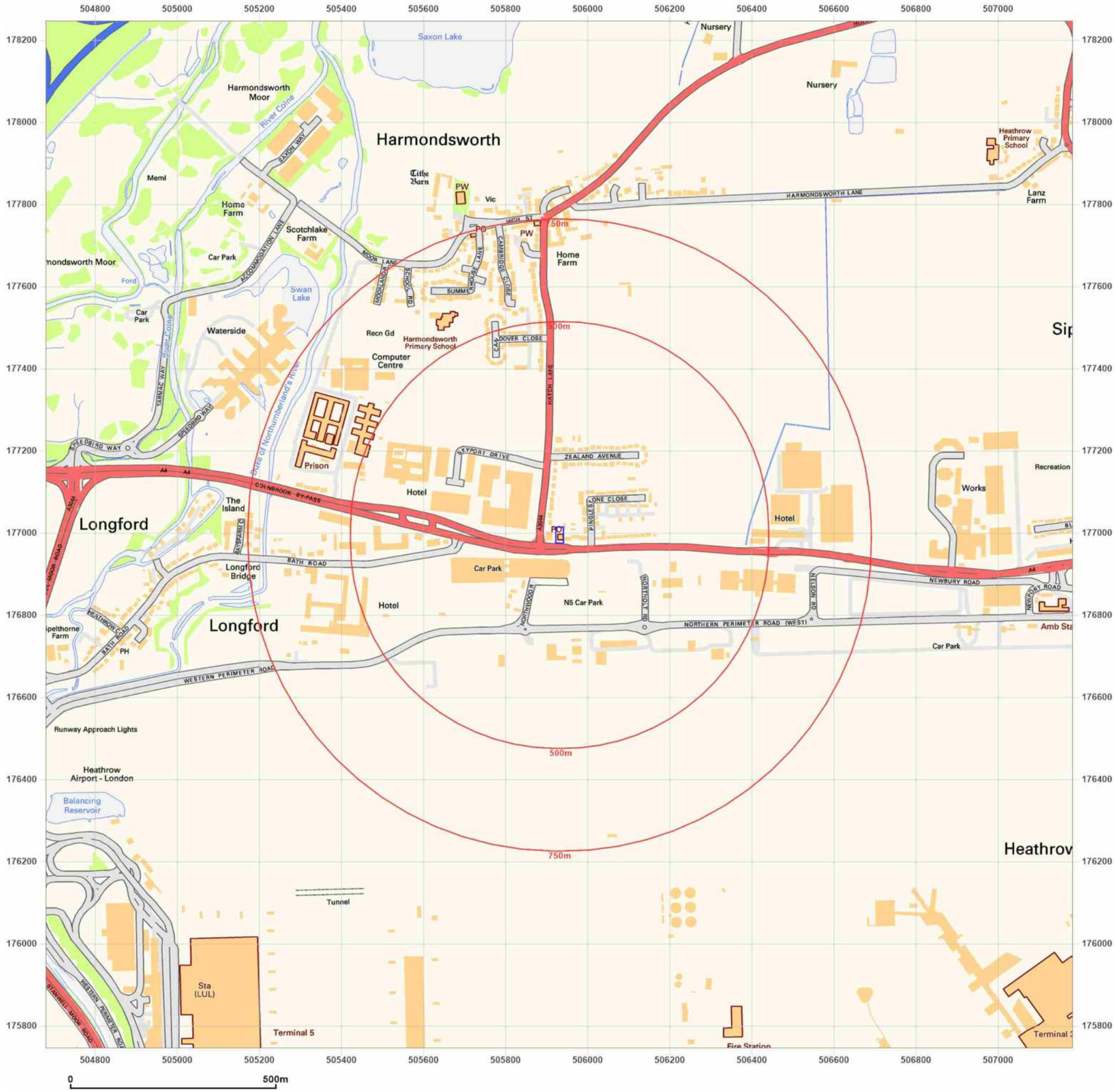

Groundsure INSIGHTS

Site Details:

382, BATH ROAD, HEATHROW,
UB7 0DH

Client Ref: 3412_Verna_
Report Ref: GS-9216705
Grid Ref: 505931, 176996

Map Name: National Grid

Map date: **2010**

Scale: 1:10,000

Printed at: 1:10,000

N
W E
S

2010

Powered by OS

Produced by
Groundsure Insights
T: 08444 159000
E: info@groundsure.com
W: www.groundsure.com

© Crown copyright and database rights 2018 Ordnance Survey 100035207

Production date: 23 November 2022

Map legend available at:
www.groundsure.com/sites/default/files/groundsure_legend.pdf

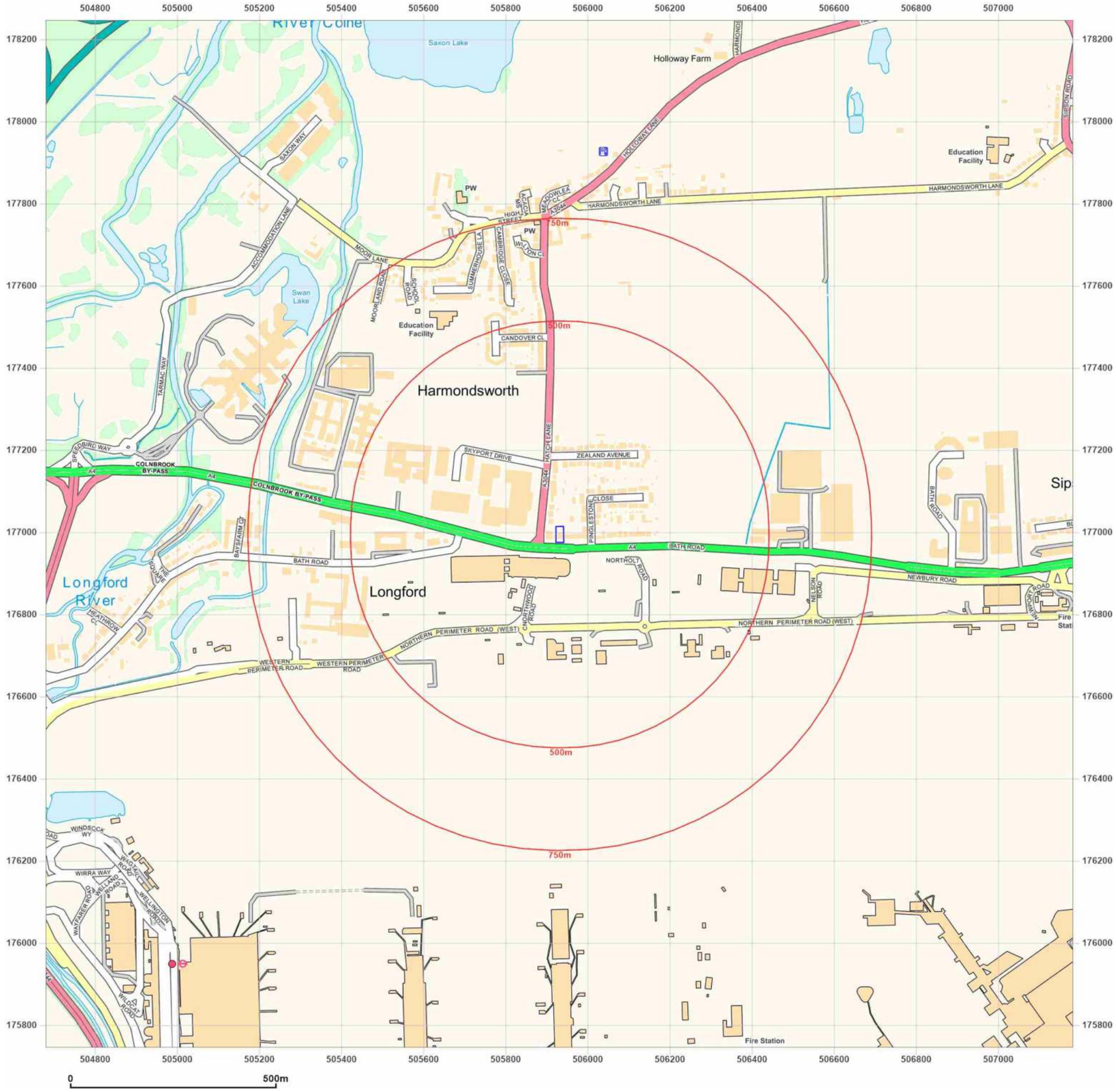

Groundsure INSIGHTS

Site Details:

382, BATH ROAD, HEATHROW,
UB7 0DH

Client Ref: 3412_Verna_
Report Ref: GS-9216705
Grid Ref: 505931, 176996

Map Name: National Grid

Map date: **2022**

Scale: 1:10,000

Printed at: 1:10,000

N
W E
S

2022

Powered by OS

Produced by
Groundsure Insights
T: 08444 159000
E: info@groundsure.com
W: www.groundsure.com

© Crown copyright and database rights 2018 Ordnance Survey 100035207

Production date: 23 November 2022

Map legend available at:
www.groundsure.com/sites/default/files/groundsure_legend.pdf