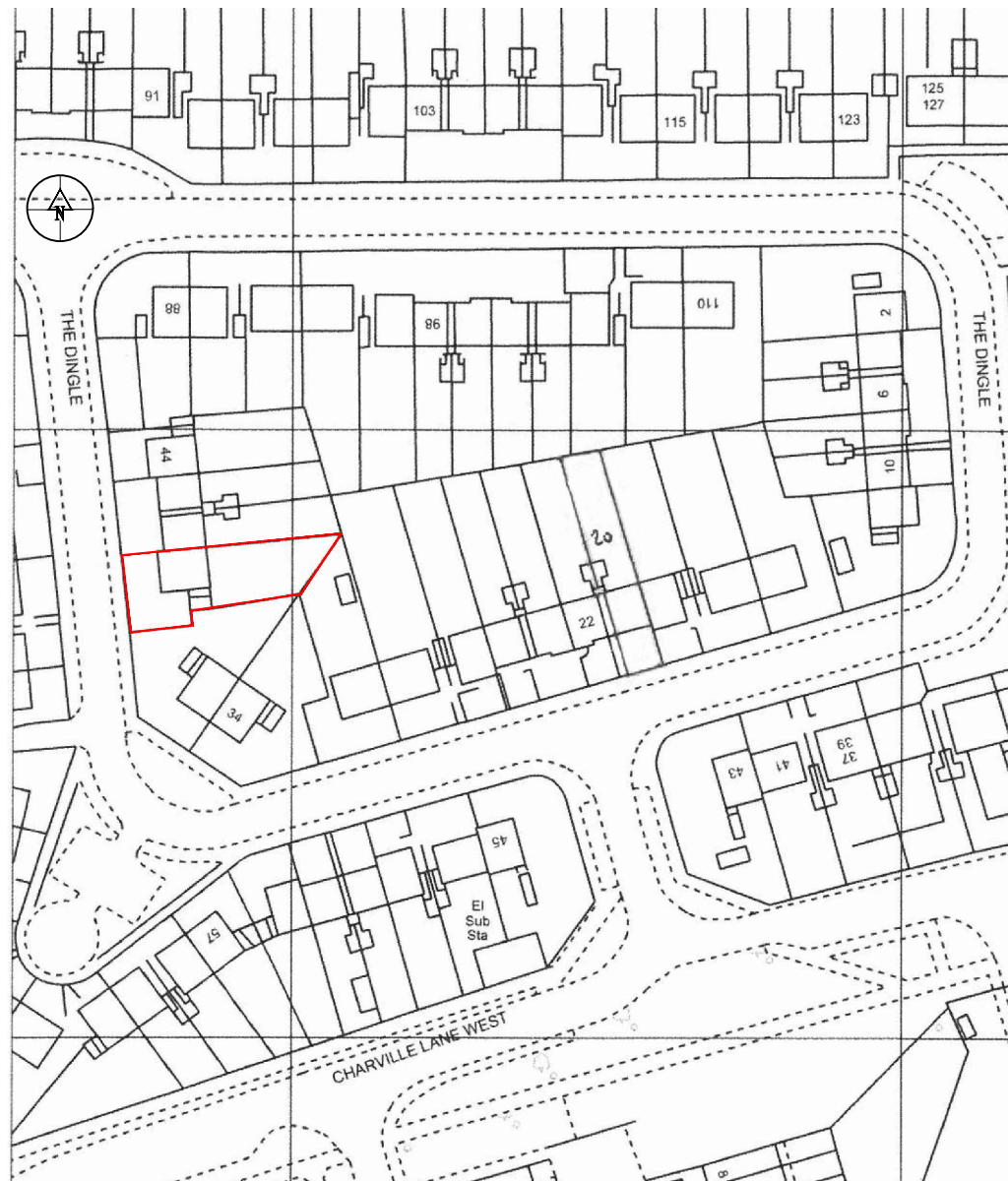
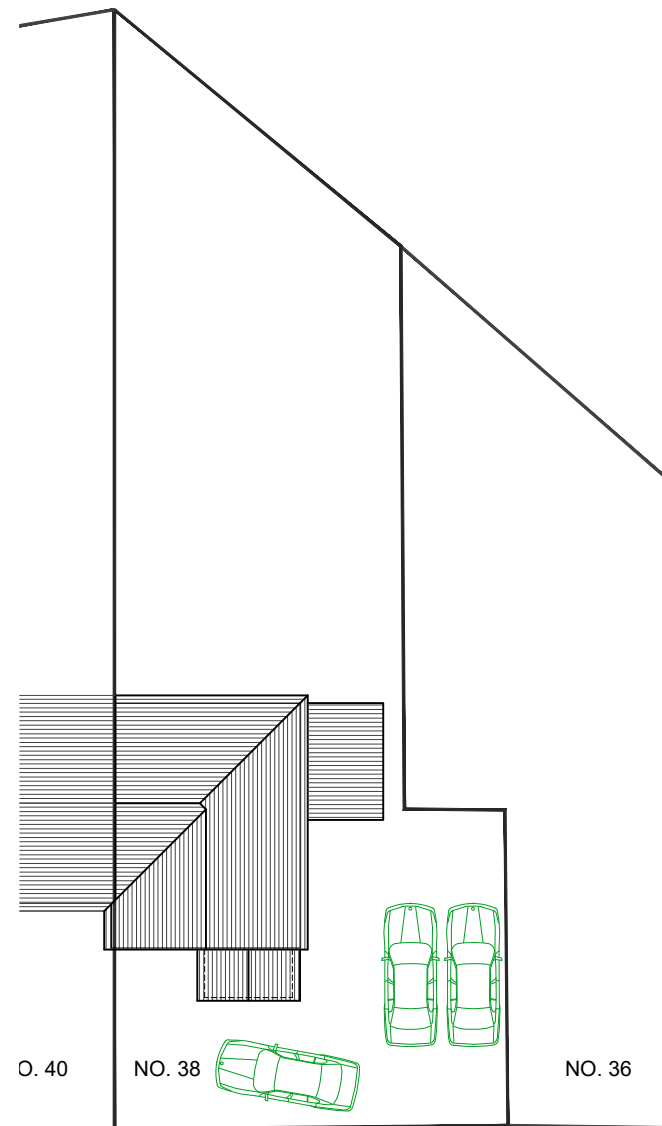


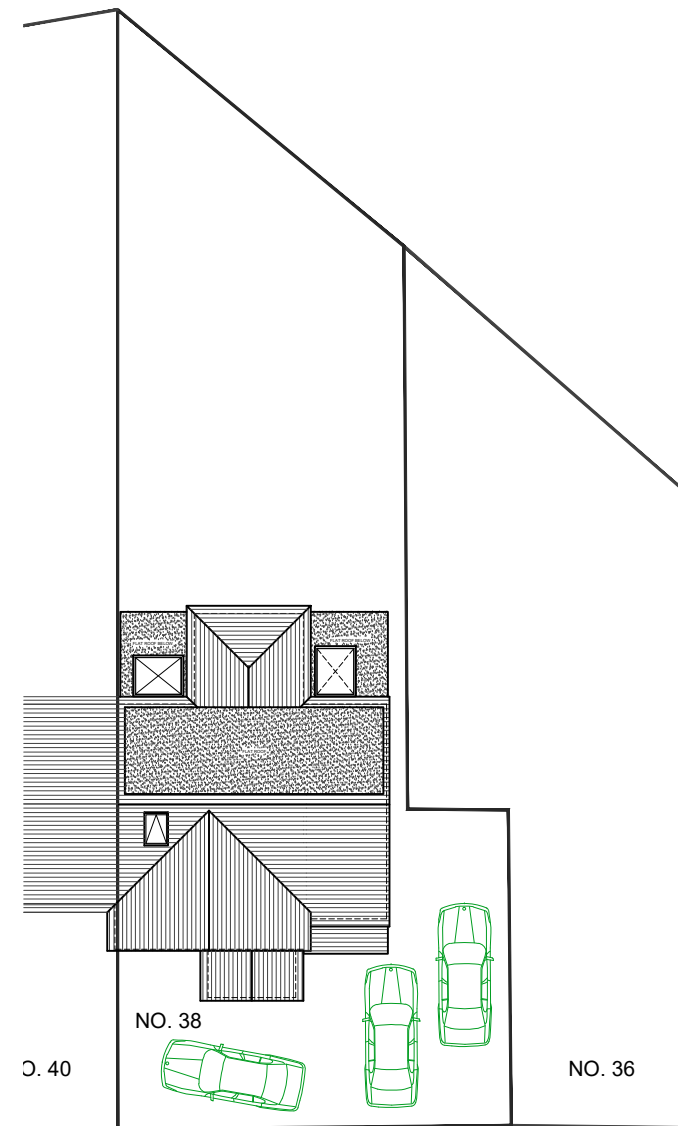
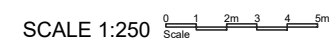
- ## NOTES
- Dimensions are not to be scaled from this drawing by contractors. The contractor is requested to check all dimensions before the work started.
 - Report any discrepancies to the client or architect before undertaking the work described in the drawings.
 - Dimensions are approximate site dimensions and are to be verified by the contractor on site before any fabrication/site works i.e foundations etc occur
 - Contractor is responsible for all temporary propping to existing structure



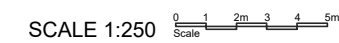
01 - OS MAP SCALE 1:1250






02 - EXISTING BLOCK PLAN



03 - PROPOSED BLOCK PLAN



LEGEND

-  EXISTING
 PROPOSED
 DEMOLISHED

[illegible]

HOUSE-HOLDER APPLICATION

DESIGN ENDEAVOURS LTD
M: 07824773079, 07869580774
E: design.endeavour@gmail.com

Project	38 THE DINGLE HILLINGDON UXBRIDGE , UB10 0DH
---------	---

Title	OS MAP, BLOCK PLANS
-------	---------------------

Scale as shown@A3	Drawn JTS/TA	Approved	Date SEP 23
Job No. DE-796/23	Drawing No. PH-38DH-01	Rev.	