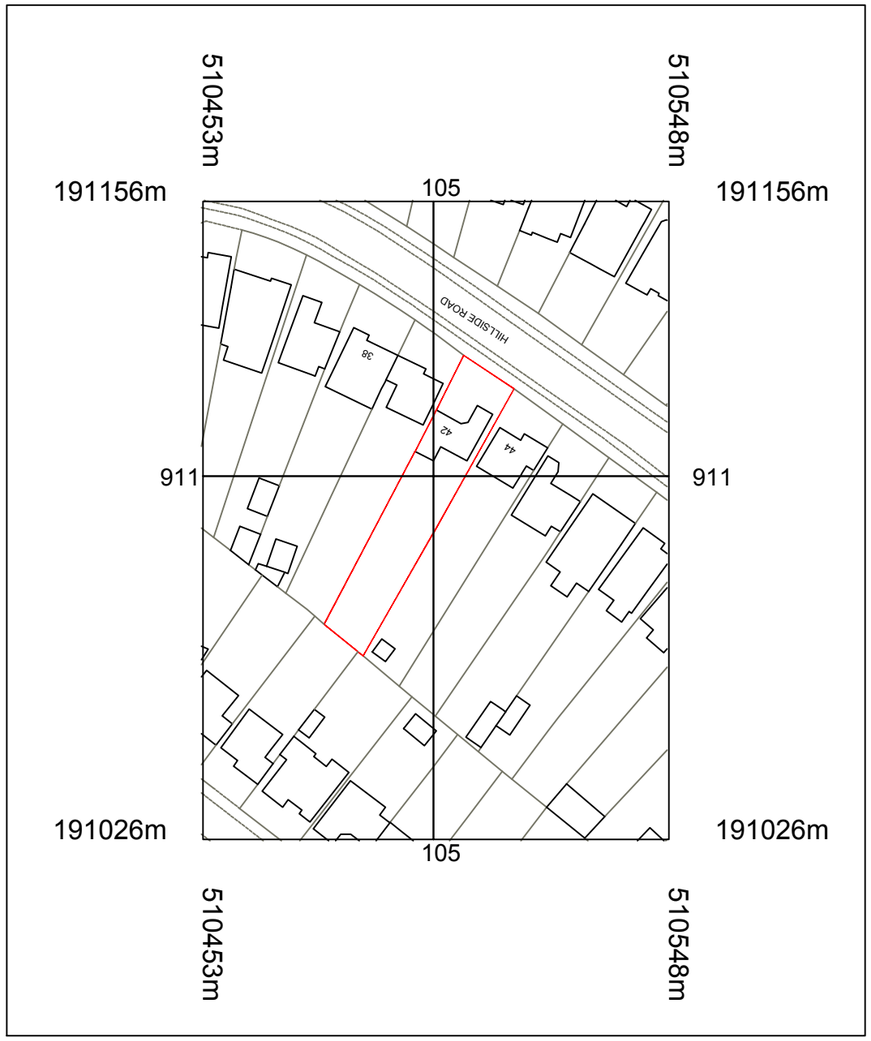

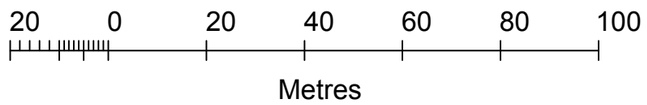



© Crown copyright and database rights 2020 OS 100035409

Reproduction in whole or in part is prohibited

without the permission of Ordnance Survey.

INFORMATION CONTAINED IN THIS DWG IS CONFIDENTIAL AND MAY NOT BE USED FOR ANY OTHER PURPOSE OTHER THAN THAT FOR WHICH THE DWG. WAS SUPPLIED. LA VAASTU MAINTAINS COPYRIGHT OF DWG. AND ACCEPTS NO LIABILITY TO ANY THIRD PARTY RELYING ON INFORMATION CONTAINED IN THE DWG.

CONTRACTORS MUST VERIFY ALL DIMENSIONS ON SITE BEFORE COMMENCING ANY WORK OR SHOP DRAWINGS.
FIGURED DIMENSIONS ARE TO BE USED IN PREFERENCE TO SCALED DIMENSIONS.
IF THIS DRAWING EXCEEDS THE QUANITITIES TAKEN IN ANY WAY THE ARCHITECTURAL DESIGNER IS TO BE INFORMED BEFORE THE WORK IS INITIATED.

NOTES -

Job: 42 HILLSIDE ROAD NORTHWOOD HA6 1QB		
Dwg: LOCATION PLAN		Scale: 1:1250 on A3
Dwg No: LaVaastu/2021/250/01	Date: 25/09/21	Drawn: S

La Vaastu Ltd.
26 Otter Way
West Drayton, UB7 8FA
www.lavaastu.co.uk, 07574165277