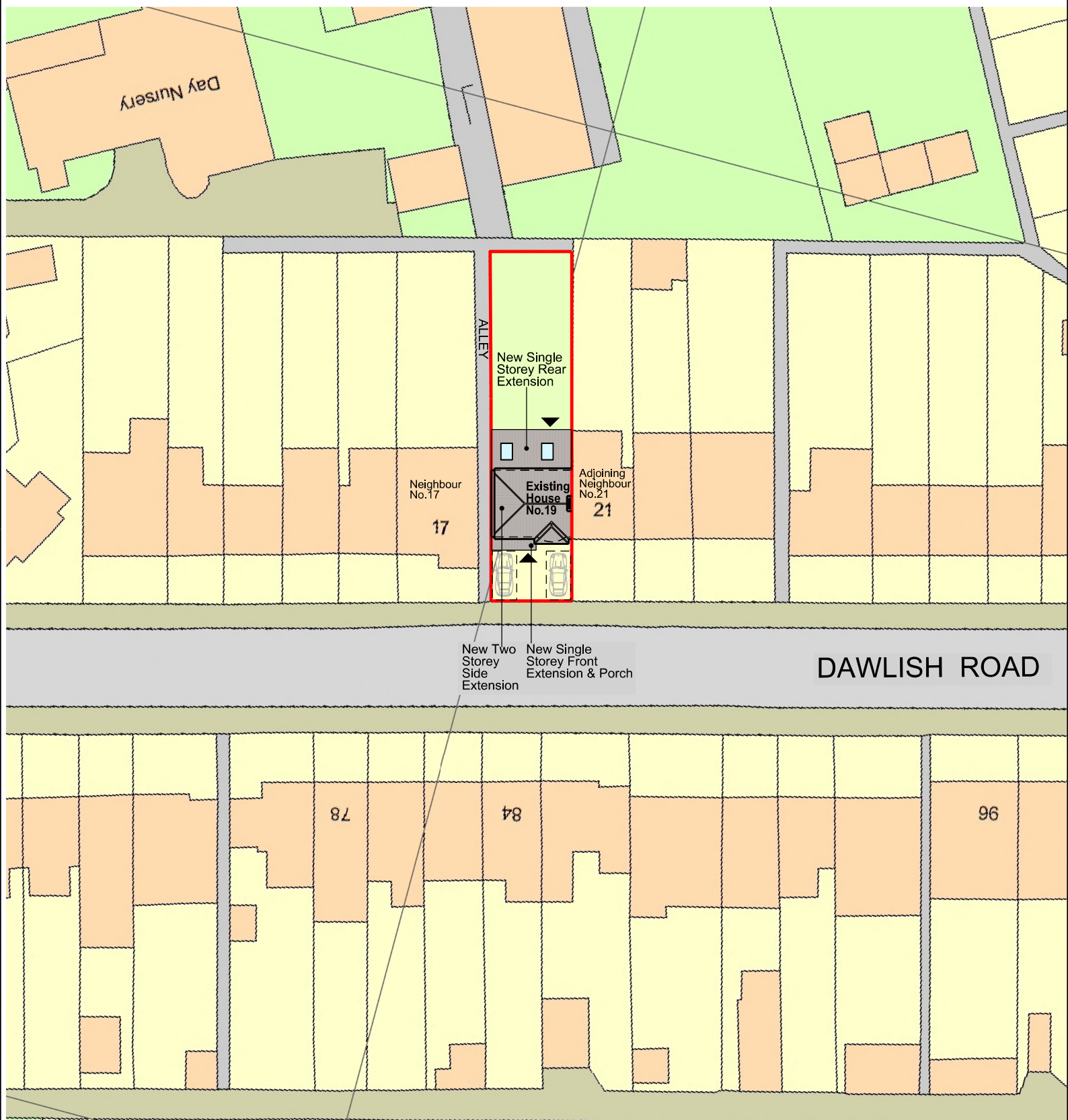




SCALE BAR 1:500 @ A4



Disclaimer:
Do not scale from this drawing.
Check all dimensions on site before fabrication or setting out.
This document is copyright and may not be reproduced without permission of the owner.

Notes:
All dimensions in millimeters.

KEY:
SITE BOUNDARY 
ACCESS POINTS 

Rev: 00 Notes: Planning Submission

Date: 19.06.2021

Dwn: MG

Iss: MG

Author: **Maria Golasowska**
M Eng, Dip Arch, BA (Hons)
ARB no. 077808G
T: 020 3715 7751
M: 077 3138 7952

Client: **Mr Zef Demaj**
19 Dawlish Drive
Ruislip
HA4 9SF



Glades Construction Ltd.
38 CEDAR DRIVE
PINNER - HA5 4DE

Project: **Private Attached House**
19 Dawlish Drive
Ruislip HA4 9SF

Drawing Title:
SITE PLAN
(BLOCK PLAN)

Drawn By: MG Issued By: MG Date of First Issue: 19.06.2021

Project No: EX-HR-A-019A Scale @ A4: 1:500

Drawing No: A-HR-019A-BP-002 Revision: 00