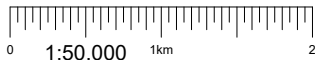


SITE LOCATION

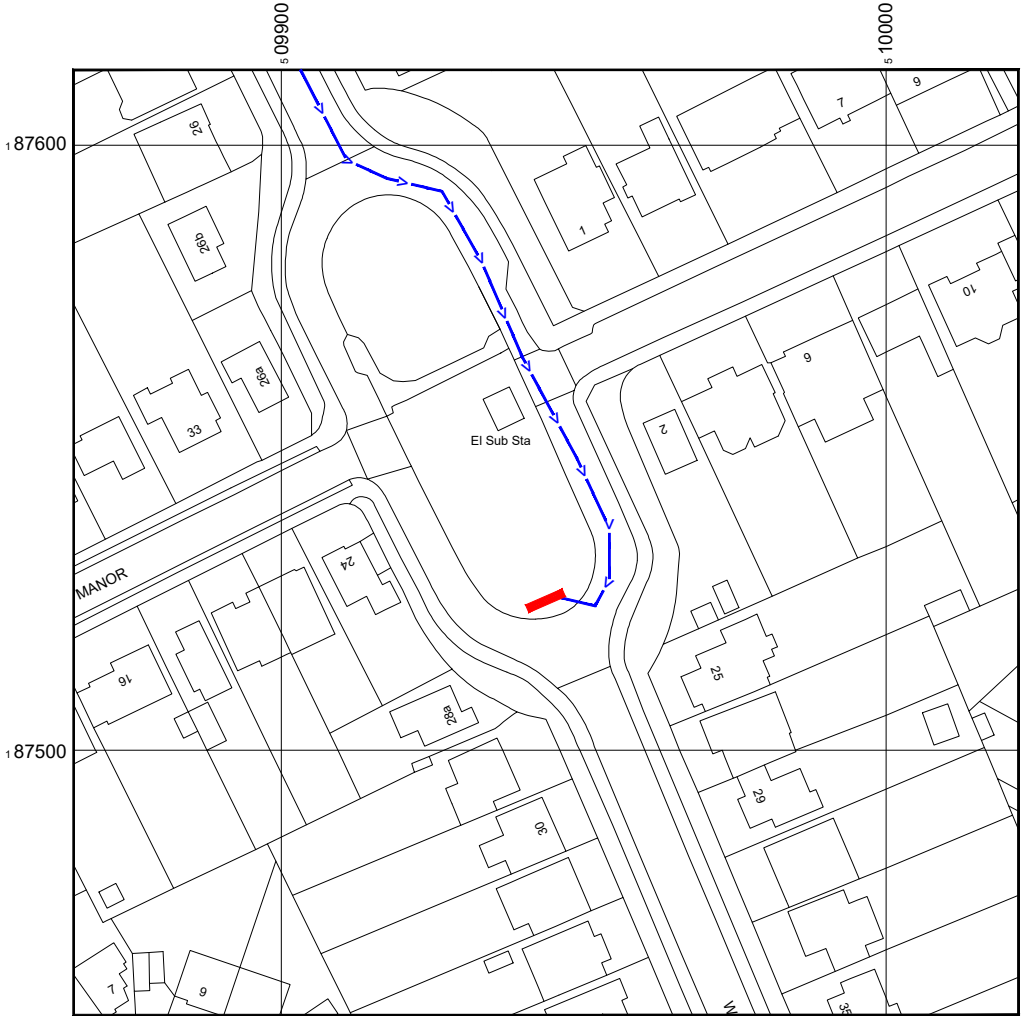


Reproduced by permission of Ordnance Survey on behalf of the Controller of Her Majesty's Stationary Office
All rights reserved. © Crown Copyright licence no. 100062043

SITE AREA PLAN



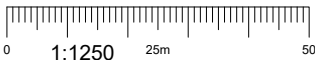
SITE PHOTOGRAPH



Reproduced by permission of Ordnance Survey on behalf of the Controller of Her Majesty's Stationary Office
All rights reserved. © Crown Copyright licence no. 100062043

NGR E: 509948 N: 187526

SITE LOCATION PLAN



GOOGLE MAPS QR CODE

GOOGLE MAPS - <https://goo.gl/maps/qQJ9Ctp6ZAeLBCwx5>

GOOGLE STREETVIEW - <https://goo.gl/maps/zns5AXJery2EaudE6>

NOTES:

1. ALL DIMENSIONS IN MM UNLESS OTHERWISE NOTED.

DIRECTIONS TO SITE:

Head east on M40. Continue onto Western Ave/A40. Take the B467 exit toward Uxbridge/Hareeld/Ruislip/Ickenham. At Swakeleys Roundabout, take the 1st exit onto Swakeleys Rd/B467. At the roundabout, take the 2nd exit and stay on Swakeleys Rd/B467. At the roundabout, take the 2nd exit and stay on Swakeleys Rd/B467. Turn left onto High Rd/B466. At the roundabout, take the 1st exit onto Ickenham Rd/B466. Turn left onto High St/A4180. At the roundabout, take the 3rd exit onto Eastcote Rd/B466. At the roundabout, take the 3rd exit onto Windmill Hill. Follow Windmill Hill and site location is on the right hand side.

Site Provider's

Property Boundary:



Access Route To Site:



Access Route:



Master:	MBNL / EE / H3G:	Project:	Purpose of Issue:	Issue:
M006	MBNL	H3G 5G UNILATERAL	Planning	F
Date:	12/05/2021	Revision / Upgrade Description:		
Drawn:	CDN	Pole location amended		
Checked:	DH			
Approved:	SD			
Master:	MBNL / EE / H3G:	Project:	Purpose of Issue:	Issue:
M005	MBNL	H3G 5G UNILATERAL	Planning	E
Date:	29/03/2021	Revision / Upgrade Description:		
Drawn:	CDN	Pole location amended		
Checked:	DH			
Approved:	SD			
Master:	MBNL / EE / H3G:	Project:	Purpose of Issue:	Issue:
M004	MBNL	H3G 5G UNILATERAL	Planning	D
Date:	15/10/2020	Revision / Upgrade Description:		
Drawn:	CDN	Azimuths changed		
Checked:	DH			
Approved:	SD			
Master:	MBNL / EE / H3G:	Project:	Purpose of Issue:	Issue:
M003	MBNL	H3G 5G UNILATERAL	Planning	C
Date:	18/07/2020	Revision / Upgrade Description:		
Drawn:	CDN	Amended		
Checked:	DH			
Approved:	SD			
Master:	MBNL / EE / H3G:	Project:	Purpose of Issue:	Issue:
M002	MBNL	H3G 5G UNILATERAL	Planning	B
Date:	22/05/2020	Revision / Upgrade Description:		
Drawn:	CDN	Amended		
Checked:	DH			
Approved:	SD			



Hutchison 3G UK Limited
Star House, 20 Grenfell Road
Maidenhead, SL6 1EH
Tel: 01628 765 000
Fax: 01628 765 001

H3G Base Station Information line:
0845 6043000
Available 8am-8pm Monday to Friday

Design Consultant & Principal Contractor:



WHP Telecoms
Unit 1 Maple Park,
Low Fields Avenue, Leeds
LS12 6HH

Tel: 01133023550
e-mail: info@whptelecoms.com

Site Name:

WINDMILL HILL STREETWORKS

Site ID:

HGN10042

Address:

WINDMILL HILL, EASTCOTE VILLAGE,
NORTHWOOD,
LONDON BOROUGH OF HILLINGDON,
LONDON, GREATER LONDON,
HA4 8PY

Title:

002 SITE LOCATION PLAN

Project:

H3G 5G UNILATERAL

Purpose of Issue:

PLANNING

EE Cell ID:

N/A

MBNL Cell ID:

N/A

3UK Cell ID:

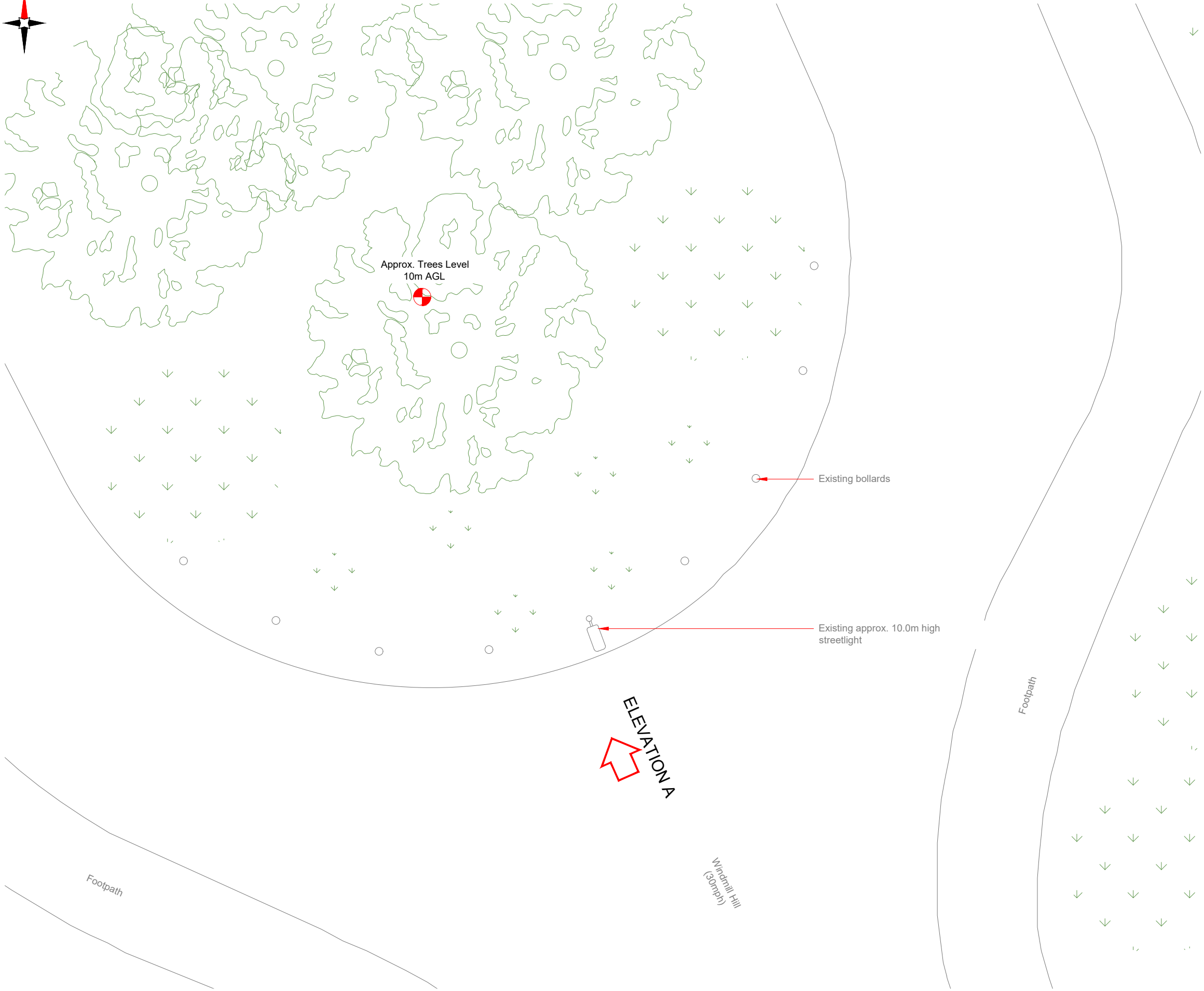
N/A

Master Drawing No:

HGN10042_M006

Issue:

F



- NOTES:
- ALL DIMENSIONS IN MM UNLESS OTHERWISE NOTED.

Master:	MBNL / EE / H3G:	Project:	Purpose of Issue:	Issue:
M006	MBNL	H3G 5G UNILATERAL	Planning	F
Date:	12/05/2021	Revision / Upgrade Description:		
Drawn:	CDN	Pole location amended		
Checked:	DH			
Approved:	SD			
Master:	MBNL / EE / H3G:	Project:	Purpose of Issue:	Issue:
M005	MBNL	H3G 5G UNILATERAL	Planning	E
Date:	29/03/2021	Revision / Upgrade Description:		
Drawn:	CDN	Pole location amended		
Checked:	DH			
Approved:	SD			
Master:	MBNL / EE / H3G:	Project:	Purpose of Issue:	Issue:
M004	MBNL	H3G 5G UNILATERAL	Planning	D
Date:	15/10/2020	Revision / Upgrade Description:		
Drawn:	CDN	Azimuths changed		
Checked:	DH			
Approved:	SD			
Master:	MBNL / EE / H3G:	Project:	Purpose of Issue:	Issue:
M003	MBNL	H3G 5G UNILATERAL	Planning	C
Date:	18/07/2020	Revision / Upgrade Description:		
Drawn:	CDN	Amended		
Checked:	DH			
Approved:	SD			
Master:	MBNL / EE / H3G:	Project:	Purpose of Issue:	Issue:
M002	MBNL	H3G 5G UNILATERAL	Planning	B
Date:	22/05/2020	Revision / Upgrade Description:		
Drawn:	CDN	Amended		
Checked:	DH			
Approved:	SD			



Hutchison 3G UK Limited
Star House, 20 Grenfell Road
Maidenhead, SL6 1EH
Tel: 01628 765 000
Fax: 01628 765 001

H3G Base Station Information line:
0845 6043000
Available 8am-8pm Monday to Friday



WHP Telecoms
Unit 1 Maple Park,
Low Fields Avenue, Leeds
LS12 6HH

Tel: 01133023550
e-mail: info@whptelecoms.com

Site Name:
WINDMILL HILL STREETWORKS

Site ID:
HGN10042

Address:
WINDMILL HILL, EASTCOTE VILLAGE,
NORTHWOOD,
LONDON BOROUGH OF HILLINGDON,
LONDON, GREATER LONDON,
HA4 8PY

Title:
100 EXISTING SITE PLAN

Project:
H3G 5G UNILATERAL

Purpose of Issue:
PLANNING

EE Cell ID:	MBNL Cell ID:	3UK Cell ID:
N/A	N/A	N/A

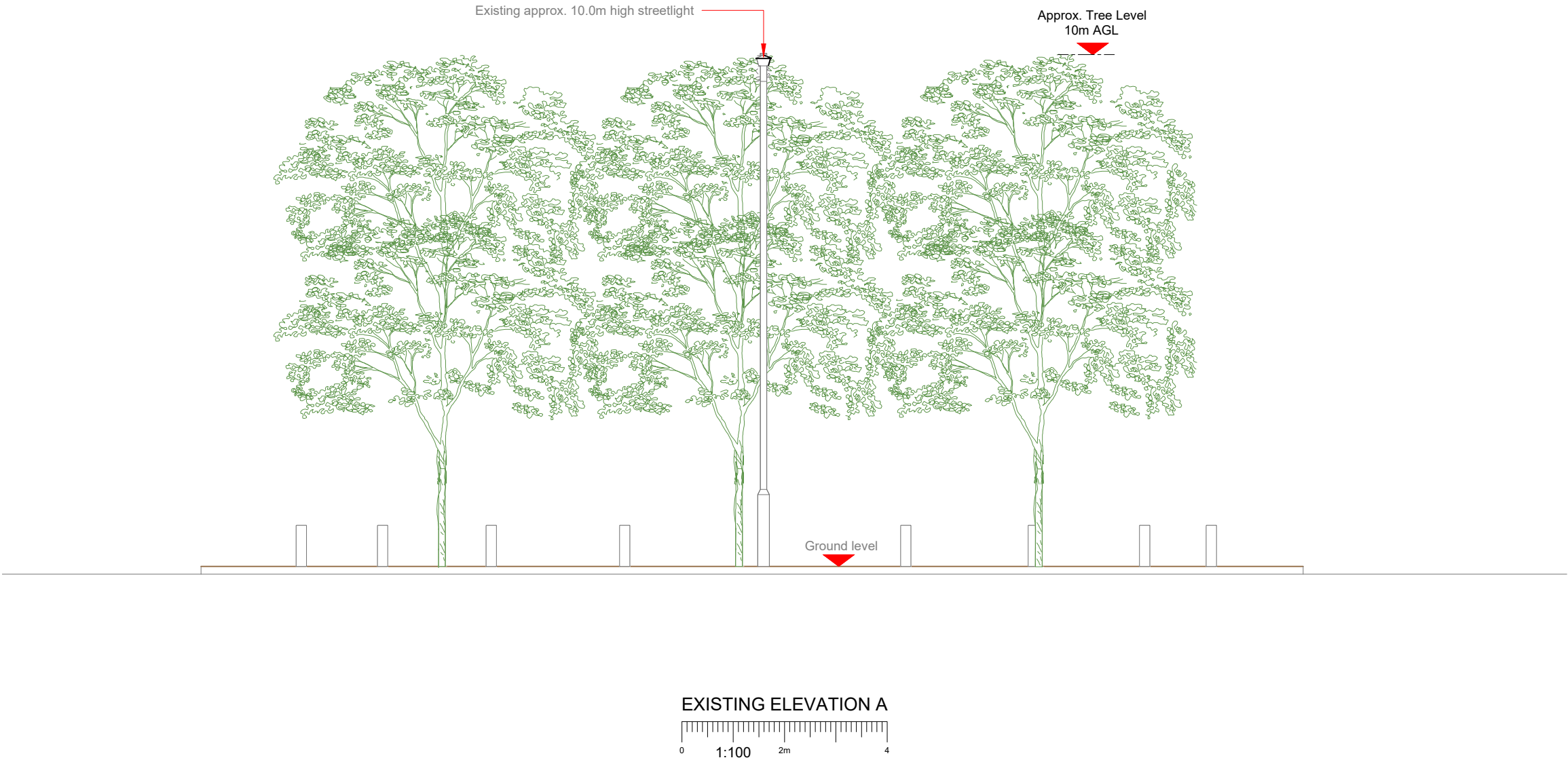
Master Drawing No:
HGN10042_M006

Issue:
F

100mm

50mm

10mm



- NOTES:
1. ALL DIMENSIONS IN MM UNLESS OTHERWISE NOTED.

Master:	MBNL / EE / H3G:	Project:	Purpose of Issue:	Issue:
M006	MBNL	H3G 5G UNILATERAL	Planning	F
Date:	12/05/2021	Revision / Upgrade Description:		
Drawn:	CDN	Pole location amended		
Checked:	DH			
Approved:	SD			
Master:	MBNL / EE / H3G:	Project:	Purpose of Issue:	Issue:
M005	MBNL	H3G 5G UNILATERAL	Planning	E
Date:	29/03/2021	Revision / Upgrade Description:		
Drawn:	CDN	Pole location amended		
Checked:	DH			
Approved:	SD			
Master:	MBNL / EE / H3G:	Project:	Purpose of Issue:	Issue:
M004	MBNL	H3G 5G UNILATERAL	Planning	D
Date:	15/10/2020	Revision / Upgrade Description:		
Drawn:	CDN	Azimuths changed		
Checked:	DH			
Approved:	SD			
Master:	MBNL / EE / H3G:	Project:	Purpose of Issue:	Issue:
M003	MBNL	H3G 5G UNILATERAL	Planning	C
Date:	18/07/2020	Revision / Upgrade Description:		
Drawn:	CDN	Amended		
Checked:	DH			
Approved:	SD			
Master:	MBNL / EE / H3G:	Project:	Purpose of Issue:	Issue:
M002	MBNL	H3G 5G UNILATERAL	Planning	B
Date:	22/05/2020	Revision / Upgrade Description:		
Drawn:	CDN	Amended		
Checked:	DH			
Approved:	SD			



Hutchison 3G UK Limited
Star House, 20 Grenfell Road
Maidenhead, SL6 1EH
Tel: 01628 765 000
Fax: 01628 765 001

H3G Base Station Information line:
0845 6043000
Available 8am-8pm Monday to Friday

Design Consultant & Principal Contractor:



WHP Telecoms
Unit 1 Maple Park,
Low Fields Avenue, Leeds
LS12 6HH

Tel: 01133023550
e-mail: info@whptelecoms.com

Site Name:
WINDMILL HILL STREETWORKS

Site ID:
HGN10042

Address:
WINDMILL HILL, EASTCOTE VILLAGE,
NORTHWOOD,
LONDON BOROUGH OF HILLINGDON,
LONDON, GREATER LONDON,
HA4 8PY

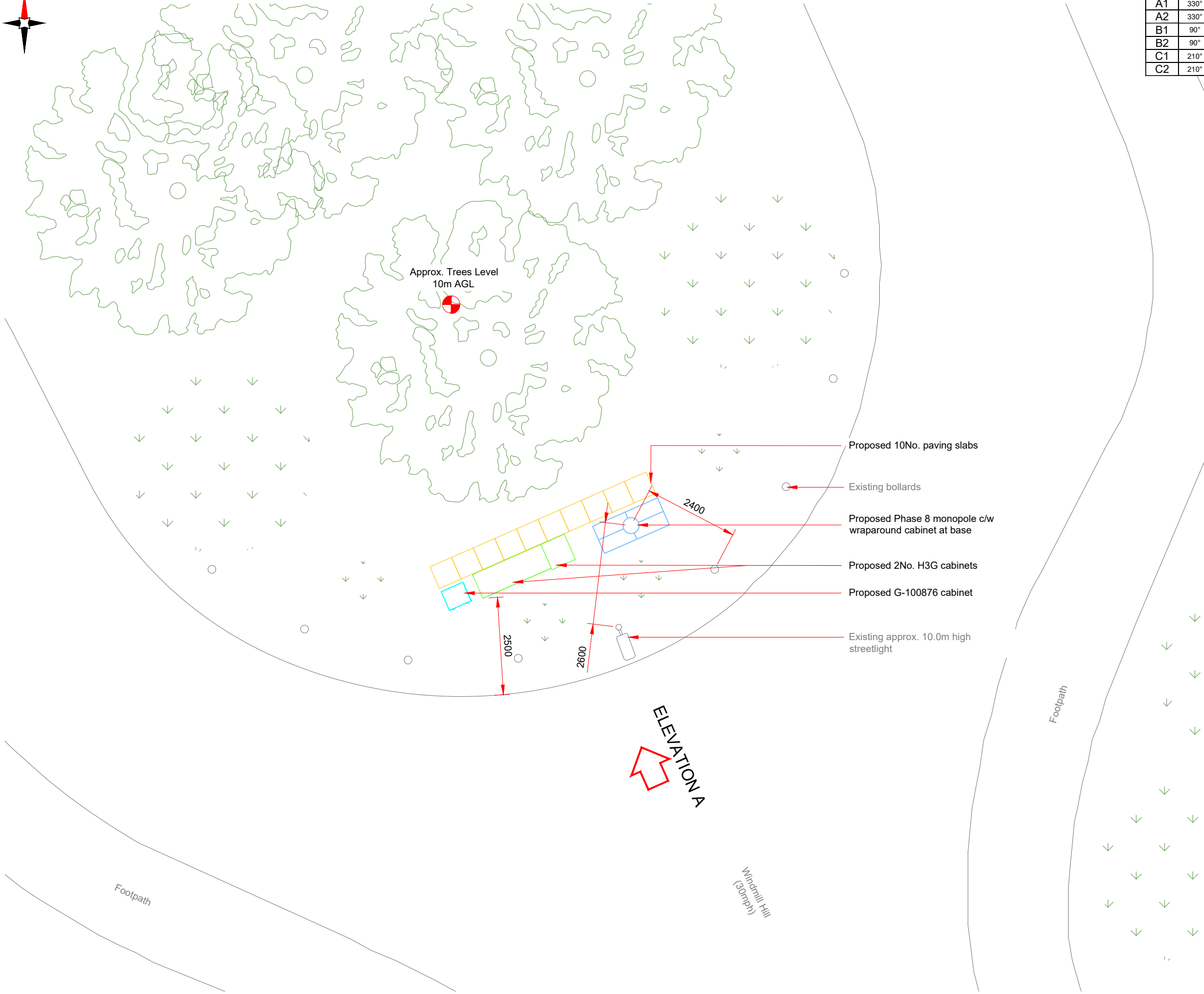
Title:
150 EXISTING ELEVATION A

Project:
H3G 5G UNILATERAL

Purpose of Issue:
PLANNING

EE Cell ID:	MBNL Cell ID:	3UK Cell ID:
N/A	N/A	N/A

Master Drawing No:	Issue:
HGN10042_M006	F



Antenna Aperture ID	Proposed 4G/5G Bearing	Operator: Shared/ EE/H3G
A1	330°	H3G
A2	330°	H3G
B1	90°	H3G
B2	90°	H3G
C1	210°	H3G
C2	210°	H3G

NOTES:

1. ALL DIMENSIONS IN MM UNLESS OTHERWISE NOTED.

Master:	MBNL / EE / H3G:	Project:	Purpose of Issue:	Issue:
M006	MBNL	H3G 5G UNILATERAL	Planning	F
Date:	12/05/2021	Revision / Upgrade Description:		
Drawn:	CDN	Pole location amended		
Checked:	DH			
Approved:	SD			
Master:	MBNL / EE / H3G:	Project:	Purpose of Issue:	Issue:
M005	MBNL	H3G 5G UNILATERAL	Planning	E
Date:	29/03/2021	Revision / Upgrade Description:		
Drawn:	CDN	Pole location amended		
Checked:	DH			
Approved:	SD			
Master:	MBNL / EE / H3G:	Project:	Purpose of Issue:	Issue:
M004	MBNL	H3G 5G UNILATERAL	Planning	D
Date:	15/10/2020	Revision / Upgrade Description:		
Drawn:	CDN	Azimuths changed		
Checked:	DH			
Approved:	SD			
Master:	MBNL / EE / H3G:	Project:	Purpose of Issue:	Issue:
M003	MBNL	H3G 5G UNILATERAL	Planning	C
Date:	18/07/2020	Revision / Upgrade Description:		
Drawn:	CDN	Amended		
Checked:	DH			
Approved:	SD			
Master:	MBNL / EE / H3G:	Project:	Purpose of Issue:	Issue:
M002	MBNL	H3G 5G UNILATERAL	Planning	B
Date:	22/05/2020	Revision / Upgrade Description:		
Drawn:	CDN	Amended		
Checked:	DH			
Approved:	SD			



Hutchison 3G UK Limited
Star House, 20 Grenfell Road
Maidenhead, SL6 1EH
Tel: 01628 765 000
Fax: 01628 765 001

H3G Base Station Information line:
0845 6043000
Available 8am-8pm Monday to Friday

Design Consultant & Principal Contractor:



WHP Telecoms
Unit 1 Maple Park,
Low Fields Avenue, Leeds
LS12 6HH

Tel: 01133023550
e-mail: info@whptelecoms.com

Site Name:
WINDMILL HILL STREETWORKS

Site ID:
HGN10042

Address:
WINDMILL HILL, EASTCOTE VILLAGE,
NORTHWOOD,
LONDON BOROUGH OF HILLINGDON,
LONDON, GREATER LONDON,
HA4 8PY

Title:
210 PROPOSED H3G SITE PLAN

Project:
H3G 5G UNILATERAL

Purpose of Issue:
PLANNING

EE Cell ID:	MBNL Cell ID:	3UK Cell ID:
N/A	N/A	N/A

Master Drawing No:
HGN10042_M006

Issue:
F

Antenna Aperture ID	Proposed 4G/5G Bearing	Operator: Shared/ EE/H3G
A1	330°	H3G
A2	330°	H3G
B1	90°	H3G
B2	90°	H3G
C1	210°	H3G
C2	210°	H3G

NOTES:

1. ALL DIMENSIONS IN MM UNLESS OTHERWISE NOTED.

Master:	MBNL / EE / H3G:	Project:	Purpose of Issue:	Issue:
M006	MBNL	H3G 5G UNILATERAL	Planning	F
Date:	12/05/2021	Revision / Upgrade Description:		
Drawn:	CDN	Pole location amended		
Checked:	DH			
Approved:	SD			
Master:	MBNL / EE / H3G:	Project:	Purpose of Issue:	Issue:
M005	MBNL	H3G 5G UNILATERAL	Planning	E
Date:	29/03/2021	Revision / Upgrade Description:		
Drawn:	CDN	Pole location amended		
Checked:	DH			
Approved:	SD			
Master:	MBNL / EE / H3G:	Project:	Purpose of Issue:	Issue:
M004	MBNL	H3G 5G UNILATERAL	Planning	D
Date:	15/10/2020	Revision / Upgrade Description:		
Drawn:	CDN	Azimuths changed		
Checked:	DH			
Approved:	SD			
Master:	MBNL / EE / H3G:	Project:	Purpose of Issue:	Issue:
M003	MBNL	H3G 5G UNILATERAL	Planning	C
Date:	18/07/2020	Revision / Upgrade Description:		
Drawn:	CDN	Amended		
Checked:	DH			
Approved:	SD			
Master:	MBNL / EE / H3G:	Project:	Purpose of Issue:	Issue:
M002	MBNL	H3G 5G UNILATERAL	Planning	B
Date:	22/05/2020	Revision / Upgrade Description:		
Drawn:	CDN	Amended		
Checked:	DH			
Approved:	SD			



Hutchison 3G UK Limited
Star House, 20 Grenfell Road
Maidenhead, SL6 1EH
Tel: 01628 765 000
Fax: 01628 765 001

H3G Base Station Information line:
0845 6043000
Available 8am-8pm Monday to Friday

Design Consultant & Principal Contractor:



WHP Telecoms
Unit 1 Maple Park,
Low Fields Avenue, Leeds
LS12 6HH

Tel: 01133023550
e-mail: info@whptelecoms.com

Site Name:
WINDMILL HILL STREETWORKS

Site ID:
HGN10042

Address:
WINDMILL HILL, EASTCOTE VILLAGE,
NORTHWOOD,
LONDON BOROUGH OF HILLINGDON,
LONDON, GREATER LONDON,
HA4 8PY

Title:
260 PROPOSED H3G ELEVATION

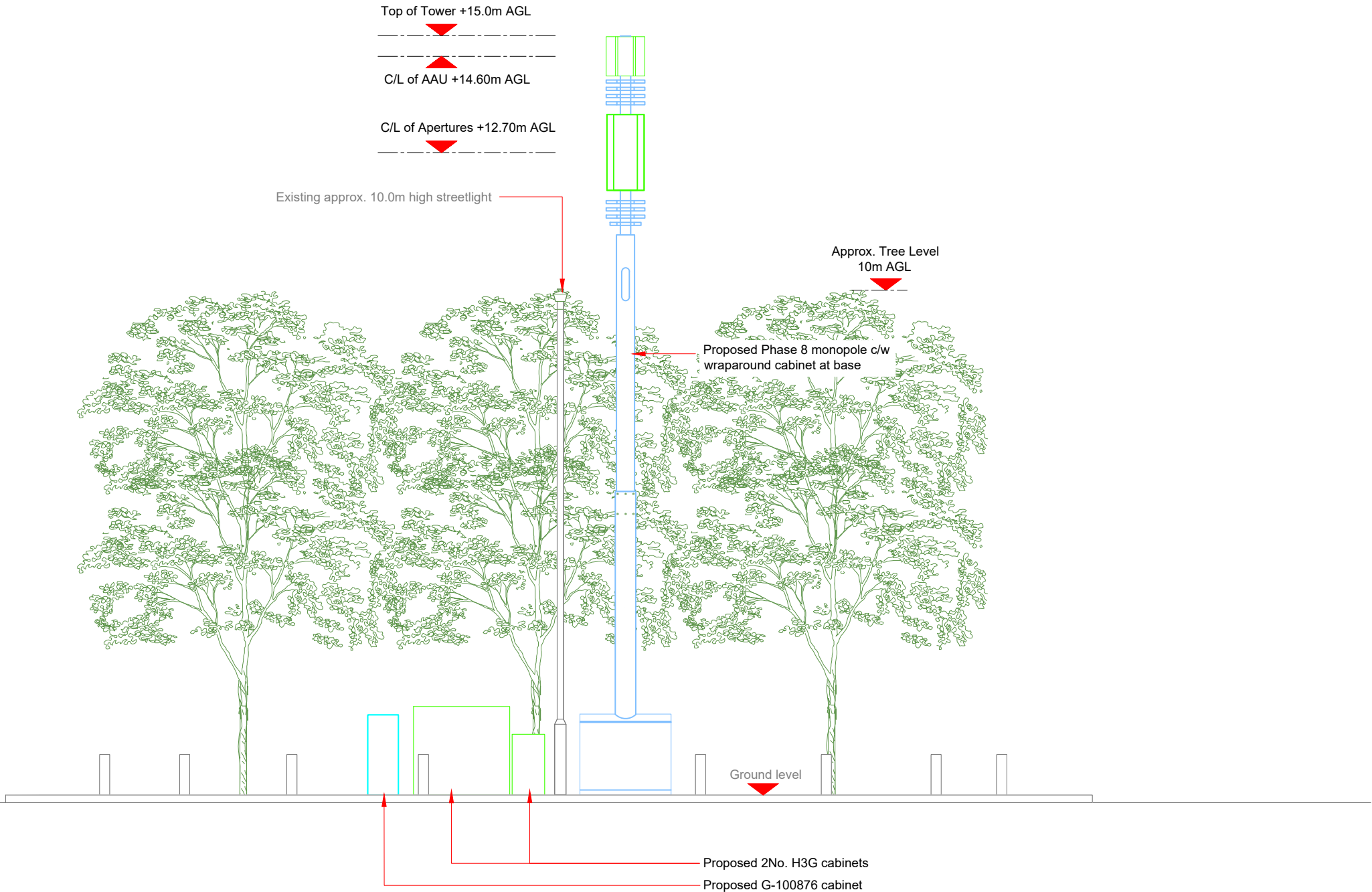
Project:
H3G 5G UNILATERAL

Purpose of Issue:
PLANNING

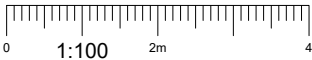
EE Cell ID:	MBNL Cell ID:	3UK Cell ID:
N/A	N/A	N/A

Master Drawing No:
HGN10042_M006

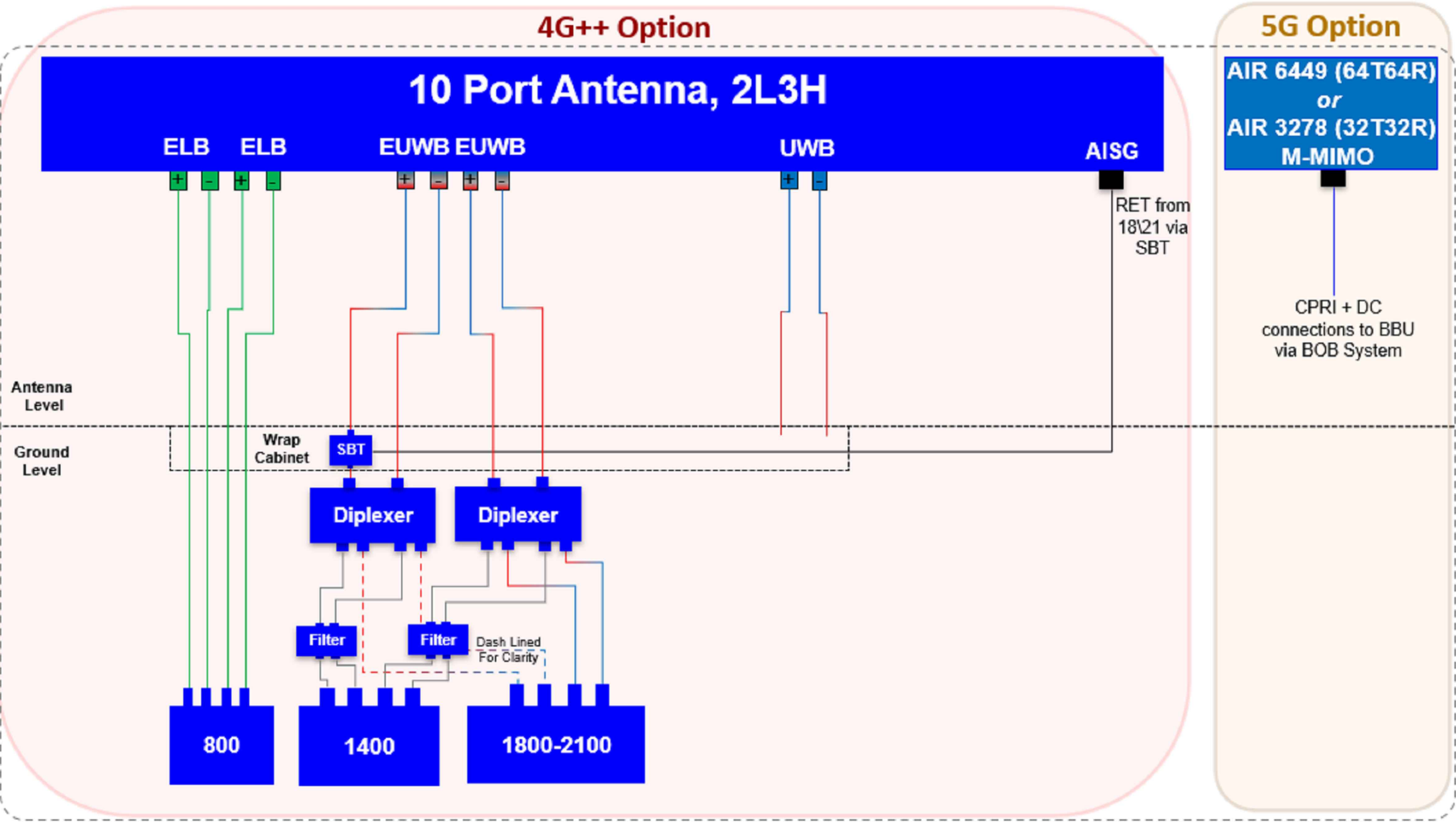
Issue:
F



PROPOSED H3G ELEVATION



Proposed H3G Antenna Aperture Schedule & RF Equipment Capacity																	
Antenna Aperture ID	Antenna Aperture Size (Length x Width x Depth)	Aperture Height C/L	Aperture Max Weight (kg)	Proposed 4G/5G Bearing	Tech: 4G/5G	Operator: Shared/ EE/H3G	Antenna Aperture Coordinates		RRU No. <small>Max Size & Weight L=520mm W=400mm D=150mm Weight=25kg</small>	MHA No. <small>Max Size & Weight L=300mm W=300mm D=150mm Weight=10kg</small>	Main Feeder			BOB <small>Max Size & Weight (300x300x250mm & 5kg)</small>		Active Router No. <small>Max Size & Weight (370x260x150mm & 10kg)</small>	Passive Router No. <small>Max Size & Weight (350x220x150mm & 10kg)</small>
							Eastings	Northings			Size	Length	No.	No. Top	No. Bottom		
A1	778x403x268mm	14.60m	43.4kg	330°	5G	H3G	-	-	0	0	TBC	TBC	4	1	1	1	1
A2	1499x448x165mm	12.70m	37.5kg	330°	4G	H3G	-	-	3	0	TBC	TBC	4	1	1	1	1
B1	778x403x268mm	14.60m	43.4kg	90°	5G	H3G	-	-	0	0	TBC	TBC	4	1	1	1	1
B2	1499x448x165mm	12.70m	37.5kg	90°	4G	H3G	-	-	3	0	TBC	TBC	4	1	1	1	1
C1	778x403x268mm	14.60m	43.4kg	210°	5G	H3G	-	-	0	0	TBC	TBC	4	1	1	1	1
C2	1499x448x165mm	12.70m	37.5kg	210°	4G	H3G	-	-	3	0	TBC	TBC	4	1	1	1	1



STATUS KEY:	
Installed:	Existing
Retain:	Existing and to remain
Relocate:	Existing and to be relocated
Remove:	Existing to be removed from site
Proposed:	New on site

Master:	MBNL / EE / H3G:	Project:	Purpose of Issue:	Issue:
M006	MBNL	H3G 5G UNILATERAL	Planning	F
Date:	12/05/2021	Revision / Upgrade Description:		
Drawn:	CDN	Pole location amended		
Checked:	DH			
Approved:	SD			
Master:	MBNL / EE / H3G:	Project:	Purpose of Issue:	Issue:
M005	MBNL	H3G 5G UNILATERAL	Planning	E
Date:	29/03/2021	Revision / Upgrade Description:		
Drawn:	CDN	Pole location amended		
Checked:	DH			
Approved:	SD			
Master:	MBNL / EE / H3G:	Project:	Purpose of Issue:	Issue:
M004	MBNL	H3G 5G UNILATERAL	Planning	D
Date:	15/10/2020	Revision / Upgrade Description:		
Drawn:	CDN	Azimuths changed		
Checked:	DH			
Approved:	SD			
Master:	MBNL / EE / H3G:	Project:	Purpose of Issue:	Issue:
M003	MBNL	H3G 5G UNILATERAL	Planning	C
Date:	18/07/2020	Revision / Upgrade Description:		
Drawn:	CDN	Amended		
Checked:	DH			
Approved:	SD			
Master:	MBNL / EE / H3G:	Project:	Purpose of Issue:	Issue:
M002	MBNL	H3G 5G UNILATERAL	Planning	B
Date:	22/05/2020	Revision / Upgrade Description:		
Drawn:	CDN	Amended		
Checked:	DH			
Approved:	SD			



Hutchison 3G UK Limited
Star House, 20 Grenfell Road
Maidenhead, SL6 1EH
Tel: 01628 765 000
Fax: 01628 765 001

H3G Base Station Information line:
0845 6043000
Available 8am-8pm Monday to Friday

Design Consultant & Principal Contractor:

WHP Telecoms
Unit 1 Maple Park,
Low Fields Avenue, Leeds
LS12 6HH

Tel: 01133023550
e-mail: info@whptelecoms.com

Site Name: WINDMILL HILL STREETWORKS

Site ID: HGN10042

Address: WINDMILL HILL, EASTCOTE VILLAGE,
NORTHWOOD,
LONDON BOROUGH OF HILLINGDON,
LONDON, GREATER LONDON,
HA4 8PY

Title: 303 PROPOSED H3G ANTENNA
SCHEDULE & LINE CONFIGURATION

Project: H3G 5G UNILATERAL

Purpose of Issue: PLANNING

EE Cell ID:	MBNL Cell ID:	3UK Cell ID:
N/A	N/A	N/A

Master Drawing No:	Issue:
HGN10042_M006	F

y12