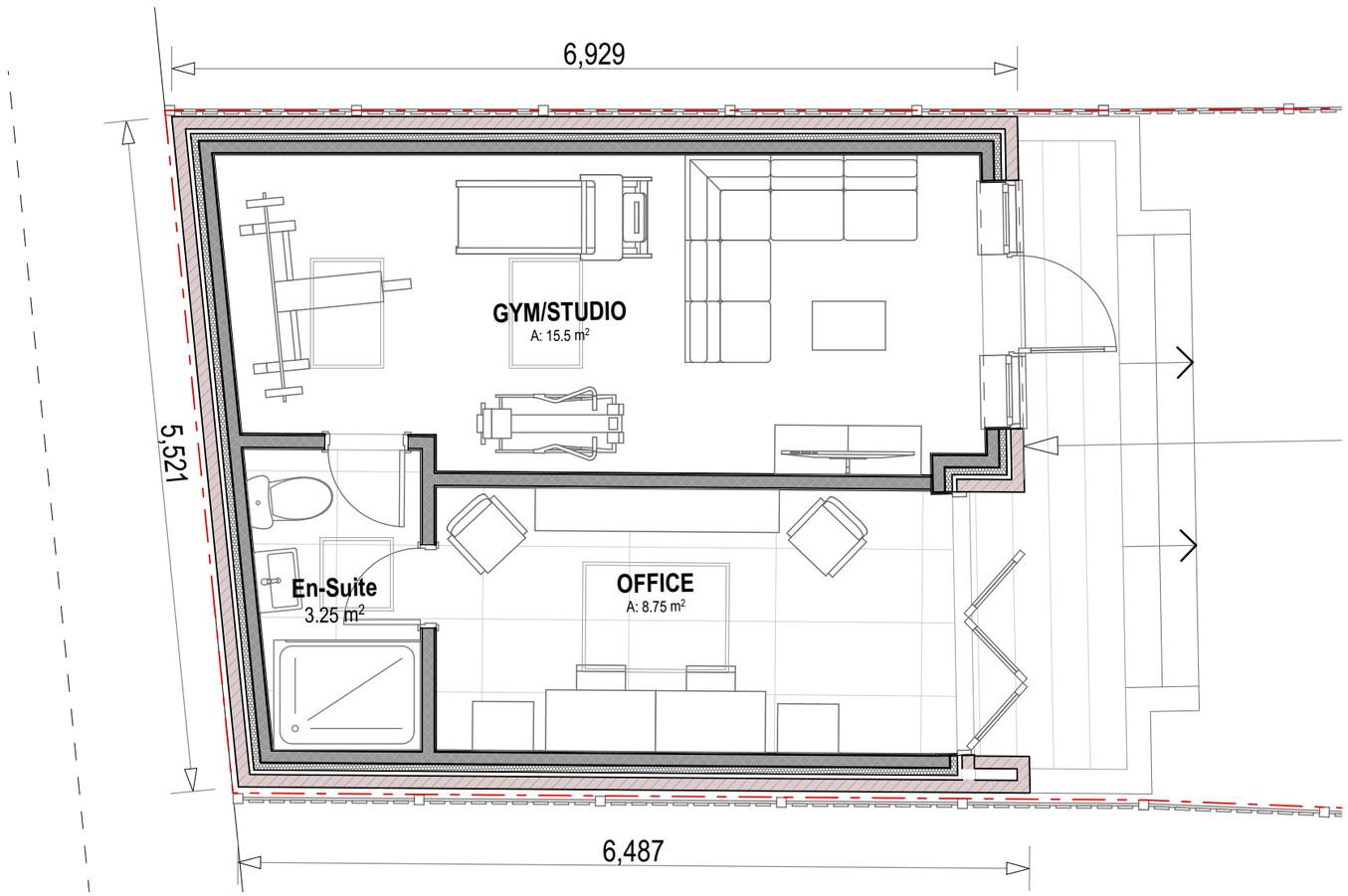

Ground Floor 1:50

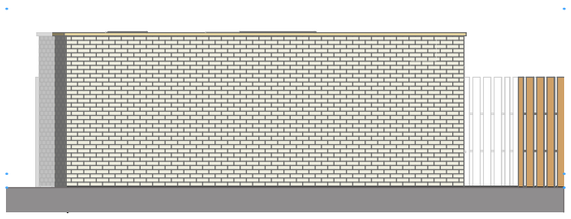

South Elevation 1:100

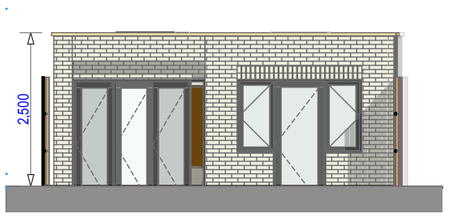

Front Elevation 1:100

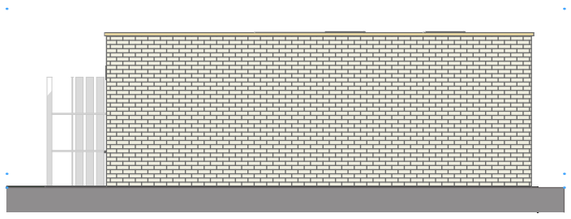

North Elevation 1:100

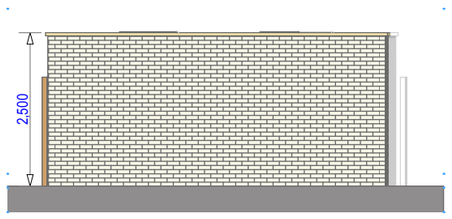

Rear Elevation 1:100

0 1 2 3 4 5m

Scale 1:50

0 2 4 6 8 10m

Scale 1:100

N

KNM DESIGNS

Notes

Do not scale from this drawing. All dimensions to be site checked and verified. Any deviations to be reported and confirmed. If in doubt ask.

This document is for the sole and specific use of the Client. KNM Designs shall not be responsible for any use of its contents for any purpose other than that for which it was prepared and provided.

This drawing must not be used on site unless issued for construction.

Should the Client pass copies of this document to other parties, this should be for co-ordination purposes only. In this case no professional liability or warranty shall be extended to the other parties without the explicit written agreement of KNM Designs.

Rev	Date	Comment	Published by
-	-	-	-

Job Title

37 Fray's Waye
Uxbridge
UB8 2QU

Drawing Name

Proposed Plan & Elevations

Drawing Status **PERMITTED DEVELOPMENT**

Published by **SG** Date 20/03/2021

Checked by **SG** Date 20/03/2021

Drawing Scale **1:50 @ A3**

Drawing no. **262/PDO-02**

Revision **B**