



THE EXISTING WALL ALONG
THE SIDE BOUNDARY

A SECTION OF LOW LEVEL WALL
CURRENTLY EXISTS ALONG THE
FRONT BOUNDARY - THIS IS TO
BE REMOVED

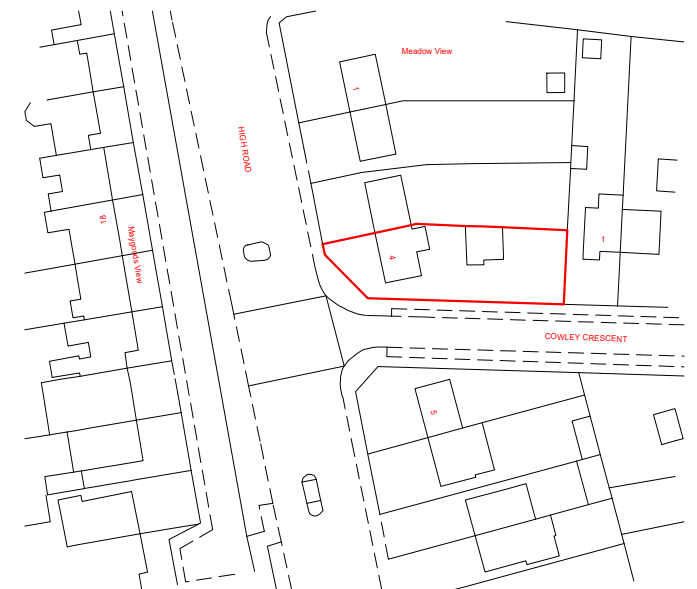
THE PROPOSED VEHICULAR
ACCESS AND DROPPED KERB

THE FRONT OF THE
SITE IS OPEN AND
IS ALREADY FULLY
HARD SURFACED

HIGH ROAD

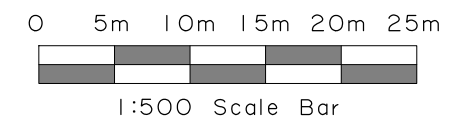
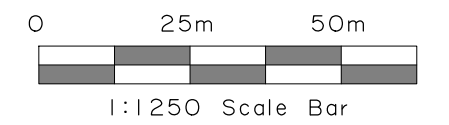
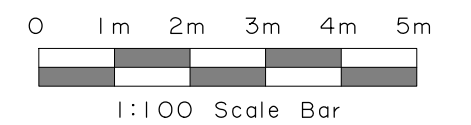
COWLEY CRESCENT

1:500 SITE PLAN



Ordnance Survey (c) Crown Copyright 2025. All rights reserved. Licence number 100022632

1:1250 LOCATION PLAN



A SECTION OF LOW LEVEL WALL
CURRENTLY EXISTS ALONG THE
FRONT BOUNDARY - THIS IS TO
BE REMOVED

THE PROPOSED VEHICULAR
ACCESS AND DROPPED KERB

THE FRONT OF THE
SITE IS OPEN AND
IS ALREADY FULLY
HARD SURFACED

THE EXISTING WALL ALONG
THE SIDE BOUNDARY

4

1:100 SITE PLAN

No.	Date	By	Contents
Revisions			
Drawing Title			
Location Plan & Site Plan			
Project			
New vehicular access and dropped kerb			
Scale		Date	Drawn by
As stated		January 2025	SD
Client Details			
Mr Ali Fida 4 Meadow View High Road Cowley UB8 2HH			
Drg.No.		Rev.	
MV PA 01		A	