SURVEY DRAWING

COPYRIGHT ©

Details of this drawing are the copyright of TPP Services and must not be reproduced or copied without prior written consent. Any errors or omissions are to be reported to the contractor and Architect immediately. All proposed road and junction alterations subject are to highways engineers detailed design. Removal of any existing tree and landscaped areas subject negotiations with Local Authority Planning dept. and other statutory controls. All drawings to be read in conjunction with structural engineers drawings and all related Architects and consultant drawings and other relevant design information. Where doubt arises, seek clarification



EXISTING FRONT ELEVATION

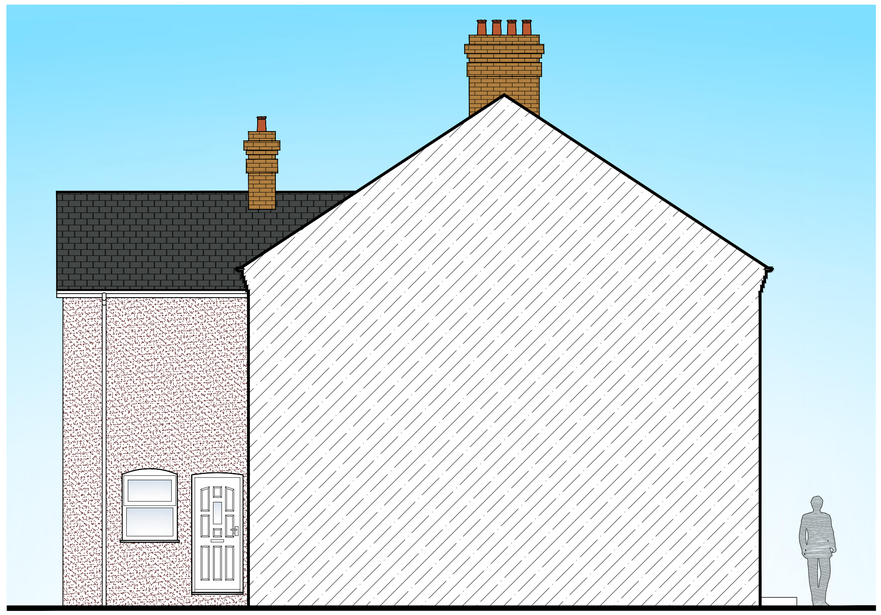

EXISTING SIDE ELEVATION



EXISTING REAR ELEVATION

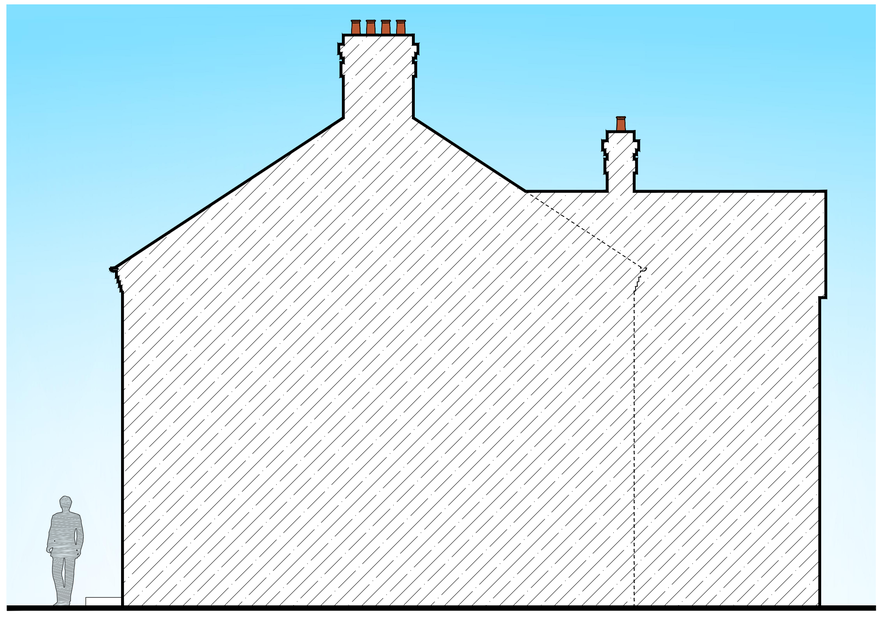

EXISTING SIDE ELEVATION

A1
ORIGINAL
PLOT SIZE

SCALE 1:50 (METRES)
0 1 2 3 4 5

Rev.	Description	

Purpose of issue | Date

PROPERTY PLANNER

TPP LTD

Project
16 Nellgrove Road,
Uxbridge,
UB10 0SX

Title
Residential Extension
(Planning application)

Original Scale	Drawn	Checked
1:50	JSL	JSL
	Date JAN 22	Date

Drawing Number
TPP20200122-02

Rev