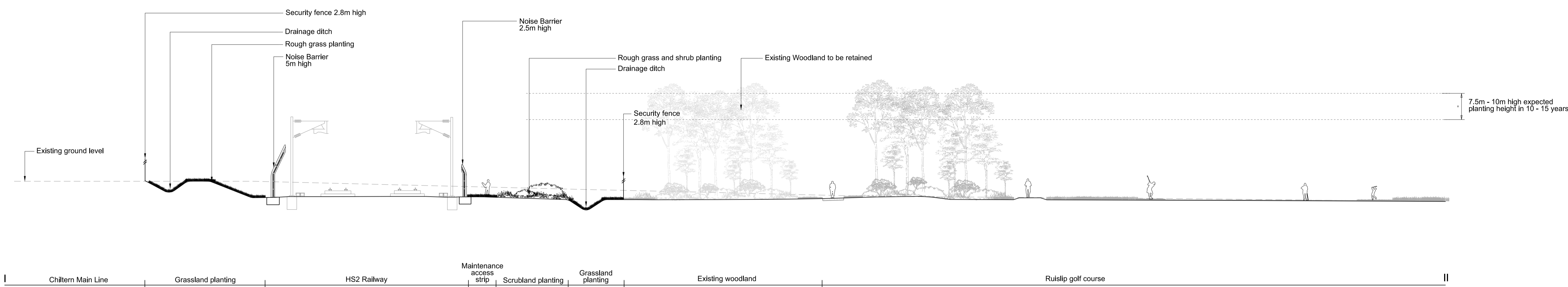


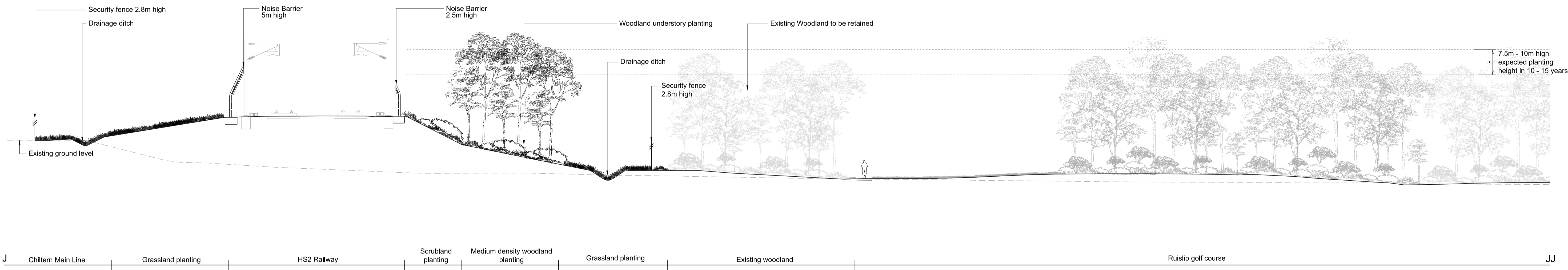
Key Plan (Scale 1:2500)



West Ruislip Portal Schedule 17 Submission

Ruislip Golf Course remodelling (subject to separate TCPA application)

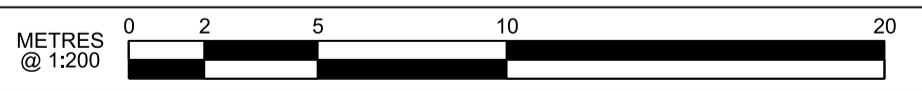
1 Section I-I: South to north cross section through West Ruislip Retained Embankment
 1:200



West Ruislip Portal Schedule 17 Submission

Ruislip Golf Course remodelling (subject to separate TCPA application)

2 Section J-J: South to north cross section through West Ruislip Retained Embankment
 1:200



NOT FOR CONSTRUCTION

HS2 accepts no responsibility for any circumstances which arise from the reproduction of this document after alteration, amendment or abbreviation or if it is issued in part or issued incompletely in any way.				
© Crown Copyright and database right 2018. All rights reserved. Ordnance Survey Licence number 100049190				
© Crown Copyright material is reproduced with the permission of Land Registry under delegated authority from the Controller of HMSO. This material was last updated on 2018 and may not be copied, distributed, sold or published without the formal permission of Land Registry. Only an official copy of a title plan or register obtained from the Land Registry may be used for legal or other official purposes.				
P01	WRAP_Schedule 17 Re-Submission	MK 17/12/19	WO 17/12/19	
C01	WRAP_Schedule 17 Re-Submission	MK 17/12/19	WO 17/12/19	LN 20/12/19
Rev	Description	Drawn	Checked	Con App HS2 App

Legends/Notes:

- All dimensions are in millimetres unless noted otherwise.
- All levels are in metres relative to OD (Ordnance Datum, Newlyn) unless noted otherwise.
- Chainages are expressed in metres and measured from Euston Station.
- Global coordinates are indicated by Eastings (E) and Northings (N) to the project snake grid.
- All angles are in degrees (0° 360°) unless noted otherwise.
- Dimensions are not to be scaled from the drawing.
- For details of plant species see plan 1MC04-SCJ-EV-DSH-SS05_SL07-126001
- All planting proposals form indicative mitigation.

Registered in England Registration No. 06791686
 Registered office: 2 Snow Hill, Queensway, Birmingham, B4 6GA

Creator/Originator: SCS JV - Design House

Zone		West Ruislip Retained Embankment		Project/Contract		HS2-MWCC SCS Sector S2	
Design Stage		Detailed Design		Discipline/Function		Landscaping	
Drawing Title		West Ruislip Retained Embankment Schedule 17 Plans and Specifications		Drawn	Checked	Approved	
				M.Keogh	W.Ombregt	M.Gaby	
		Date	20/12/19	Scale	1:200	Size	A1
		Drawing No.		1MC04-SCJ_SDH-LS-DSE-SS05_SL07-532002		Rev.	
						C01	