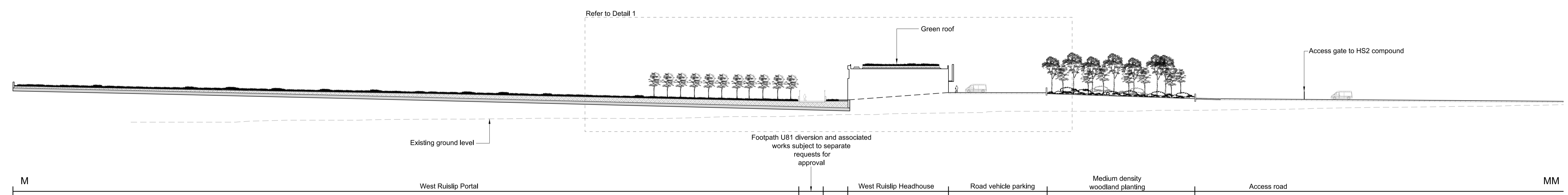
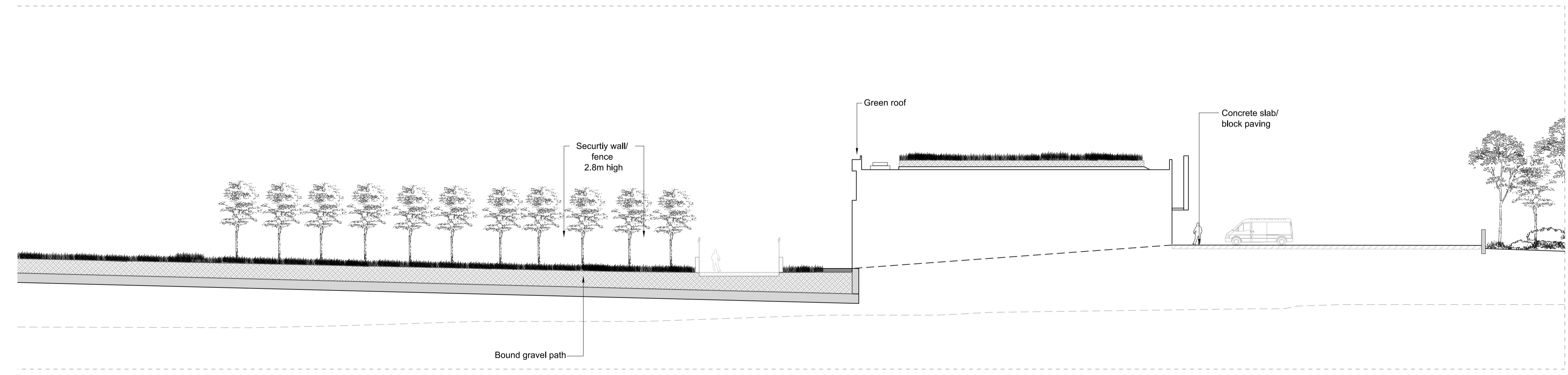


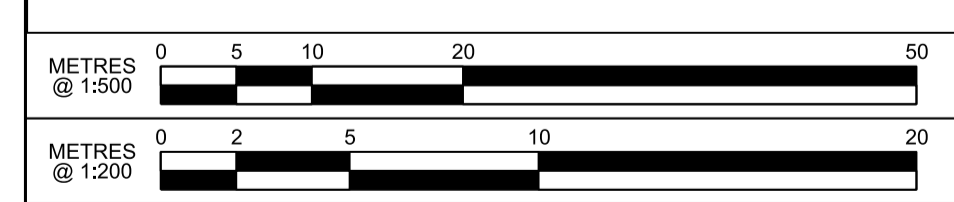
Key Plan 1:2500



1 Section M-MM: West to east cross section through West Ruislip Portal and Headhouse
 1:500



2 Detail 1
 1:200



NOT FOR CONSTRUCTION

Rev	Description	Drawn	Checked	Con App	HS2 App	Scale with caution as distortion can occur.
P01	WRAP_Schedule 17 Re-Submission	MK	WO			
C01	WRAP_Schedule 17 Re-Submission	MK	WO	LN		

HS2 accepts no responsibility for any circumstances which arise from the reproduction of this document after alteration, amendment or abbreviation or if it is issued in part or issued incompletely in any way.

© Crown Copyright and database right 2018. All rights reserved. Ordnance Survey Licence number 100049190

© Crown Copyright material is reproduced with the permission of Land Registry under delegated authority from the Controller of HMSO. This material was last updated on 2018 and may not be copied, distributed, sold or published without the formal permission of Land Registry. Only an official copy of a title plan or register obtained from the Land Registry may be used for legal or other official purposes.

Legends/Notes:

- All dimensions are in millimetres unless noted otherwise.
- All levels are in metres relative to OD (Ordnance Datum, Newlyn) unless noted otherwise.
- Chainages are expressed in metres and measured from Euston Station.
- Global coordinates are indicated by Eastings (E) and Northings (N) to the project snake grid.
- All angles are in degrees (0° 360°) unless noted otherwise.
- Dimensions are not to be scaled from the drawing.
- For details of plant species see plan 1MC04-SCJ-EV-DSH-SS05_SL07-126001.
- All planting proposals form indicative mitigation.

HS2

Registered in England Registration No. 06791686
 Registered office: 2 Snow Hill, Queensway, Birmingham, B4 6GA

OFFICIAL

Creator/Originator
 SCS JV - Design House

Zone	West Ruislip Portal		Project/Contract	HS2-MWCC SCS Sector S2	
Design Stage	Detailed Design		Discipline/Function	Landscaping	
Drawing Title	West Ruislip Portal Schedule 17 Plans and Specifications Landscape Cross Sections Sheet 5 of 5 - For Information		Drawn	Checked	Approved
			M.Keogh	W.Ombregt	M.Gaby
			Date	Scale	Size
			20/12/19	1:500	A1
			Drawing No.	Rev.	
			1MC04-SCJ_SDH-LS-DSE-SS05_SL07-482010	C01	