HS2 Asset ID	Suitability
HS2-000000149	A4

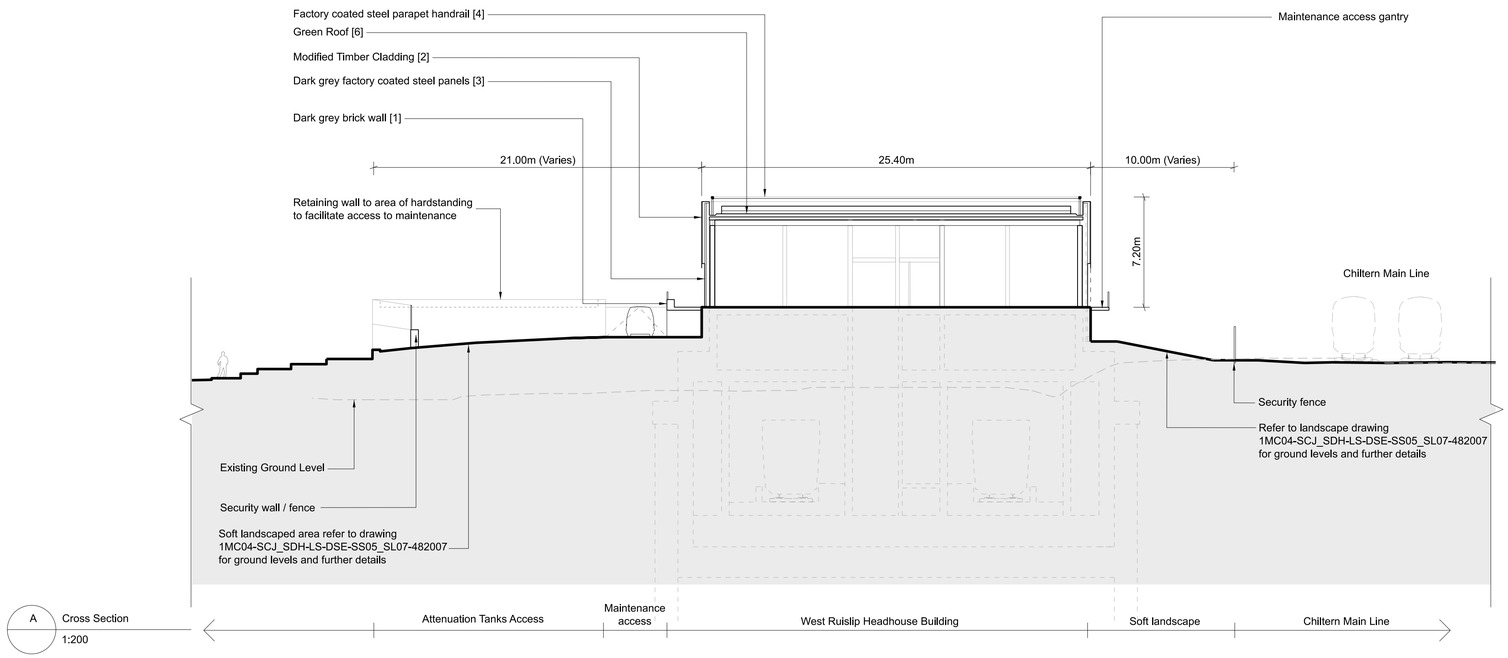

A Cross Section
1:200

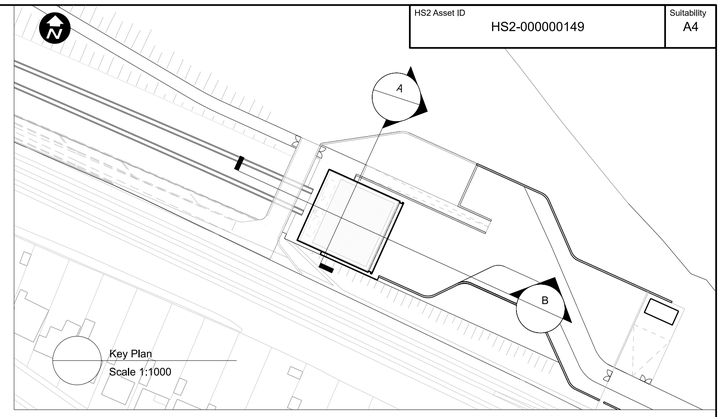

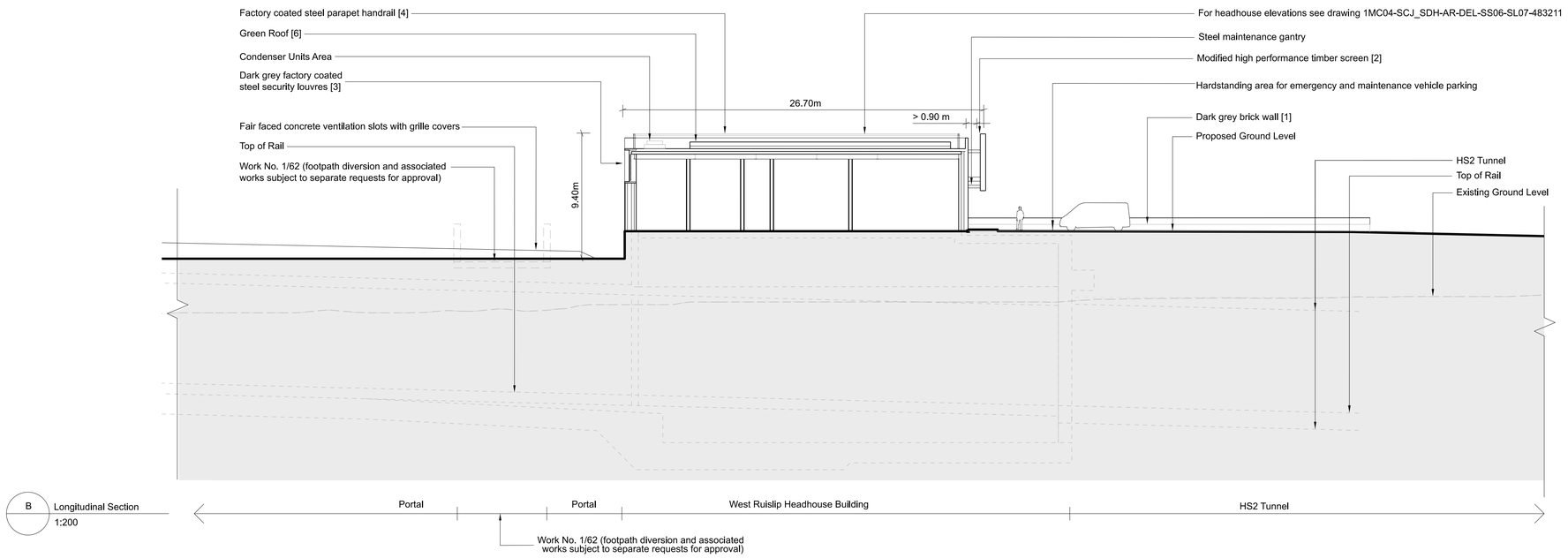

B Longitudinal Section
1:200

NOT FOR CONSTRUCTION

METRES @ 1:200 — 0 2 5 10 20

Rev	Description	Drawn	Checked	Con App	HS2 App
P01	WRAP_Schedule 17 Re-Submission	DK 14/11/19	VD 15/11/19		
C01	WRAP_Schedule 17 Re-Submission	DK 14/11/19	VD 15/11/19	LN 20/12/19	

HS2 accepts no responsibility for any circumstances which arise from the reproduction of this document after alteration, amendment or abbreviation or if it is issued in part or issued incompletely in any way.

© Crown Copyright and database right 2018. All rights reserved. Ordnance Survey Licence number 100049190

© Crown Copyright material is reproduced with the permission of Land Registry under delegated authority from the Controller of HMSO.

This material was last updated on 2018 and may not be copied, distributed, sold or published without the formal permission of Land Registry. Only an official copy of a title plan or register obtained from the Land Registry may be used for legal or other official purposes.

Scale with caution as distortion can occur.

Legends/Notes:

1. All dimensions are in metres unless noted otherwise.
2. All levels are in metres relative to OD (Ordnance Datum, Newlyn) unless noted otherwise.
3. Chainages are expressed in metres and measured from Euston Station.
4. Global coordinates are indicated by Eastings (E) and Northings (N) to the project snake grid.
5. All angles are in degrees (0° 360°) unless noted otherwise.
6. Dimensions are not to be scaled from the drawing.
7. Dimensions and levels are approximate and subject to Detail Design.
8. Landscaped areas subject to future Schedule 17 bringing into use approval, for vegetation and embankments please refer to Landscape drawings.
9. Only the location for boundary walls and fencing is for approval. Design of these structures are NOT for approval.
10. For Material Details see plan 1MC04-SCJ_SDH-AR-DPH-SS05_SL07-484211 , for specific material reference please see numbers in brackets.
11. All ground levels shown are approximate and proposed.
12. Lighting arrangements are for approval under this application.
13. Road vehicle parking is for approval. Access arrangements/ passing bay are not for approval.
14. Drawings referred to in plan are for information only.

HS2

Registered in England Registration No. 06791686
Registered office: 2 Snow Hill, Queensway, Birmingham, B4 6GA

OFFICIAL

Creator/Originator: SCS JV - Design House

Zone	West Ruislip Portal
Design Stage	Detailed Design
Drawing Title	West Ruislip Portal Schedule 17 Plans and Specifications Portal Headhouse Sections For Information
Project/Contract	HS2-MWCC SCS Sector S2
Discipline/Function	Architectural
Drawn	D.Koroni
Checked	V.De Siqueira
Approved	M.Gaby
Date	20/12/19
Scale	1:200
Size	A1
Drawing No.	1MC04-SCJ_SDH-AR-DSE-SS05_SL07-482212
Rev.	C01