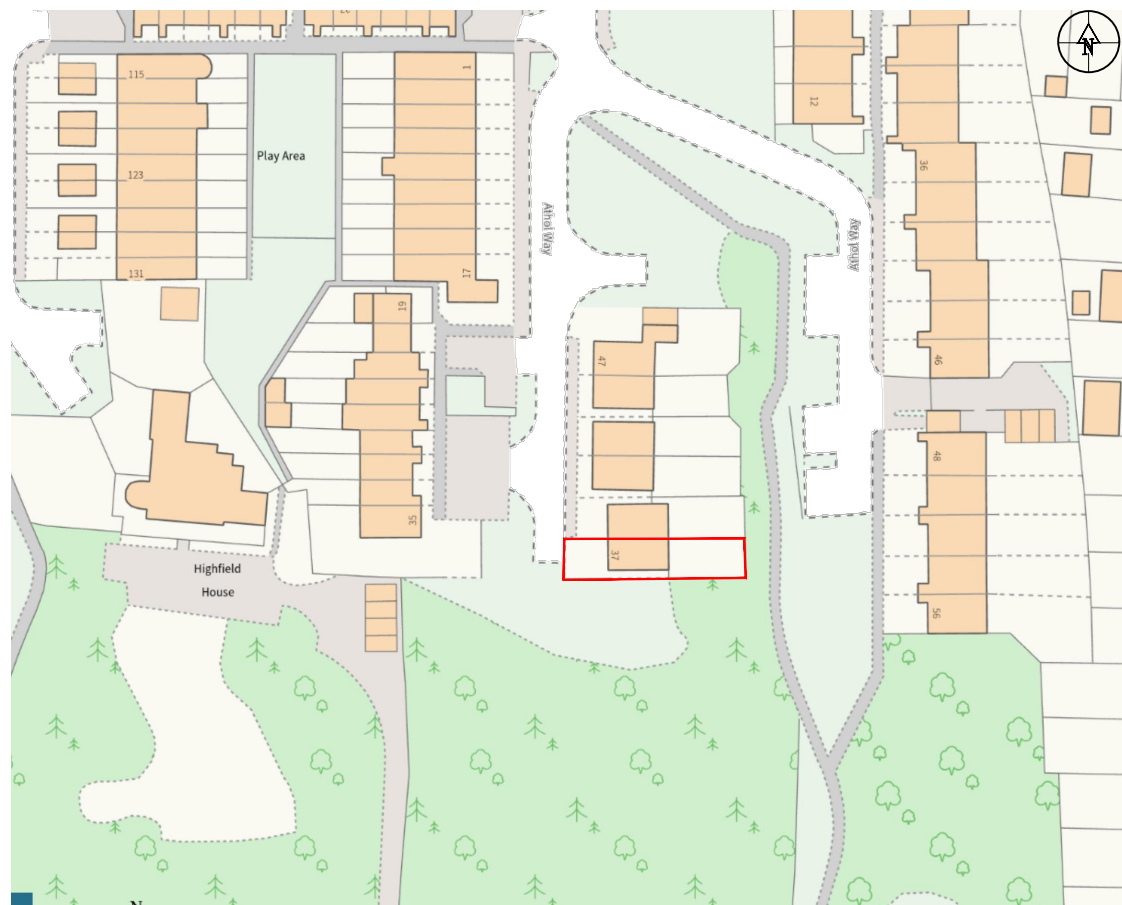
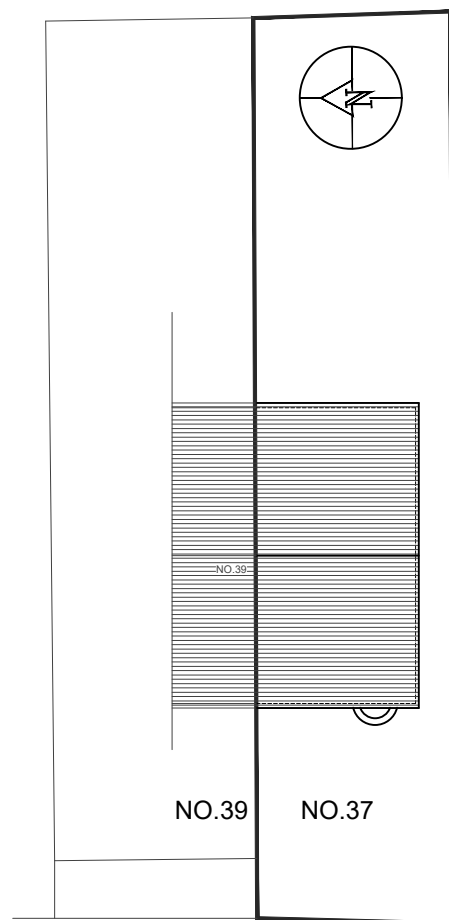


- NOTES
- Dimensions are not to be scaled from this drawing by contractors. The contractor is requested to check all dimensions before the work started.
  - Report any discrepancies to the client or architect before undertaking the work described in the drawings.
  - Dimensions are approximate site dimensions and are to be verified by the contractor on site before any fabrication/site works i.e foundations etc occur
  - Contractor is responsible for all temporary propping to existing structure

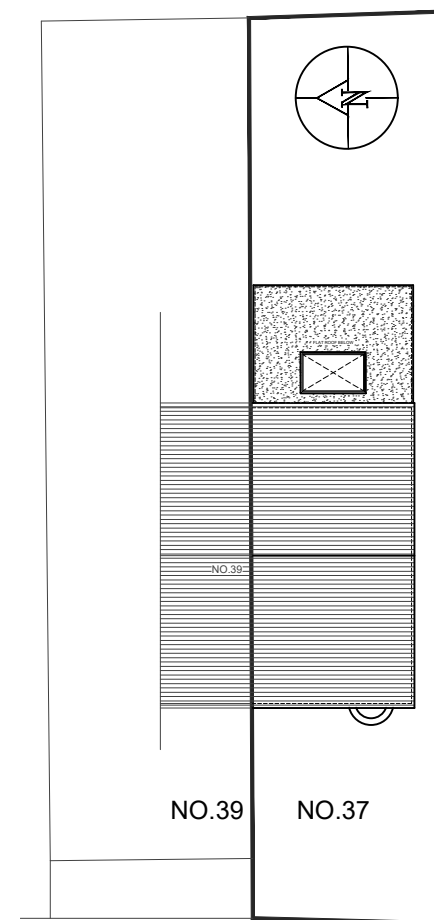
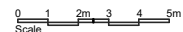


01 - OS MAP SCALE 1:1250



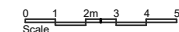
ATHOL WAY  
02 - EXISTING BLOCK PLAN

SCALE 1:250



ATHOL WAY  
03 - PROPOSED BLOCK PLAN

SCALE 1:250



REVISIONS			
NO.	DESCRIPTION	DATE	BY

**PRIOR NOTICE APPLICATION**

DE ARCHITECTURAL CONSULT.LTD  
M: 07824773079, 07869580774  
E: design.endeavour@gmail.com

Project	37 ATHOL WAY HILLINDON, UB10 0LE		
Title	OS MAP & BLOCK PLANS		

Scale	Drawn	Approved	Date
As shown@A3	NK/TA		MAY-26
Job No.	Drawing No.	Rev.	
DAC-492/26	PN-37AW-01	-	