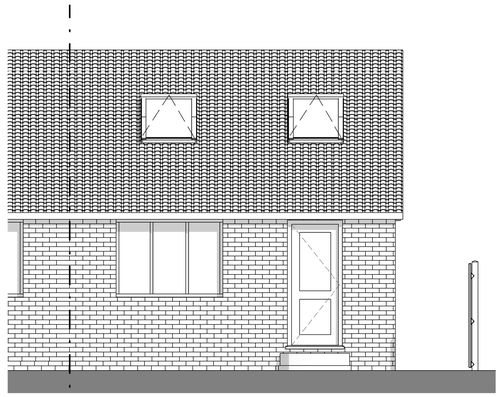

West Elevation
1 : 50

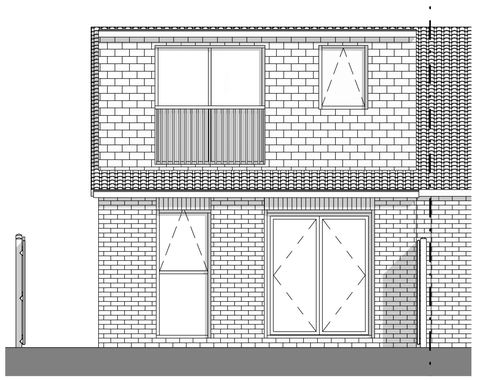

East Elevation
1 : 50

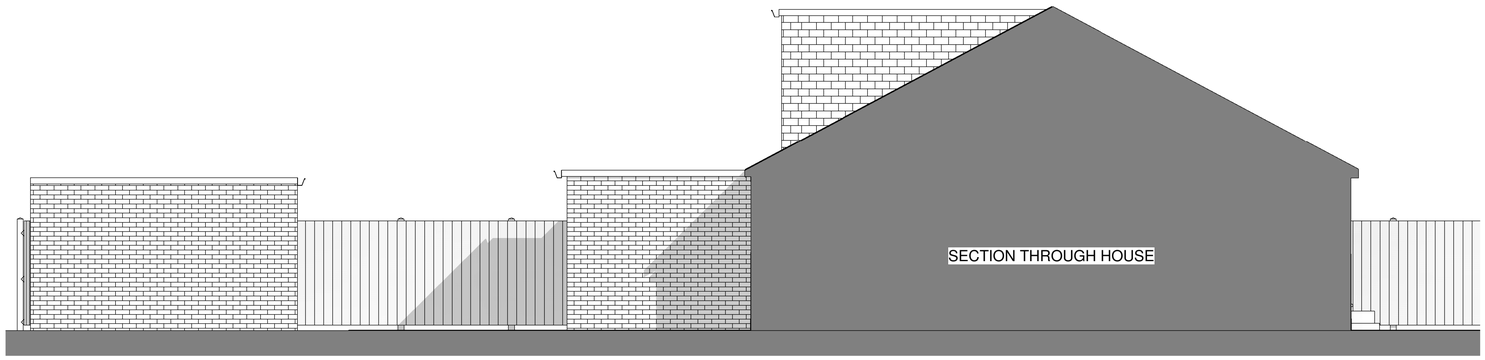

North Elevation
1 : 50

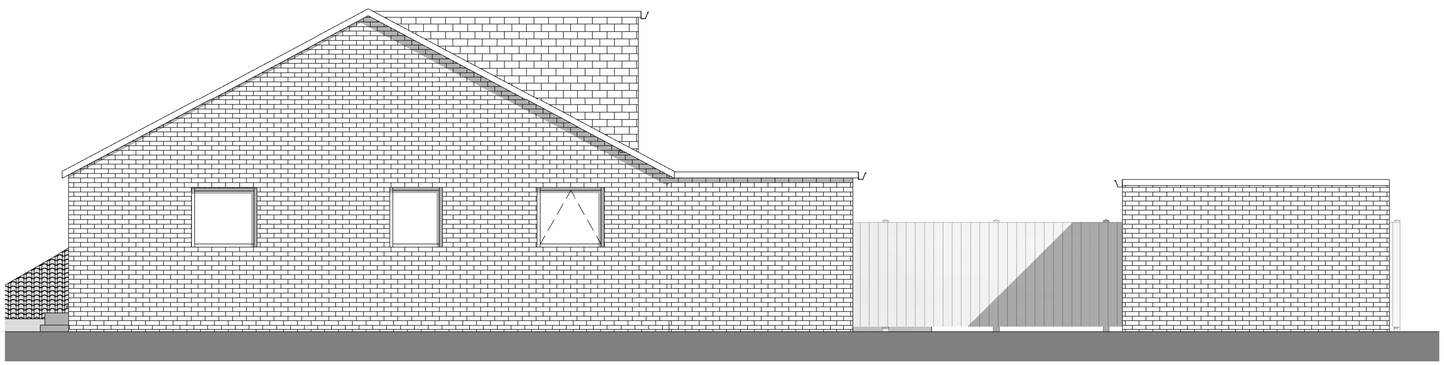

South Elevation
1 : 50

SCALE BAR 1:50

Location Plan

North Point

The contractor must verify all dimensions on site before commencing any work orfabrication drawings. If this drawing exceeds the quantities taken in any way Northedge Architecture are to be informed before the work is initiated. Only figured dimensions are to be taken from this drawing. Do not scale off this drawing. Drawings are based on Ordnance Survey and / or existing record drawings - design and drawing content issubject to detailed Site Survey, Structural Survey, Site Investigations, Planning and Statutory Requirements and Approvals. Authorised reproduction from Ordnance Survey Map with permission of the Controller of Her Majesty's Stationery Office.Crown Copyright reserved. Northedge Architecture Copyright.

Drawing Notes:

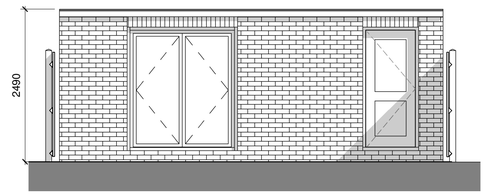

Front Elevation Outbuilding
1 : 50

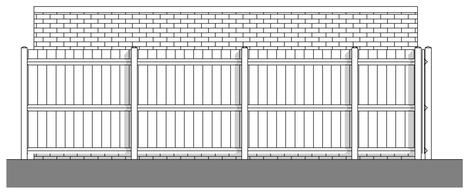

Rear Elevation Outbuildng
1 : 50

Rev:	Description:	Revised By:	Issue Date:
P1	Initial Issue		16.11.19
P2	Scale Bar		01.12.19
P3	Updated		30.01.20
P4	Updated		27.03.20

Project:
37 Athol Way,
Hillingdon

Drawing Title:
Proposed Elevations

Scale: 1 : 50@A1

Original Issue Date: 20/07/16

Original Drawn By: Author

Original Checked by: Checker

Drawing Number:
18-63-20-003

Revision:
P4

Reason For Issue:
Concept

NORTHEDGE ARCHITECTURE
T:07380266466
design@northedgearchitecture.co.uk
www.northedgearchitecture.co.uk